

NOTICE!!

These documents have been scanned!

Do not place un-scanned documents beneath this notice!

Do not remove this notice from this file!

GPO Jacket No. 560-102
Print Order 61540
Rise Business Services, LLC
Job=AZ15 7/3/2019



Box Number= AZ15145



Claim Begin-End: AMC349241-AMC349241

1 Initial Receipt



AZ15145-5

AMC349069-AMC349474

CLAIM INDEX

9/25

DATE PREPARED: May 14, 1998

LEAD OWNER: Phelps Dodge Exploration Corp.
200 Union Blvd. #300
Lakewood, CO. 80228

LEAD AMC NUMBER: AMC 349241
THRU
ENDING AMC NUMBER: AMC 349278

AMC NUMBER	*CLOSURE DECISION	CLAIM NAME	LOCATORS OF RECORD
AMC 349241		DARBY 300	PHELPS DODGE
AMC 349242		DARBY 301	" "
AMC 349243		DARBY 302	" "
AMC 349244		DARBY 303	" "
AMC 349245		DARBY 304	" "
AMC 349246		DARBY 305	" "
AMC 349247		DARBY 306	" "
AMC 349248		DARBY 307	" "
AMC 349249		DARBY 308	" "
AMC 349250		DARBY 309	" "
AMC 349251		DARBY 310	" "
AMC 349252		DARBY 311	" "
AMC 349253		DARBY 312	" "
AMC 349254		DARBY 313	" "
AMC 349255		DARBY 314	" "
AMC 349256		DARBY 315	" "
AMC 349257		DARBY 316	" "
AMC 349258		DARBY 317	" "
AMC 349259		DARBY 318	" "
AMC 349260		DARBY 319	" "
AMC 349261		DARBY 320	" "
AMC 349262		DARBY 321	" "

*FOR BLM PURPOSE ONLY

AMC 349263	DARBY 322	"	"
AMC 349264	DARBY 323	"	"
AMC 349265	DARBY 324	"	"
AMC 349266	DARBY 325	"	"
AMC 349267	DARBY 326	"	"
AMC 349268	DARBY 327	"	"
AMC 349269	DARBY 328	"	"
AMC 349270	DARBY 329	"	"
AMC 349271	DARBY 330	"	"
AMC 349272	DARBY 331	"	"
AMC 349273	DARBY 332	"	"
AMC 349274	DARBY 333	"	"
AMC 349275	DARBY 334	"	"
AMC 349276	DARBY 335	"	"
AMC 349277	DARBY 336	"	"

UNITED STATES
DEPARTMENT OF THE INTERIOR
BUREAU OF LAND MANAGEMENT

RECEIPT AND ACCOUNTING ADVICE

NO. 23884b2 04

TC/AZ 12/22/97

Subject: LOCATION & SERVICE FEE 1998 2 8 11 950.00
 Applicant: CLAIM MAINTENANCE FEE 1998 - 38 2 8 12 380.00
 2 8 13 3,800.00

PHELPS DODGE
UNION PLAZA STE 300
200 UNION BLVD
LAKEWOOD CO 80228

Remitter: CK 30320396

ENTERED IN COMPUTER

1-19-98 JB

Assignor:

LEASE MANAGEMENT DATA NEW UPDATE PAYMENT

ORIGINAL SERIAL NO.	ASG.	TYPE	ST.	CTY.	FUND SYMBOL	ACRES/UNITS	RATE
AMC 349241-349278							

AMOUNT	ANV. DATE	EXP. DATE	BILL CYC.	S/C	DISTRICT	NEXT BILL	MISC. DATA	U of M	ACTUAL UNITS

ASSIGNMENT SERIAL NO.	ASG.	TYPE	ST.	CTY.	FUND SYMBOL	ACRES/UNITS	RATE

AMOUNT	ANV. DATE	EXP. DATE	BILL CYC.	S/C	DISTRICT	NEXT BILL	MISC. DATA	U of M	ACTUAL UNITS

APPLY REMITTANCE				Remarks:
ACTION	FUND SYMBOL	CTY.	AMOUNT	
FILING FEE				
RENTAL				
UNEARNED				
REFUND				
TOTAL				
AMOUNT DUE				

BY: DATE:

Lease in Escrow?
 KGS?
 Auto Escalates?
 Auto Renew?

Of Interest?
 Operating Rights?
 Operator
 Bond Filed?

FOR MMS USE ONLY

BILLEE	FOREST REFUGE
NUMBER	
OCS SECTION	
CODE	

UNITED STATES
DEPARTMENT OF THE INTERIOR
BUREAU OF LAND MANAGEMENT

RECEIPT AND ACCOUNTING ADVICE

NO. 2388462 04

TC/AZ 12/22/97

Subject: LOCATION & SERVICE FEE 1998 2 8 11 950.00
 Applicant: CLAIM MAINTENANCE FEE 1998 - 38 2 8 12 380.00
 2 8 13 3,800.00

PHELPS DODGE
UNION PLAZA STE 300
200 UNION BLVD
LAKEWOOD CO 80228

Remitter: CK 30320396

ENTERED IN COMPUTER

1-19-98 JB

Assignor:

LEASE MANAGEMENT DATA NEW UPDATE PAYMENT

ORIGINAL SERIAL NO.	ASG.	TYPE	ST.	CTY.	FUND SYMBOL	ACRES/UNITS	RATE
AMC 349241-349278							

AMOUNT	ANV. DATE	EXP. DATE	BILL CYC.	S/C	DISTRICT	NEXT BILL	MISC. DATA	U of M	ACTUAL UNITS

ASSIGNMENT SERIAL NO.	ASG.	TYPE	ST.	CTY.	FUND SYMBOL	ACRES/UNITS	RATE

AMOUNT	ANV. DATE	EXP. DATE	BILL CYC.	S/C	DISTRICT	NEXT BILL	MISC. DATA	U of M	ACTUAL UNITS

APPLY REMITTANCE

ACTION	FUND SYMBOL	CTY.	AMOUNT
FILING FEE			
RENTAL			
UNEARNED			
REFUND			
TOTAL			
AMOUNT DUE			

Remarks:

BY:

DATE:

Lease in Escrow?
 KGS?
 Auto Escalates?
 Auto Renew?
 Of Interest?
 Operating Rights?
 Operator
 Bond Filed?

FOR MMS USE ONLY

BILLEE	FOREST REFUGE
NUMBER	
OCS SECTION	
CODE	

NOTICE!!

These documents have been scanned!

Do not place un-scanned documents beneath this notice!

Do not remove this notice from this file!

GPO Jacket No. 560-102
Print Order 61540
Rise Business Services, LLC
Job=AZ15 7/3/2019




Box Number= AZ15145



Claim Begin-End: AMC349241-AMC349241

2 Correspondence



AZ15145-5

AMC349069-AMC349474

SENDER: COMPLETE THIS SECTION

- Complete items 1, 2, and 3. Also complete item 4 if Restricted Delivery is desired.
- Print your name and address on the reverse so that we can return the card to you.
- Attach this card to the back of the mailpiece, or on the front if space permits.

1. Article Addressed to:

FREEPORT MINERALS CORP
 333 N. CENTRAL AVE.
 PHOENIX AZ 85004-2121
 9310/RM/AMC349241

2. Article Number

(Transfer from service label)

7014 1200 0000 8265 6567

COMPLETE THIS SECTION ON DELIVERY

A. Signature

X Agent Addressee

B. Received by (Printed Name)

C. Date of Delivery

RECEIVED
7 STATE OFFICE


PHOENIX 10/6/14

D. Is delivery address different from item 1? Yes No

If YES, enter delivery address below:

2014 OCT - 1 P 2:40

PHOENIX, ARIZONA




3. Service Type

 Certified Mail® Priority Mail Express™ Registered Return Receipt for Merchandise Insured Mail Collect on Delivery

4. Restricted Delivery? (Extra Fee)

 Yes

UNITED STATES POSTAL SERVICE



First-Class Mail
Postage & Fees Paid
USPS
Permit No. G-10

• Sender: Please print your name, address, and ZIP+4® in this box•

**U.S. DEPARTMENT OF THE INTERIOR
BUREAU OF LAND MANAGEMENT
ARIZONA STATE OFFICE
ONE NORTH CENTRAL AVENUE, SUITE 800
PHOENIX, AZ 85004-4427**





United States Department of the Interior



BUREAU OF LAND MANAGEMENT
Arizona State Office
One North Central Avenue, Suite 800
Phoenix, Arizona 85004-4427
www.blm.gov/az/

OCT - 3 2014

In Reply Refer To:
3800 (9310) RM
AMC349241

CERTIFIED MAIL – RETURN RECEIPT REQUESTED 7014 1200 0000 8265 6567

NOTICE

FREEMPORT MINERALS CORP
333 N. CENTRAL AVE.
PHOENIX, AZ 85004-2121

:
:
:

This Decision Affects Those Claims
Shown in the Block Below.

AMC349241-AMC349278
DARBY 300-DARBY 337

Transfer(s) Not Processed

A conveyance document to transfer ownership of the mining claim(s) listed above was received by the Bureau of Land Management (BLM) Arizona State Office. The transfer(s) of ownership cannot be processed for the following reason(s):

According to BLM records, the grantor on the conveyance document does not own the claim. The owner, according to BLM records is Freeport-McMoran Exploration Corp.

If appropriate, please submit a corrected conveyance document, required documents, or additional fees, within 30 days of your receipt of this notice. If the required information is not received within the 30-day timeframe, no further action will be taken, and the BLM will retain the non-refundable processing fees submitted.

If additional information is required, please contact RéAnn Myers at 602-417-9413. Please include your AMC serial number(s) on all correspondence.

Sincerely,

Rebecca Heick
Acting Deputy State Director
Lands and Minerals

RECEIVED NEW QED 10/10/2014
TRANSFERS PROCESSED 10/10/2014
RM

NOTICE!!

These documents have been scanned!

Do not place un-scanned documents beneath this notice!

Do not remove this notice from this file!

GPO Jacket No. 560-102
Print Order 61540
Rise Business Services, LLC
Job=AZ15 7/3/2019



Box Number= AZ15145



Claim Begin-End: AMC349241-AMC349241

3 Transfers



AZ15145-5

AMC349069-AMC349474



Phoenix Corporate Office
333 N. Central Ave.
Phoenix, AZ 85004

Stephanie Turton
Systems Administrator
Telephone: 602-366-8152
Fax: 602-366-7305
e-mail: stephanie_turton@fmi.com

AMC 41648
180088
332760
346820
423777
425603
428474
67991
349241

9/16/2014

Bureau of Land Management
U.S. Department of the Interior
Arizona State Office
One North Central Avenue
Phoenix, AZ 85004
Attn: Mining Claims Section

NOTICE OF TRANSFER OF INTEREST – MINING CLAIMS

TO WHOM IT MAY CONCERN:

Pursuant to 43 CFR. 3833.3, notice is hereby given that an interest in the mining claims and/or mill sites described on Exhibit A attached hereto was transferred by name change on June 2, 2014, from Freeport-McMoRan Corporation to Freeport Minerals Corporation, a Delaware corporation. The address of the current owner is set forth below:

Freeport Minerals Corporation
c/o Land & Water Department
333 North Central Avenue
Phoenix, AZ 85004

The mining claims and/or mill sites subject to this transfer are described on Exhibit A, attached hereto and by this reference incorporated herein.

Enclosed please find the (i) Certificate of Amendment of Certificate of Incorporation reflecting the name change of Freeport-McMoRan Corporation to Freeport Minerals Corporation, filed with the Delaware Secretary of State on June 2, 2014.

Enclosed is our check payable to the Department of the Interior-Bureau of Land Management in payment of the service charge of \$10 per claim or site, for a total of \$12,170.00.

Freeport Minerals Corporation

By: [Signature]
Its Manager, Mineral Rights

RECEIVED
BLM AZ STATE OFFICE
214 SEP 16 P 3:17
PHOENIX, ARIZONA

ENTERED
SEP 18 2014
BY: [Signature]

AMC 349241-349278 TRANSFERRED
10/10/2014 WHEN CORRECT CCD
WAS RECEIVED. PM

Delaware

PAGE 1

The First State

I, JEFFREY W. BULLOCK, SECRETARY OF STATE OF THE STATE OF DELAWARE, DO HEREBY CERTIFY THE ATTACHED IS A TRUE AND CORRECT COPY OF THE CERTIFICATE OF AMENDMENT OF "FREEPORT-MCMORAN CORPORATION", CHANGING ITS NAME FROM "FREEPORT-MCMORAN CORPORATION" TO "FREEPORT MINERALS CORPORATION", FILED IN THIS OFFICE ON THE SECOND DAY OF JUNE, A.D. 2014, AT 11:30 O'CLOCK A.M.

A FILED COPY OF THIS CERTIFICATE HAS BEEN FORWARDED TO THE NEW CASTLE COUNTY RECORDER OF DEEDS.


RECEIVED
DLM AZ STATE OFFICE
2014 SEP 16 P 3:17
PHOENIX, ARIZONA



5431793 8100

140782970

You may verify this certificate online
at corp.delaware.gov/authver.shtml


Jeffrey W. Bullock, Secretary of State
AUTHENTICATION: 1416627

DATE: 06-02-14

State of Delaware
Secretary of State
Division of Corporations
Delivered 12:25 PM 06/02/2014
FILED 11:30 AM 06/02/2014
SRV 140782970 - 5431793 FILE

**CERTIFICATE OF AMENDMENT OF
CERTIFICATE OF INCORPORATION
OF
FREEPORT-MCMORAN CORPORATION**


Freeport-McMoRan Corporation, a corporation organized and existing under and by virtue of the General Corporation Law of the State of Delaware (the "Corporation"), hereby certifies that:

1. Section 1 of the Certificate of Incorporation of the Corporation is hereby amended to read in full as follows:

"1. The name of the Corporation is Freeport Minerals Corporation."

2. The amendment of the Certificate of Incorporation herein certified has been duly adopted in accordance with Sections 228 and 242 of the General Corporation Law of the State of Delaware.

IN WITNESS WHEREOF, the Corporation has caused this certificate to be signed this 2nd day of June, 2014.



Douglas N. Currault II
Secretary

RECEIVED
AZ STATE OFFICE
214 SEP 16 P 3:18
PHOENIX, ARIZONA

EXHIBIT A

County: Pima

State: AZ

BLM Serial #	Claim Name	Original Recording		Amended Recording		Location
		Recording #	Page #	Recording #	Page #	
AMC 041648	Phila	YY	627			SEC28-T12S-R06W
AMC 041649	Phila No. 1	ZZ	139			SEC28-T12S-R06W
AMC 041650	Phila No. 2	ZZ	140			SEC28-T12S-R06W
AMC 041651	Alfred No. 2	WW	514	YY	547	SEC28-T12S-R06W
AMC 041652	White Apex	WW	516	YY	550	SEC28-T12S-R06W
AMC 041653	Daisy	WW	512	YY	553	SEC28-T12S-R06W
AMC 041654	Daisy No. 1	WW	513	YY	554	SEC28-T12S-R06W
AMC 041655	Copper No. 1	XX	595	YY	551	SEC27-T12S-R06W
AMC 041656	New Copper No. 2	371	243			SEC28-T12S-R06W
AMC 041657	Last Wedge	XX	598	521	231	SEC27-T12S-R06W
AMC 041658	Fracture	LLL	289	518	124	SEC27-T12S-R06W
AMC 041659	Fracture No. 1	LLL	365			SEC27-T12S-R06W
AMC 067991	Copper Ridge #6	SS	587			SEC35-T12S-R06W
AMC 067992	Copper Ridge #7	SS	588			SEC35-T12S-R06W
AMC 067993	Copper Ridge #9	SS	595			SEC36-T12S-R06W
AMC 067994	Copper Ridge #11	SS	585			SEC35-T12S-R06W
AMC 180090	MARGIE 3	6808	600			SEC25-T12S-R06W
AMC 180096	MARGIE 9	6808	612			SEC25-T12S-R06W
AMC 180097	MARGIE 10	6808	614			SEC25-T12S-R06W
AMC 180098	MARGIE 11	6808	616			SEC25-T12S-R06W
AMC 180099	MARGIE 12	6808	618			SEC25-T12S-R06W
AMC 180100	MARGIE 13	6808	620			SEC26-T12S-R06W
AMC 180101	MARGIE 14	6808	622			SEC26-T12S-R06W
AMC 180102	MARGIE 19	6808	624			SEC26-T12S-R06W
AMC 180103	MARGIE 20	6808	626			SEC26-T12S-R06W
AMC 180104	MARGIE 21	6808	628			SEC26-T12S-R06W
AMC 332760	AJ 1	9998	324			SEC28-T12S-R06W
AMC 332761	AJ 2	9998	328			SEC27-T12S-R06W
AMC 332762	AJ 3	9998	330			SEC27-T12S-R06W
AMC 332763	AJ 4	9998	332			SEC27-T12S-R06W
AMC 346820	Darby 1	10553	532			SEC07-T12S-R05W
AMC 346821	Darby 2	10553	534			SEC07-T12S-R05W
AMC 346822	Darby 3	10553	536			SEC07-T12S-R05W
AMC 346823	Darby 4	10553	538			SEC07-T12S-R05W
AMC 346824	Darby 5	10553	540			SEC07-T12S-R05W
AMC 346825	Darby 6	10553	542			SEC07-T12S-R05W
AMC 346826	Darby 7	10553	544			SEC07-T12S-R05W
AMC 346827	Darby 8	10553	546			SEC07-T12S-R05W

Date: 9/16/2014

RECEIVED
BLM AZ STATE OFFICE
2014 SEP 16 P 3:18
PHOENIX, ARIZONA

EXHIBIT A

County: Pima

State: AZ

BLM Serial #	Claim Name	Original Recording		Amended Recording		Location
		Recording #	Page #	Recording #	Page #	
AMC 346828	Darby 9	10553	548			SEC07-T12S-R05W
AMC 346829	Darby 10	10553	550			SEC07-T12S-R05W
AMC 346830	Darby 11	10553	552			SEC07-T12S-R05W
AMC 346831	Darby 12	10553	554			SEC07-T12S-R05W
AMC 346832	Darby 13	10553	556			SEC07-T12S-R05W
AMC 346833	Darby 14	10553	558			SEC07-T12S-R05W
AMC 346834	Darby 15	10553	560			SEC07-T12S-R05W
AMC 346835	Darby 16	10553	562			SEC07-T12S-R05W
AMC 346836	Darby 17	10553	564			SEC07-T12S-R05W
AMC 346837	Darby 18	10553	566			SEC07-T12S-R05W
AMC 346838	Darby 19	10553	568			SEC07-T12S-R05W
AMC 346839	Darby 20	10553	570			SEC07-T12S-R05W
AMC 346840	Darby 21	10553	572			SEC07-T12S-R05W
AMC 346841	Darby 22	10553	574			SEC07-T12S-R05W
AMC 346842	Darby 23	10553	576			SEC07-T12S-R05W
AMC 346843	Darby 24	10553	578			SEC07-T12S-R05W
AMC 346844	Darby 25	10553	580			SEC07-T12S-R05W
AMC 346845	Darby 26	10553	582			SEC07-T12S-R05W
AMC 346846	Darby 27	10553	584			SEC07-T12S-R05W
AMC 346847	Darby 28	10553	586			SEC07-T12S-R05W
AMC 346848	Darby 29	10553	588			SEC07-T12S-R05W
AMC 346849	Darby 30	10553	590			SEC07-T12S-R05W
AMC 346850	Darby 31	10553	592			SEC07-T12S-R05W
AMC 346851	Darby 32	10553	594			SEC07-T12S-R05W
AMC 346852	Darby 33	10553	596			SEC18-T12S-R05W
AMC 346853	Darby 34	10553	598			SEC18-T12S-R05W
AMC 346854	Darby 35	10553	600			SEC18-T12S-R05W
AMC 346855	Darby 36	10553	602			SEC18-T12S-R05W
AMC 346856	Darby 37	10553	604			SEC18-T12S-R05W
AMC 346857	Darby 38	10553	606			SEC18-T12S-R05W
AMC 346858	Darby 39	10553	608			SEC18-T12S-R05W
AMC 346859	Darby 40	10553	610			SEC18-T12S-R05W
AMC 346860	Darby 41	10553	612			SEC18-T12S-R05W
AMC 346861	Darby 42	10553	614			SEC18-T12S-R05W
AMC 346862	Darby 43	10553	616			SEC18-T12S-R05W
AMC 346863	Darby 44	10553	618			SEC18-T12S-R05W
AMC 346864	Darby 45	10553	620			SEC18-T12S-R05W
AMC 346865	Darby 46	10553	622			SEC18-T12S-R05W

Date: 9/16/2014

Page 2

RECEIVED
BLM AZ STATE OFFICE
2014 SEP 16 P 3:18
PHOENIX, ARIZONA

EXHIBIT A

County: Pima

State: AZ

BLM Serial #	Claim Name	Original Recording		Amended Recording		Location
		Recording #	Page #	Recording #	Page #	
AMC 346866	Darby 47	10553	624			SEC18-T12S-R05W
AMC 346867	Darby 48	10553	626			SEC18-T12S-R05W
AMC 346868	Darby 49	10553	628			SEC18-T12S-R05W
AMC 346869	Darby 50	10553	630			SEC18-T12S-R05W
AMC 346870	Darby 51	10553	632			SEC18-T12S-R05W
AMC 346871	Darby 52	10553	634			SEC18-T12S-R05W
AMC 346872	Darby 53	10553	636			SEC18-T12S-R05W
AMC 346873	Darby 54	10553	638			SEC18-T12S-R05W
AMC 346874	Darby 55	10553	640			SEC18-T12S-R05W
AMC 346875	Darby 56	10553	642			SEC18-T12S-R05W
AMC 346876	Darby 57	10553	644			SEC18-T12S-R05W
AMC 346877	Darby 58	10553	646			SEC18-T12S-R05W
AMC 346878	Darby 59	10553	648			SEC18-T12S-R05W
AMC 346879	Darby 60	10553	650			SEC18-T12S-R05W
AMC 346880	Darby 61	10553	652			SEC18-T12S-R05W
AMC 346881	Darby 62	10553	654			SEC18-T12S-R05W
AMC 346882	Darby 63	10553	656			SEC18-T12S-R05W
AMC 346883	Darby 64	10553	658			SEC18-T12S-R05W
AMC 346884	Darby 65	10553	660			SEC19-T12S-R05W
AMC 346885	Darby 66	10553	662			SEC19-T12S-R05W
AMC 346886	Darby 67	10553	664			SEC19-T12S-R05W
AMC 346887	Darby 68	10553	666			SEC19-T12S-R05W
AMC 346888	Darby 69	10553	668			SEC19-T12S-R05W
AMC 346889	Darby 70	10553	670			SEC19-T12S-R05W
AMC 346890	Darby 71	10553	672			SEC19-T12S-R05W
AMC 346891	Darby 72	10553	674			SEC19-T12S-R05W
AMC 346892	Darby 101	10553	676			SEC08-T12S-R05W
AMC 346893	Darby 102	10553	678			SEC08-T12S-R05W
AMC 346894	Darby 103	10553	680			SEC08-T12S-R05W
AMC 346895	Darby 104	10553	682			SEC08-T12S-R05W
AMC 346896	Darby 105	10553	684			SEC08-T12S-R05W
AMC 346897	Darby 106	10553	686			SEC08-T12S-R05W
AMC 346898	Darby 107	10553	688			SEC08-T12S-R05W
AMC 346899	Darby 108	10553	690			SEC08-T12S-R05W
AMC 346900	Darby 109	10553	692			SEC08-T12S-R05W
AMC 346901	Darby 110	10553	694			SEC17-T12S-R05W
AMC 346902	Darby 111	10553	696			SEC17-T12S-R05W
AMC 346903	Darby 112	10553	698			SEC17-T12S-R05W

Date: 9/16/2014

RECEIVED
 BLM AZ STATE OFFICE
 2014 SEP 16 P 3:18
 PHOENIX, ARIZONA

EXHIBIT A

County: Pima

State: AZ

BLM Serial #	Claim Name	Original Recording		Amended Recording		Location
		Recording #	Page #	Recording #	Page #	
AMC 346904	Darby 113	10553	700			SEC17-T12S-R05W
AMC 346905	Darby 114	10553	702			SEC17-T12S-R05W
AMC 346906	Darby 115	10553	704			SEC17-T12S-R05W
AMC 346907	Darby 116	10553	706			SEC17-T12S-R05W
AMC 346908	Darby 117	10553	708			SEC17-T12S-R05W
AMC 346909	Darby 118	10553	710			SEC17-T12S-R05W
AMC 346910	Darby 119	10553	712			SEC20-T12S-R05W
AMC 346911	Darby 120	10553	714			SEC20-T12S-R05W
AMC 346912	Darby 121	10553	716			SEC18-T12S-R05W
AMC 346913	Darby 122	10553	718			SEC18-T12S-R05W
AMC 346914	Darby 123	10553	720			SEC18-T12S-R05W
AMC 346915	Darby 124	10553	722			SEC18-T12S-R05W
AMC 346916	Darby 125	10553	724			SEC18-T12S-R05W
AMC 346917	Darby 126	10553	726			SEC18-T12S-R05W
AMC 346918	Darby 127	10553	728			SEC18-T12S-R05W
AMC 346919	Darby 128	10553	730			SEC18-T12S-R05W
AMC 346920	Darby 129	10553	732			SEC18-T12S-R05W
AMC 346921	Darby 130	10553	734			SEC19-T12S-R05W
AMC 346922	Darby 131	10553	736			SEC19-T12S-R05W
AMC 346923	Darby 132	10553	738			SEC19-T12S-R05W
AMC 346924	Darby 133	10553	740			SEC19-T12S-R05W
AMC 346925	Darby 134	10553	742			SEC19-T12S-R05W
AMC 346926	Darby 135	10553	744			SEC19-T12S-R05W
AMC 346927	Darby 136	10553	746			SEC19-T12S-R05W
AMC 346928	Darby 137	10553	748			SEC19-T12S-R05W
AMC 346929	Darby 138	10553	750			SEC19-T12S-R05W
AMC 346930	Darby 139	10553	752			SEC19-T12S-R05W
AMC 346931	Darby 140	10553	754			SEC19-T12S-R05W
AMC 346932	Darby 141	10553	756			SEC19-T12S-R05W
AMC 346935	Darby 144	10553	762			SEC28-T12S-R06W
AMC 346937	Darby 146	10553	766			SEC33-T12S-R06W
AMC 346939	Darby 148	10553	770			SEC33-T12S-R06W
AMC 346941	Darby 150	10553	774			SEC33-T12S-R06W
AMC 346943	Darby 152	10553	778			SEC33-T12S-R06W
AMC 346945	Darby 154	10553	782			SEC33-T12S-R06W
AMC 346947	Darby 156	10553	786			SEC33-T12S-R06W
AMC 346949	Darby 158	10553	790			SEC33-T12S-R06W
AMC 346951	Darby 160	10553	794			SEC33-T12S-R06W

Date: 9/16/2014

RECEIVED
 BLM AZ STATE OFFICE
 2014 SEP 16 P 3:18
 PHOENIX, ARIZONA

EXHIBIT A

County: Pima

State: AZ

BLM Serial #	Claim Name	Original Recording		Amended Recording		Location
		Recording #	Page #	Recording #	Page #	
AMC 346953	Darby 162	10553	798			SEC33-T12S-R06W
AMC 346954	Darby 163	10553	800			SEC28-T12S-R06W
AMC 346955	Darby 164	10553	802			SEC33-T12S-R06W
AMC 346956	Darby 165	10553	804			SEC33-T12S-R06W
AMC 346957	Darby 166	10553	806			SEC33-T12S-R06W
AMC 346958	Darby 167	10553	808			SEC33-T12S-R06W
AMC 346959	Darby 168	10553	810			SEC33-T12S-R06W
AMC 346960	Darby 169	10553	812			SEC33-T12S-R06W
AMC 346961	Darby 170	10553	814			SEC33-T12S-R06W
AMC 346962	Darby 171	10553	816			SEC33-T12S-R06W
AMC 346963	Darby 172	10553	818			SEC33-T12S-R06W
AMC 346964	Darby 173	10553	820			SEC34-T12S-R06W
AMC 346965	Darby 174	10553	822			SEC34-T12S-R06W
AMC 346966	Darby 175	10553	824			SEC34-T12S-R06W
AMC 346967	Darby 176	10553	826			SEC34-T12S-R06W
AMC 346968	Darby 177	10553	828			SEC34-T12S-R06W
AMC 346969	Darby 178	10553	830			SEC34-T12S-R06W
AMC 346970	Darby 179	10553	832			SEC34-T12S-R06W
AMC 346971	Darby 180	10553	834			SEC34-T12S-R06W
AMC 346981	Darby 190	10553	854			SEC34-T12S-R06W
AMC 346982	Darby 191	10553	856			SEC34-T12S-R06W
AMC 346983	Darby 192	10553	858			SEC34-T12S-R06W
AMC 346984	Darby 193	10553	860			SEC34-T12S-R06W
AMC 346985	Darby 194	10553	862			SEC34-T12S-R06W
AMC 346986	Darby 195	10553	864			SEC34-T12S-R06W
AMC 346987	Darby 196	10553	866			SEC34-T12S-R06W
AMC 346988	Darby 197	10553	868			SEC34-T12S-R06W
AMC 346989	Darby 198	10553	870			SEC34-T12S-R06W
AMC 346990	Darby 199	10553	872			SEC34-T12S-R06W
AMC 346991	Darby 200	10553	874			SEC34-T12S-R06W
AMC 346992	Darby 201	10553	876			SEC34-T12S-R06W
AMC 346993	Darby 202	10553	878			SEC34-T12S-R06W
AMC 346994	Darby 203	10553	880			SEC34-T12S-R06W
AMC 346995	Darby 204	10553	882			SEC34-T12S-R06W
AMC 346996	Darby 205	10553	884			SEC34-T12S-R06W
AMC 346997	Darby 206	10553	886			SEC34-T12S-R06W
AMC 346998	Darby 207	10553	888			SEC34-T12S-R06W
AMC 347017	Darby 226	10553	926			SEC34-T12S-R06W

Date: 9/16/2014

RECEIVED
 PIMA AZ STATE OFFICE
 2014 SEP 19 P 3:18
 PHOENIX, ARIZONA

EXHIBIT A

County: Pima

State: AZ

BLM Serial #	Claim Name	Original Recording		Amended Recording		Location
		Recording #	Page #	Recording #	Page #	
AMC 347018	Darby 227	10553	928			SEC34-T12S-R06W
AMC 347019	Darby 228	10553	930			SEC34-T12S-R06W
AMC 347020	Darby 229	10553	932			SEC34-T12S-R06W
AMC 347021	Darby 230	10553	934			SEC34-T12S-R06W
AMC 347022	Darby 231	10553	936			SEC34-T12S-R06W
AMC 347032	Darby 241	10553	956			SEC35-T12S-R06W
AMC 347033	Darby 242	10553	958			SEC35-T12S-R06W
AMC 347034	Darby 243	10553	960			SEC35-T12S-R06W
AMC 347035	Darby 244	10553	962			SEC35-T12S-R06W
AMC 347036	Darby 245	10553	964			SEC35-T12S-R06W
AMC 347037	Darby 246	10553	966			SEC35-T12S-R06W
AMC 347038	Darby 247	10553	968			SEC35-T12S-R06W
AMC 347039	Darby 248	10553	970			SEC35-T12S-R06W
AMC 347040	Darby 249	10553	972			SEC35-T12S-R06W
AMC 347041	Darby 250	10553	974			SEC35-T12S-R06W
AMC 347042	Darby 251	10553	976			SEC35-T12S-R06W
AMC 347043	Darby 252	10553	978			SEC35-T12S-R06W
AMC 347044	Darby 253 (A)	10553	980	13625	337	SEC35-T12S-R06W
AMC 347045	Darby 254 (A)	10553	982	13625	339	SEC35-T12S-R06W
AMC 347046	Darby 255 (A)	10553	984	13625	341	SEC35-T12S-R06W
AMC 347047	Darby 256	10553	986			SEC35-T12S-R06W
AMC 347048	Darby 257	10553	988			SEC35-T12S-R06W
AMC 347049	Darby 258	10553	990			SEC35-T12S-R06W
AMC 347050	Darby 259 (A)	10553	992	13625	343	SEC35-T12S-R06W
AMC 347051	Darby 260 (A)	10553	994	13625	345	SEC36-T12S-R06W
AMC 347052	Darby 261	10553	996			SEC36-T12S-R06W
AMC 347053	Darby 262 (A)	10553	998	13625	347	SEC36-T12S-R06W
AMC 347054	Darby 263	10553	1000			SEC36-T12S-R06W
AMC 347055	Darby 264	10553	1002			SEC36-T12S-R06W
AMC 347056	Darby 265	10553	1004			SEC36-T12S-R06W
AMC 347057	Darby 266	10553	1006			SEC36-T12S-R06W
AMC 347058	Darby 267	10553	1008			SEC36-T12S-R06W
AMC 347059	Darby 268	10553	1010			SEC36-T12S-R06W
AMC 347060	Darby 269	10553	1012			SEC36-T12S-R06W
AMC 347061	Darby 270	10553	1014			SEC36-T12S-R06W
AMC 347062	Darby 271	10553	1016			SEC36-T12S-R06W
AMC 347063	Darby 272	10553	1018			SEC36-T12S-R06W
AMC 347064	Darby 273	10553	1020			SEC36-T12S-R06W

Date: 9/16/2014

RECEIVED
BLM AZ STATE OFFICE
2014 SEP 16 P 3:18
TUCSON, ARIZONA

EXHIBIT A

County: Pima

State: AZ

BLM Serial #	Claim Name	Original Recording		Amended Recording		Location
		Recording #	Page #	Recording #	Page #	
AMC 347065	Darby 274	10553	1022			SEC36-T12S-R06W
AMC 347066	Darby 275	10553	1024			SEC36-T12S-R06W
AMC 347067	Darby 276	10553	1026			SEC36-T12S-R06W
AMC 347068	Darby 277	10553	1028			SEC36-T12S-R06W
AMC 347069	Darby 278	10553	1030			SEC31-T12S-R05W
AMC 347070	Darby 279	10553	1032			SEC36-T12S-R06W
AMC 347071	Darby 280	10553	1034			SEC31-T12S-R05W
AMC 347072	Darby 281	10553	1036			SEC36-T12S-R06W
AMC 347073	Darby 282	10553	1038			SEC31-T12S-R05W
AMC 347074	Darby 283	10553	1040			SEC36-T12S-R06W
AMC 347075	Darby 284	10553	1042			SEC31-T12S-R05W
AMC 347076	Darby 285	10553	1044			SEC36-T12S-R06W
AMC 347077	Darby 286	10553	1046			SEC31-T12S-R05W
AMC 347078	Darby 287	10553	1048			SEC36-T12S-R06W
AMC 347079	Darby 288	10553	1050			SEC31-T12S-R05W
AMC 347080	Darby 289	10553	1052			SEC36-T12S-R06W
AMC 347081	Darby 290	10553	1054			SEC31-T12S-R05W
AMC 347082	Darby 291	10553	1056			SEC36-T12S-R06W
AMC 347083	Darby 292	10553	1058			SEC31-T12S-R05W
AMC 347084	Darby 293	10553	1060			SEC36-T12S-R06W
AMC 347085	Darby 294	10553	1062			SEC31-T12S-R05W
AMC 347086	Darby 295	10553	1064			SEC34-T12S-R06W
AMC 349241	Darby 300	10680	2286			SEC12-T12S-R06W
AMC 349242	Darby 301	10680	2288			SEC12-T12S-R06W
AMC 349243	Darby 302	10680	2290			SEC12-T12S-R06W
AMC 349244	Darby 303	10680	2292			SEC12-T12S-R06W
AMC 349245	Darby 304	10680	2294			SEC12-T12S-R06W
AMC 349246	Darby 305	10680	2296			SEC12-T12S-R06W
AMC 349247	Darby 306	10680	2298			SEC12-T12S-R06W
AMC 349248	Darby 307	10680	2300			SEC12-T12S-R06W
AMC 349249	Darby 308	10680	2302			SEC01-T12S-R06W
AMC 349250	Darby 309	10680	2304			SEC01-T12S-R06W
AMC 349251	Darby 310	10680	2306			SEC01-T12S-R06W
AMC 349252	Darby 311	10680	2308			SEC01-T12S-R06W
AMC 349253	Darby 312	10680	2310			SEC01-T12S-R06W
AMC 349254	Darby 313	10680	2312			SEC01-T12S-R06W
AMC 349255	Darby 314	10680	2314			SEC01-T12S-R06W
AMC 349256	Darby 315	10680	2316			SEC01-T12S-R06W

NOT TRANSFERRED
 FRUITLAND MEMORIAL
 ENVIRONMENTAL CORP

Date: 9/16/2014

RECEIVED
 PIMA AZ STATE OFFICE
 2014 SEP 16 P 3:18
 PHOENIX, ARIZONA

EXHIBIT A

County: Pima

State: AZ

BLM Serial #	Claim Name	Original Recording		Amended Recording		Location
		Recording #	Page #	Recording #	Page #	
AMC 349257	Darby 316	10680	2318			SEC01-T12S-R06W
AMC 349258	Darby 317	10680	2320			SEC01-T12S-R06W
AMC 349259	Darby 318	10680	2322			SEC06-T12S-R05W
AMC 349260	Darby 319	10680	2324			SEC06-T12S-R05W
AMC 349261	Darby 320	10680	2326			SEC06-T12S-R05W
AMC 349262	Darby 321	10680	2328			SEC06-T12S-R05W
AMC 349263	Darby 322	10680	2330			SEC06-T12S-R05W
AMC 349264	Darby 323	10680	2332			SEC06-T12S-R05W
AMC 349265	Darby 324	10680	2334			SEC06-T12S-R05W
AMC 349266	Darby 325	10680	2336			SEC06-T12S-R05W
AMC 349267	Darby 326	10680	2338			SEC06-T12S-R05W
AMC 349268	Darby 327	10680	2340			SEC06-T12S-R05W
AMC 349269	Darby 328	10680	2342			SEC06-T12S-R05W
AMC 349270	Darby 329	10680	2344			SEC06-T12S-R05W
AMC 349271	Darby 330	10680	2346			SEC06-T12S-R05W
AMC 349272	Darby 331	10680	2348			SEC06-T12S-R05W
AMC 349273	Darby 332	10680	2350			SEC06-T12S-R05W
AMC 349274	Darby 333	10680	2352			SEC06-T12S-R05W
AMC 349275	Darby 334	10680	2354			SEC06-T12S-R05W
AMC 349276	Darby 335	10680	2356			SEC06-T12S-R05W
AMC 349277	Darby 336	10680	2358			SEC06-T12S-R05W
AMC 349278	Darby 337	10680	2360			SEC06-T12S-R05W
AMC 423777	J100	20131791459				SEC01-T12S-R06W
AMC 423778	J101	20131791460				SEC01-T12S-R06W
AMC 423779	J102	20131791461				SEC01-T12S-R06W
AMC 423780	J103	20131791462				SEC01-T12S-R06W
AMC 423781	J104	20131791463				SEC01-T12S-R06W
AMC 423782	J105	20131791464				SEC01-T12S-R06W
AMC 423783	J106	20131791465				SEC01-T12S-R06W
AMC 423784	J107	20131791466				SEC01-T12S-R06W
AMC 423785	J108	20131791467				SEC01-T12S-R06W
AMC 423786	J109	20131791468				SEC01-T12S-R06W
AMC 423787	J110	20131791469				SEC06-T12S-R05W
AMC 423788	J111	20131791470				SEC06-T12S-R05W
AMC 423789	J112	20131791471				SEC06-T12S-R05W
AMC 423790	J113	20131791472				SEC06-T12S-R05W
AMC 423791	J114	20131791473				SEC06-T12S-R05W
AMC 423792	J115	20131791474				SEC06-T12S-R05W

NOT TRANSFERRED
 REPORT-MC/MORAN EXPLORATION
 COP P

Date: 9/16/2014

RECEIVED
 BLM AZ STATE OFFICE
 2014 SEP 16 P 3:18
 PHOENIX, ARIZONA

EXHIBIT A

County: Pima

State: AZ

BLM Serial #	Claim Name	Original Recording		Amended Recording		Location
		Recording #	Page #	Recording #	Page #	
AMC 423793	J116	20131791475				SEC06-T12S-R05W
AMC 423794	J117	20131791476				SEC06-T12S-R05W
AMC 423795	J118	20131791477				SEC06-T12S-R05W
AMC 423796	J119	20131791478				SEC06-T12S-R05W
AMC 423797	J120	20131791479				SEC06-T12S-R05W
AMC 423798	J121	20131791480				SEC06-T12S-R05W
AMC 423799	J122	20131791481				SEC06-T12S-R05W
AMC 423800	J123	20131791482				SEC06-T12S-R05W
AMC 423801	J124	20131791483				SEC05-T12S-R05W
AMC 423802	K100	20131791484				SEC06-T12S-R05W
AMC 423803	K101	20131791485				SEC06-T12S-R05W
AMC 423804	K102	20131791486				SEC06-T12S-R05W
AMC 423805	K103	20131791487				SEC05-T12S-R05W
AMC 423806	K104	20131791488				SEC06-T12S-R05W
AMC 423807	K105	20131791489				SEC06-T12S-R05W
AMC 423808	K106	20131791490				SEC06-T12S-R05W
AMC 423809	K107	20131791491				SEC05-T12S-R05W
AMC 423810	K108	20131791492				SEC06-T12S-R05W
AMC 423811	K109	20131791493				SEC06-T12S-R05W
AMC 423812	K110	20131791494				SEC06-T12S-R05W
AMC 423813	K111	20131791495				SEC05-T12S-R05W
AMC 423814	K112	20131791496				SEC06-T12S-R05W
AMC 423815	K113	20131791497				SEC06-T12S-R05W
AMC 423816	K114	20131791498				SEC06-T12S-R05W
AMC 423817	K115	20131791499				SEC05-T12S-R05W
AMC 423818	K116	20131791500				SEC06-T12S-R05W
AMC 423819	K117	20131791501				SEC06-T12S-R05W
AMC 423820	K118	20131791502				SEC06-T12S-R05W
AMC 423821	K119	20131791503				SEC05-T12S-R05W
AMC 423822	K120	20131791504				SEC06-T12S-R05W
AMC 423823	K121	20131791505				SEC06-T12S-R05W
AMC 423824	K122	20131791506				SEC06-T12S-R05W
AMC 423825	K123	20131791507				SEC05-T12S-R05W
AMC 423826	K124	20131791508				SEC06-T12S-R05W
AMC 423827	K125	20131791509				SEC06-T12S-R05W
AMC 423828	K126	20131791510				SEC06-T12S-R05W
AMC 423829	K127	20131791511				SEC05-T12S-R05W
AMC 423830	B100	20131791312				SEC01-T12S-R06W

Date: 9/16/2014

RECEIVED
 PHOENIX, ARIZONA
 2014 SEP 16 P 3:18
 PIMA AZ STATE OFFICE

EXHIBIT A

County: Pima

State: AZ

BLM Serial #	Claim Name	Original Recording		Amended Recording		Location
		Recording #	Page #	Recording #	Page #	
AMC 423831	B101	20131791313				SEC01-T12S-R06W
AMC 423832	B102	20131791314				SEC01-T12S-R06W
AMC 423833	B103	20131791315				SEC01-T12S-R06W
AMC 423834	B104	20131791316				SEC01-T12S-R06W
AMC 423835	B105	20131791317				SEC01-T12S-R06W
AMC 423836	B106	20131791318				SEC01-T12S-R06W
AMC 423837	B107	20131791319				SEC01-T12S-R06W
AMC 423838	B108	20131791320				SEC01-T12S-R06W
AMC 423839	B109	20131791321				SEC01-T12S-R06W
AMC 423840	B110	20131791322				SEC06-T12S-R05W
AMC 423841	B111	20131791323				SEC06-T12S-R05W
AMC 423842	B112	20131791324				SEC06-T12S-R05W
AMC 423843	B113	20131791325				SEC06-T12S-R05W
AMC 423844	B114	20131791326				SEC06-T12S-R05W
AMC 423845	B115	20131791327				SEC06-T12S-R05W
AMC 423846	B116	20131791328				SEC06-T12S-R05W
AMC 423847	B117	20131791329				SEC06-T12S-R05W
AMC 423848	B118	20131791330				SEC06-T12S-R05W
AMC 423849	B119	20131791331				SEC06-T12S-R05W
AMC 423850	B120	20131791332				SEC06-T12S-R05W
AMC 423851	B121	20131791333				SEC01-T12S-R06W
AMC 423852	B122	20131791334				SEC01-T12S-R06W
AMC 423853	B123	20131791335				SEC01-T12S-R06W
AMC 423854	B124	20131791336				SEC01-T12S-R06W
AMC 423855	B125	20131791337				SEC01-T12S-R06W
AMC 423856	B126	20131791338				SEC01-T12S-R06W
AMC 423857	B127	20131791339				SEC01-T12S-R06W
AMC 423858	B128	20131791340				SEC01-T12S-R06W
AMC 423859	B129	20131791341				SEC01-T12S-R06W
AMC 423860	B130	20131791342				SEC01-T12S-R06W
AMC 423861	B131	20131791343				SEC06-T12S-R05W
AMC 423862	B132	20131791344				SEC06-T12S-R05W
AMC 423863	B133	20131791345				SEC06-T12S-R05W
AMC 423864	B134	20131791346				SEC06-T12S-R05W
AMC 423865	B135	20131791347				SEC06-T12S-R05W
AMC 423866	B136	20131791348				SEC06-T12S-R05W
AMC 423867	B137	20131791349				SEC06-T12S-R05W
AMC 423868	B138	20131791350				SEC06-T12S-R05W

Date: 9/16/2014

RECEIVED
BLM AZ STATE OFFICE
2014 SEP 16 P 3:18
PHOENIX, ARIZONA

EXHIBIT A

County: Pima

State: AZ

BLM Serial #	Claim Name	Original Recording		Amended Recording		Location
		Recording #	Page #	Recording #	Page #	
AMC 423869	B139	20131791351				SEC06-T12S-R05W
AMC 423870	B140	20131791352				SEC06-T12S-R05W
AMC 423871	B141	20131791353				SEC06-T12S-R05W
AMC 423872	B142	20131791354				SEC01-T12S-R06W
AMC 423873	B143	20131791355				SEC01-T12S-R06W
AMC 423874	B144	20131791356				SEC01-T12S-R06W
AMC 423875	B145	20131791357				SEC01-T12S-R06W
AMC 423876	B146	20131791358				SEC01-T12S-R06W
AMC 423877	B147	20131791359				SEC01-T12S-R06W
AMC 423878	B148	20131791360				SEC01-T12S-R06W
AMC 423879	B149	20131791361				SEC01-T12S-R06W
AMC 423880	B150	20131791362				SEC01-T12S-R06W
AMC 423881	B151	20131791363				SEC01-T12S-R06W
AMC 423882	B152	20131791364				SEC06-T12S-R05W
AMC 423883	B153	20131791365				SEC06-T12S-R05W
AMC 423884	B154	20131791366				SEC06-T12S-R05W
AMC 423885	B155	20131791367				SEC06-T12S-R05W
AMC 423886	B156	20131791368				SEC06-T12S-R05W
AMC 423887	B157	20131791369				SEC06-T12S-R05W
AMC 423888	B158	20131791370				SEC06-T12S-R05W
AMC 423889	B159	20131791371				SEC06-T12S-R05W
AMC 423890	B160	20131791372				SEC06-T12S-R05W
AMC 423891	B161	20131791373				SEC06-T12S-R05W
AMC 423892	B162	20131791374				SEC06-T12S-R05W
AMC 423893	B163	20131791375				SEC01-T12S-R06W
AMC 423894	B164	20131791376				SEC01-T12S-R06W
AMC 423895	B165	20131791377				SEC01-T12S-R06W
AMC 423896	B166	20131791378				SEC01-T12S-R06W
AMC 423897	B167	20131791379				SEC01-T12S-R06W
AMC 423898	B168	20131791380				SEC01-T12S-R06W
AMC 423899	B169	20131791381				SEC01-T12S-R06W
AMC 423900	B170	20131791382				SEC01-T12S-R06W
AMC 423901	B171	20131791383				SEC01-T12S-R06W
AMC 423902	B172	20131791384				SEC01-T12S-R06W
AMC 423903	B173	20131791385				SEC06-T12S-R05W
AMC 423904	B174	20131791386				SEC06-T12S-R05W
AMC 423905	B175	20131791387				SEC06-T12S-R05W
AMC 423906	B176	20131791388				SEC06-T12S-R05W

Date: 9/16/2014

RECEIVED
 PIMA AZ STATE OFFICE
 2014 SEP 16 P 3:18
 PHOENIX, ARIZONA

EXHIBIT A

County: Pima

State: AZ

<u>BLM Serial #</u>	<u>Claim Name</u>	<u>Original Recording</u>		<u>Amended Recording</u>		<u>Location</u>
		<u>Recording #</u>	<u>Page #</u>	<u>Recording #</u>	<u>Page #</u>	
AMC 423907	B177	20131791389				SEC06-T12S-R05W
AMC 423908	B178	20131791390				SEC06-T12S-R05W
AMC 423909	B179	20131791391				SEC06-T12S-R05W
AMC 423910	B180	20131791392				SEC06-T12S-R05W
AMC 423911	B181	20131791393				SEC06-T12S-R05W
AMC 423912	B182	20131791394				SEC06-T12S-R05W
AMC 423913	B183	20131791395				SEC06-T12S-R05W
AMC 423914	B184	20131791396				SEC01-T12S-R06W
AMC 423915	B185	20131791397				SEC01-T12S-R06W
AMC 423916	B186	20131791398				SEC01-T12S-R06W
AMC 423917	B187	20131791399				SEC01-T12S-R06W
AMC 423918	B188	20131791400				SEC01-T12S-R06W
AMC 423919	B189	20131791401				SEC01-T12S-R06W
AMC 423920	B190	20131791402				SEC01-T12S-R06W
AMC 423921	B191	20131791403				SEC01-T12S-R06W
AMC 423922	B192	20131791404				SEC01-T12S-R06W
AMC 423923	B193	20131791405				SEC01-T12S-R06W
AMC 423924	B194	20131791406				SEC06-T12S-R05W
AMC 423925	B195	20131791407				SEC06-T12S-R05W
AMC 423926	B196	20131791408				SEC06-T12S-R05W
AMC 423927	B197	20131791409				SEC06-T12S-R05W
AMC 423928	B198	20131791410				SEC06-T12S-R05W
AMC 423929	B199	20131791411				SEC06-T12S-R05W
AMC 423930	B200	20131791412				SEC06-T12S-R05W
AMC 423931	B201	20131791413				SEC06-T12S-R05W
AMC 423932	B202	20131791414				SEC06-T12S-R05W
AMC 423933	B203	20131791415				SEC06-T12S-R05W
AMC 423934	B204	20131791416				SEC06-T12S-R05W
AMC 423935	B205	20131791417				SEC01-T12S-R06W
AMC 423936	B206	20131791418				SEC01-T12S-R06W
AMC 423937	B207	20131791419				SEC01-T12S-R06W
AMC 423938	B208	20131791420				SEC01-T12S-R06W
AMC 423939	B209	20131791421				SEC01-T12S-R06W
AMC 423940	B210	20131791422				SEC01-T12S-R06W
AMC 423941	B211	20131791423				SEC01-T12S-R06W
AMC 423942	B212	20131791424				SEC01-T12S-R06W
AMC 423943	B213	20131791425				SEC01-T12S-R06W
AMC 423944	B214	20131791426				SEC01-T12S-R06W

Date: 9/16/2014

RECEIVED
 PIMA AZ STATE OFFICE
 2014 SEP 16 P 3:18
 PHOENIX, ARIZONA

EXHIBIT A

County: Pima

State: AZ

BLM Serial #	Claim Name	Original Recording		Amended Recording		Location
		Recording #	Page #	Recording #	Page #	
AMC 423945	B215	20131791427				SEC06-T12S-R05W
AMC 423946	B216	20131791428				SEC06-T12S-R05W
AMC 423947	B217	20131791429				SEC06-T12S-R05W
AMC 423948	B218	20131791430				SEC06-T12S-R05W
AMC 423949	B219	20131791431				SEC06-T12S-R05W
AMC 423950	B220	20131791432				SEC06-T12S-R05W
AMC 423951	B221	20131791433				SEC06-T12S-R05W
AMC 423952	B222	20131791434				SEC06-T12S-R05W
AMC 423953	B223	20131791435				SEC06-T12S-R05W
AMC 423954	B224	20131791436				SEC06-T12S-R05W
AMC 423955	B225	20131791437				SEC06-T12S-R05W
AMC 423956	B226	20131791438				SEC06-T12S-R05W
AMC 423957	B227	20131791439				SEC01-T12S-R06W
AMC 423958	B228	20131791440				SEC01-T12S-R06W
AMC 423959	B229	20131791441				SEC01-T12S-R06W
AMC 423960	B230	20131791442				SEC01-T12S-R06W
AMC 423961	B231	20131791443				SEC01-T12S-R06W
AMC 423962	B232	20131791444				SEC01-T12S-R06W
AMC 423963	B233	20131791445				SEC01-T12S-R06W
AMC 423964	B234	20131791446				SEC01-T12S-R06W
AMC 423965	B235	20131791447				SEC01-T12S-R06W
AMC 423966	B236	20131791448				SEC01-T12S-R06W
AMC 423967	B237	20131791449				SEC06-T12S-R05W
AMC 423968	B238	20131791450				SEC06-T12S-R05W
AMC 423969	B239	20131791451				SEC06-T12S-R05W
AMC 423970	B240	20131791452				SEC06-T12S-R05W
AMC 423971	B241	20131791453				SEC06-T12S-R05W
AMC 423972	B242	20131791454				SEC06-T12S-R05W
AMC 423973	B243	20131791455				SEC06-T12S-R05W
AMC 423974	B244	20131791456				SEC06-T12S-R05W
AMC 423975	B245	20131791457				SEC06-T12S-R05W
AMC 423976	B246	20131791458				SEC06-T12S-R05W
AMC 423977	DAS-001	20131791512				SEC05-T12S-R05W
AMC 423978	DAS-002	20131791513				SEC05-T12S-R05W
AMC 423979	DAS-003	20131791514				SEC05-T12S-R05W
AMC 423980	DAS-004	20131791515				SEC05-T12S-R05W
AMC 423981	DAS-005	20131791516				SEC05-T12S-R05W
AMC 423982	DAS-006	20131791517				SEC05-T12S-R05W

Date: 9/16/2014

RECEIVED
PIMA STATE OFFICE
2014 SEP 16 P 3:18
PHOENIX, ARIZONA

EXHIBIT A

County: Pima

State: AZ

<u>BLM Serial #</u>	<u>Claim Name</u>	<u>Original Recording</u>		<u>Amended Recording</u>		<u>Location</u>
		<u>Recording #</u>	<u>Page #</u>	<u>Recording #</u>	<u>Page #</u>	
AMC 423983	DAS-007	20131791518				SEC05-T12S-R05W
AMC 423984	DAS-008	20131791519				SEC05-T12S-R05W
AMC 423985	DAS-009	20131791520				SEC05-T12S-R05W
AMC 423986	DAS-010	20131791521				SEC05-T12S-R05W
AMC 423987	DAS-011	20131791522				SEC05-T12S-R05W
AMC 423988	DAS-012	20131791523				SEC05-T12S-R05W
AMC 423989	DAS-013	20131791524				SEC05-T12S-R05W
AMC 423990	DAS-014	20131791525				SEC05-T12S-R05W
AMC 423991	DAS-015	20131791526				SEC05-T12S-R05W
AMC 423992	DAS-016	20131791527				SEC05-T12S-R05W
AMC 423993	DAS-017	20131791528				SEC05-T12S-R05W
AMC 423994	DAS-018	20131791529				SEC05-T12S-R05W
AMC 423995	DAS-019	20131791530				SEC05-T12S-R05W
AMC 423996	DAS-020	20131791531				SEC05-T12S-R05W
AMC 423997	DAS-021	20131791532				SEC05-T12S-R05W
AMC 423998	DAS-022	20131791533				SEC05-T12S-R05W
AMC 423999	DAS-023	20131791534				SEC05-T12S-R05W
AMC 424000	DAS-024	20131791535				SEC05-T12S-R05W
AMC 424001	DAS-025	20131791536				SEC05-T12S-R05W
AMC 424002	DAS-026	20131791537				SEC05-T12S-R05W
AMC 424003	DAS-027	20131791538				SEC05-T12S-R05W
AMC 424004	DAS-028	20131791539				SEC05-T12S-R05W
AMC 424005	DAS-029	20131791540				SEC05-T12S-R05W
AMC 424006	DAS-030	20131791541				SEC05-T12S-R05W
AMC 424007	DAS-031	20131791542				SEC05-T12S-R05W
AMC 424008	DAS-032	20131791543				SEC05-T12S-R05W
AMC 424009	DAS-033	20131791544				SEC05-T12S-R05W
AMC 424010	DAS-034	20131791545				SEC05-T12S-R05W
AMC 424011	DAS-035	20131791546				SEC05-T12S-R05W
AMC 424012	DAS-036	20131791547				SEC05-T12S-R05W
AMC 424013	DAS-037	20131791548				SEC05-T12S-R05W
AMC 424014	DAS-038	20131791549				SEC05-T12S-R05W
AMC 424015	DAS-039	20131791550				SEC05-T12S-R05W
AMC 424016	DAS-040	20131791551				SEC05-T12S-R05W
AMC 424017	DAS-041	20131791552				SEC05-T12S-R05W
AMC 424018	DAS-042	20131791553				SEC05-T12S-R05W
AMC 424019	DAS-043	20131791554				SEC05-T12S-R05W
AMC 424020	DAS-044	20131791555				SEC05-T12S-R05W

Date: 9/16/2014

Page 14

RECEIVED
BLM AZ STATE OFFICE
2014 SEP 16 P 3:19
PHOENIX, ARIZONA

EXHIBIT A

County: Pima

State: AZ

BLM Serial #	Claim Name	Original Recording		Amended Recording		Location
		Recording #	Page #	Recording #	Page #	
AMC 424021	DAS-045	20131791556				SEC05-T12S-R05W
AMC 424022	DAS-046	20131791557				SEC05-T12S-R05W
AMC 424023	DAS-047	20131791558				SEC05-T12S-R05W
AMC 424024	DAS-048	20131791559				SEC05-T12S-R05W
AMC 424025	DAS-049	20131791560				SEC08-T12S-R05W
AMC 424026	DAS-050	20131791561				SEC08-T12S-R05W
AMC 424027	DAS-051	20131791562				SEC08-T12S-R05W
AMC 424028	DAS-052	20131791563				SEC08-T12S-R05W
AMC 424029	DAS-053	20131791564				SEC08-T12S-R05W
AMC 424030	DAS-054	20131791565				SEC08-T12S-R05W
AMC 424031	DAS-055	20131791566				SEC08-T12S-R05W
AMC 424032	DAS-056	20131791567				SEC08-T12S-R05W
AMC 424033	DAS-057	20131791568				SEC08-T12S-R05W
AMC 424034	DAS-058	20131791569				SEC08-T12S-R05W
AMC 424035	DAS-059	20131791570				SEC08-T12S-R05W
AMC 424036	DAS-060	20131791571				SEC08-T12S-R05W
AMC 424037	DAS-061	20131791572				SEC08-T12S-R05W
AMC 424038	DAS-062	20131791573				SEC08-T12S-R05W
AMC 424039	DAS-063	20131791574				SEC08-T12S-R05W
AMC 424040	DAS-064	20131791575				SEC08-T12S-R05W
AMC 424041	DAS-065	20131791576				SEC08-T12S-R05W
AMC 424042	DAS-066	20131791577				SEC08-T12S-R05W
AMC 424043	DAS-067	20131791578				SEC08-T12S-R05W
AMC 424044	DAS-068	20131791579				SEC08-T12S-R05W
AMC 424045	DAS-069	20131791580				SEC08-T12S-R05W
AMC 424046	DAS-070	20131791581				SEC08-T12S-R05W
AMC 424047	DAS-071	20131791582				SEC08-T12S-R05W
AMC 424048	DAS-072	20131791583				SEC08-T12S-R05W
AMC 424049	DAS-073	20131791584				SEC08-T12S-R05W
AMC 424050	DAS-074	20131791585				SEC08-T12S-R05W
AMC 424051	DAS-075	20131791586				SEC08-T12S-R05W
AMC 424052	DAS-076	20131791587				SEC08-T12S-R05W
AMC 424053	DAS-077	20131791588				SEC08-T12S-R05W
AMC 424054	DAS-078	20131791589				SEC08-T12S-R05W
AMC 424055	DAS-079	20131791590				SEC08-T12S-R05W
AMC 424056	DAS-080	20131791591				SEC08-T12S-R05W
AMC 424057	DAS-081	20131791592				SEC08-T12S-R05W
AMC 424058	DAS-082	20131791593				SEC08-T12S-R05W

Date: 9/16/2014

RECEIVED
 BLM AZ STATE OFFICE
 2014 SEP 16 P 3:19
 PHOENIX, ARIZONA

EXHIBIT A

County: Pima

State: AZ

BLM Serial #	Claim Name	Original Recording		Amended Recording		Location
		Recording #	Page #	Recording #	Page #	
AMC 424059	DAS-083	20131791594				SEC08-T12S-R05W
AMC 424060	DAS-084	20131791595				SEC08-T12S-R05W
AMC 424061	DAS-085	20131791596				SEC08-T12S-R05W
AMC 424062	DAS-086	20131791597				SEC08-T12S-R05W
AMC 424063	DAS-087	20131791598				SEC08-T12S-R05W
AMC 424064	DAS-088	20131791599				SEC08-T12S-R05W
AMC 424065	DAS-089	20131791600				SEC08-T12S-R05W
AMC 424066	DAS-090	20131791601				SEC08-T12S-R05W
AMC 424067	DAS-091	20131791602				SEC08-T12S-R05W
AMC 424068	DAS-092	20131791603				SEC09-T12S-R05W
AMC 424069	DAS-093	20131791604				SEC08-T12S-R05W
AMC 424070	DAS-094	20131791605				SEC08-T12S-R05W
AMC 424071	DAS-095	20131791606				SEC08-T12S-R05W
AMC 424072	DAS-096	20131791607				SEC08-T12S-R05W
AMC 424073	DAS-097	20131791608				SEC08-T12S-R05W
AMC 424074	DAS-098	20131791609				SEC08-T12S-R05W
AMC 424075	DAS-099	20131791610				SEC08-T12S-R05W
AMC 424076	DAS-100	20131791611				SEC08-T12S-R05W
AMC 424077	DAS-101	20131791612				SEC08-T12S-R05W
AMC 424078	DAS-102	20131791613				SEC08-T12S-R05W
AMC 424079	DAS-103	20131791614				SEC17-T12S-R05W
AMC 424080	DAS-104	20131791615				SEC17-T12S-R05W
AMC 424081	DAS-105	20131791616				SEC17-T12S-R05W
AMC 424082	DAS-106	20131791617				SEC17-T12S-R05W
AMC 424083	DAS-107	20131791618				SEC17-T12S-R05W
AMC 424084	DAS-108	20131791619				SEC17-T12S-R05W
AMC 424085	DAS-109	20131791620				SEC17-T12S-R05W
AMC 424086	DAS-110	20131791621				SEC17-T12S-R05W
AMC 424087	DAS-111	20131791622				SEC17-T12S-R05W
AMC 424088	DAS-112	20131791623				SEC17-T12S-R05W
AMC 424089	DAS-113	20131791624				SEC16-T12S-R05W
AMC 424090	DAS-114	20131791625				SEC16-T12S-R05W
AMC 424091	DAS-115	20131791626				SEC17-T12S-R05W
AMC 424092	DAS-116	20131791627				SEC17-T12S-R05W
AMC 424093	DAS-117	20131791628				SEC17-T12S-R05W
AMC 424094	DAS-118	20131791629				SEC17-T12S-R05W
AMC 424095	DAS-119	20131791630				SEC17-T12S-R05W
AMC 424096	DAS-120	20131791631				SEC17-T12S-R05W

Date: 9/16/2014

RECEIVED
 PUM AZ STATE OFFICE
 2014 SEP 16 P 3:19
 PHOENIX, ARIZONA

EXHIBIT A

County: Pima

State: AZ

BLM Serial #	Claim Name	Original Recording		Amended Recording		Location
		Recording #	Page #	Recording #	Page #	
AMC 424097	DAS-121	20131791632				SEC17-T12S-R05W
AMC 424098	DAS-122	20131791633				SEC17-T12S-R05W
AMC 424099	DAS-123	20131791634				SEC17-T12S-R05W
AMC 424100	DAS-124	20131791635				SEC17-T12S-R05W
AMC 424101	DAS-125	20131791636				SEC17-T12S-R05W
AMC 424102	DAS-126	20131791637				SEC17-T12S-R05W
AMC 424103	DAS-127	20131791638				SEC17-T12S-R05W
AMC 424104	DAS-128	20131791639				SEC17-T12S-R05W
AMC 424105	DAS-129	20131791640				SEC17-T12S-R05W
AMC 424106	DAS-130	20131791641				SEC17-T12S-R05W
AMC 424107	DAS-131	20131791642				SEC17-T12S-R05W
AMC 424108	DAS-132	20131791643				SEC17-T12S-R05W
AMC 424109	DAS-133	20131791644				SEC17-T12S-R05W
AMC 424110	DAS-134	20131791645				SEC17-T12S-R05W
AMC 424111	DAS-135	20131791646				SEC16-T12S-R05W
AMC 424112	DAS-136	20131791647				SEC16-T12S-R05W
AMC 424113	DAS-137	20131791648				SEC17-T12S-R05W
AMC 424114	DAS-138	20131791649				SEC17-T12S-R05W
AMC 424115	DAS-139	20131791650				SEC17-T12S-R05W
AMC 424116	DAS-140	20131791651				SEC17-T12S-R05W
AMC 424117	DAS-141	20131791652				SEC17-T12S-R05W
AMC 424118	DAS-142	20131791653				SEC17-T12S-R05W
AMC 424119	DAS-143	20131791654				SEC17-T12S-R05W
AMC 424120	DAS-144	20131791655				SEC17-T12S-R05W
AMC 424121	DAS-145	20131791656				SEC17-T12S-R05W
AMC 424122	DAS-146	20131791657				SEC17-T12S-R05W
AMC 424123	DAS-147	20131791658				SEC17-T12S-R05W
AMC 424124	DAS-148	20131791659				SEC17-T12S-R05W
AMC 424125	DAS-149	20131791660				SEC17-T12S-R05W
AMC 424126	DAS-150	20131791661				SEC17-T12S-R05W
AMC 424127	DAS-151	20131791662				SEC17-T12S-R05W
AMC 424128	DAS-152	20131791663				SEC17-T12S-R05W
AMC 424129	DAS-153	20131791664				SEC17-T12S-R05W
AMC 424130	DAS-154	20131791665				SEC17-T12S-R05W
AMC 424131	DAS-155	20131791666				SEC17-T12S-R05W
AMC 424132	DAS-156	20131791667				SEC17-T12S-R05W
AMC 424133	DAS-157	20131791668				SEC16-T12S-R05W
AMC 424134	DAS-158	20131791669				SEC16-T12S-R05W

Date: 9/16/2014

RECEIVED
 PIMA AZ STATE OFFICE
 2014 SEP 16 P 3:19
 PHOENIX, ARIZONA

EXHIBIT A

County: Pima

State: AZ

<u>BLM Serial #</u>	<u>Claim Name</u>	<u>Original Recording</u>		<u>Amended Recording</u>		<u>Location</u>
		<u>Recording #</u>	<u>Page #</u>	<u>Recording #</u>	<u>Page #</u>	
AMC 424135	DAS-159	20131791670				SEC17-T12S-R05W
AMC 424136	DAS-160	20131791671				SEC17-T12S-R05W
AMC 424137	DAS-161	20131791672				SEC17-T12S-R05W
AMC 424138	DAS-162	20131791673				SEC17-T12S-R05W
AMC 424139	DAS-163	20131791674				SEC17-T12S-R05W
AMC 424140	DAS-164	20131791675				SEC17-T12S-R05W
AMC 424141	DAS-165	20131791676				SEC17-T12S-R05W
AMC 424142	DAS-166	20131791677				SEC17-T12S-R05W
AMC 424143	DAS-167	20131791678				SEC17-T12S-R05W
AMC 424144	DAS-168	20131791679				SEC17-T12S-R05W
AMC 424145	DAS-169	20131791680				SEC17-T12S-R05W
AMC 424146	DAS-170	20131791681				SEC17-T12S-R05W
AMC 424147	DAS-171	20131791682				SEC17-T12S-R05W
AMC 424148	DAS-172	20131791683				SEC17-T12S-R05W
AMC 424149	DAS-173	20131791684				SEC17-T12S-R05W
AMC 424150	DAS-174	20131791685				SEC17-T12S-R05W
AMC 424151	DAS-175	20131791686				SEC17-T12S-R05W
AMC 424152	DAS-176	20131791687				SEC17-T12S-R05W
AMC 424153	DAS-177	20131791688				SEC17-T12S-R05W
AMC 424154	DAS-178	20131791689				SEC17-T12S-R05W
AMC 424155	DAS-179	20131791690				SEC16-T12S-R05W
AMC 424156	DAS-180	20131791691				SEC16-T12S-R05W
AMC 424157	DAS-181	20131791692				SEC17-T12S-R05W
AMC 424158	DAS-182	20131791693				SEC17-T12S-R05W
AMC 424159	DAS-183	20131791694				SEC17-T12S-R05W
AMC 424160	DAS-184	20131791695				SEC17-T12S-R05W
AMC 424161	DAS-185	20131791696				SEC17-T12S-R05W
AMC 424162	DAS-186	20131791697				SEC17-T12S-R05W
AMC 424163	DAS-187	20131791698				SEC17-T12S-R05W
AMC 424164	DAS-188	20131791699				SEC17-T12S-R05W
AMC 424165	DAS-189	20131791700				SEC17-T12S-R05W
AMC 424166	DAS-190	20131791701				SEC17-T12S-R05W
AMC 424167	DAS-191	20131791702				SEC01-T12S-R06W
AMC 424168	DAS-192	20131791703				SEC01-T12S-R06W
AMC 424169	DAS-193	20131791704				SEC01-T12S-R06W
AMC 424170	DAS-194	20131791705				SEC01-T12S-R06W
AMC 424171	DAS-195	20131791706				SEC01-T12S-R06W
AMC 424172	DAS-196	20131791707				SEC01-T12S-R06W

Date: 9/16/2014

RECEIVED
PIMA AZ STATE OFFICE
2014 SEP 16 P 3:19
PHOENIX, ARIZONA

EXHIBIT A

County: Pima

State: AZ

<u>BLM Serial #</u>	<u>Claim Name</u>	<u>Original Recording</u>		<u>Amended Recording</u>		<u>Location</u>
		<u>Recording #</u>	<u>Page #</u>	<u>Recording #</u>	<u>Page #</u>	
AMC 424173	DAS-197	20131791708				SEC01-T12S-R06W
AMC 424174	DAS-198	20131791709				SEC01-T12S-R06W
AMC 424175	DAS-199	20131791710				SEC01-T12S-R06W
AMC 424176	DAS-200	20131791711				SEC01-T12S-R06W
AMC 424177	DAS-201	20131791712				SEC01-T12S-R06W
AMC 424178	DAS-202	20131791713				SEC01-T12S-R06W
AMC 424179	DAS-203	20131791714				SEC01-T12S-R06W
AMC 424180	DAS-204	20131791715				SEC01-T12S-R06W
AMC 424181	DAS-205	20131791716				SEC01-T12S-R06W
AMC 424182	DAS-206	20131791717				SEC01-T12S-R06W
AMC 424183	DAS-207	20131791718				SEC01-T12S-R06W
AMC 424184	DAS-208	20131791719				SEC01-T12S-R06W
AMC 424185	DAS-209	20131791720				SEC01-T12S-R06W
AMC 424186	DAS-210	20131791721				SEC01-T12S-R06W
AMC 424187	DAS-211	20131791722				SEC01-T12S-R06W
AMC 424188	DAS-212	20131791723				SEC01-T12S-R06W
AMC 424189	DAS-213	20131791724				SEC01-T12S-R06W
AMC 424190	DAS-214	20131791725				SEC01-T12S-R06W
AMC 424191	DAS-215	20131791726				SEC01-T12S-R06W
AMC 424192	DAS-216	20131791727				SEC01-T12S-R06W
AMC 424193	DAS-217	20131791728				SEC01-T12S-R06W
AMC 424194	DAS-218	20131791729				SEC01-T12S-R06W
AMC 424195	DAS-219	20131791730				SEC01-T12S-R06W
AMC 424196	DAS-220	20131791731				SEC01-T12S-R06W
AMC 424197	DAS-221	20131791732				SEC01-T12S-R06W
AMC 424198	DAS-222	20131791733				SEC01-T12S-R06W
AMC 424199	DAS-223	20131791734				SEC01-T12S-R06W
AMC 424200	DAS-224	20131791735				SEC01-T12S-R06W
AMC 424201	DAS-225	20131791736				SEC01-T12S-R06W
AMC 424202	DAS-226	20131791737				SEC01-T12S-R06W
AMC 424203	DAS-227	20131791738				SEC01-T12S-R06W
AMC 424204	DAS-228	20131791739				SEC01-T12S-R06W
AMC 424205	DAS-229	20131791740				SEC01-T12S-R06W
AMC 424206	DAS-230	20131791741				SEC01-T12S-R06W
AMC 424207	DAS-231	20131791742				SEC01-T12S-R06W
AMC 424208	DAS-232	20131791743				SEC01-T12S-R06W
AMC 424209	DAS-233	20131791744				SEC01-T12S-R06W
AMC 424210	DAS-234	20131791745				SEC01-T12S-R06W

Date: 9/16/2014

RECEIVED
 BLM AZ STATE OFFICE
 2014 SEP 16 P 3:19
 PHOENIX, ARIZONA

EXHIBIT A

County: Pima

State: AZ

<u>BLM Serial #</u>	<u>Claim Name</u>	<u>Original Recording</u>		<u>Amended Recording</u>		<u>Location</u>
		<u>Recording #</u>	<u>Page #</u>	<u>Recording #</u>	<u>Page #</u>	
AMC 424211	DAS-235	20131791746				SEC01-T12S-R06W
AMC 424212	DAS-236	20131791747				SEC01-T12S-R06W
AMC 424213	DAS-237	20131791748				SEC01-T12S-R06W
AMC 424214	DAS-238	20131791749				SEC01-T12S-R06W
AMC 424215	DAS-239	20131791750				SEC11-T12S-R06W
AMC 424216	DAS-240	20131791751				SEC11-T12S-R06W
AMC 424217	DAS-241	20131791752				SEC11-T12S-R06W
AMC 424218	DAS-242	20131791753				SEC11-T12S-R06W
AMC 424219	DAS-243	20131791754				SEC11-T12S-R06W
AMC 424220	DAS-244	20131791755				SEC11-T12S-R06W
AMC 424221	DAS-245	20131791756				SEC11-T12S-R06W
AMC 424222	DAS-246	20131791757				SEC12-T12S-R06W
AMC 424223	DAS-247	20131791758				SEC12-T12S-R06W
AMC 424224	DAS-248	20131791759				SEC12-T12S-R06W
AMC 424225	DAS-249	20131791760				SEC12-T12S-R06W
AMC 424226	DAS-250	20131791761				SEC12-T12S-R06W
AMC 424227	DAS-251	20131791762				SEC12-T12S-R06W
AMC 424228	DAS-252	20131791763				SEC12-T12S-R06W
AMC 424229	DAS-253	20131791764				SEC12-T12S-R06W
AMC 424230	DAS-254	20131791765				SEC12-T12S-R06W
AMC 424231	DAS-255	20131791766				SEC12-T12S-R06W
AMC 424232	DAS-256	20131791767				SEC12-T12S-R06W
AMC 424233	DAS-257	20131791768				SEC12-T12S-R06W
AMC 424234	DAS-258	20131791769				SEC11-T12S-R06W
AMC 424235	DAS-259	20131791770				SEC11-T12S-R06W
AMC 424236	DAS-260	20131791771				SEC11-T12S-R06W
AMC 424237	DAS-261	20131791772				SEC11-T12S-R06W
AMC 424238	DAS-262	20131791773				SEC11-T12S-R06W
AMC 424239	DAS-263	20131791774				SEC11-T12S-R06W
AMC 424240	DAS-264	20131791775				SEC11-T12S-R06W
AMC 424241	DAS-265	20131791776				SEC11-T12S-R06W
AMC 424242	DAS-266	20131791777				SEC11-T12S-R06W
AMC 424243	DAS-267	20131791778				SEC11-T12S-R06W
AMC 424244	DAS-268	20131791779				SEC11-T12S-R06W
AMC 424245	DAS-269	20131791780				SEC11-T12S-R06W
AMC 424246	DAS-270	20131791781				SEC11-T12S-R06W
AMC 424247	DAS-271	20131791782				SEC11-T12S-R06W
AMC 424248	DAS-272	20131791783				SEC12-T12S-R06W

Date: 9/16/2014

RECEIVED
PIMA AZ STATE OFFICE
2014 SEP 16 P 3:19
PHOENIX, ARIZONA

EXHIBIT A

County: Pima

State: AZ

<u>BLM Serial #</u>	<u>Claim Name</u>	<u>Original Recording</u>		<u>Amended Recording</u>		<u>Location</u>
		<u>Recording #</u>	<u>Page #</u>	<u>Recording #</u>	<u>Page #</u>	
AMC 424249	DAS-273	20131791784				SEC12-T12S-R06W
AMC 424250	DAS-274	20131791785				SEC12-T12S-R06W
AMC 424251	DAS-275	20131791786				SEC12-T12S-R06W
AMC 424252	DAS-276	20131791787				SEC12-T12S-R06W
AMC 424253	DAS-277	20131791788				SEC12-T12S-R06W
AMC 424254	DAS-278	20131791789				SEC12-T12S-R06W
AMC 424255	DAS-279	20131791790				SEC12-T12S-R06W
AMC 424256	DAS-280	20131791791				SEC12-T12S-R06W
AMC 424257	DAS-281	20131791792				SEC12-T12S-R06W
AMC 424258	DAS-282	20131791793				SEC12-T12S-R06W
AMC 424259	DAS-283	20131791794				SEC12-T12S-R06W
AMC 424260	DAS-284	20131791795				SEC11-T12S-R06W
AMC 424261	DAS-285	20131791796				SEC11-T12S-R06W
AMC 424262	DAS-286	20131791797				SEC11-T12S-R06W
AMC 424263	DAS-287	20131791798				SEC11-T12S-R06W
AMC 424264	DAS-288	20131791799				SEC11-T12S-R06W
AMC 424265	DAS-289	20131791800				SEC11-T12S-R06W
AMC 424266	DAS-290	20131791801				SEC11-T12S-R06W
AMC 424267	DAS-291	20131791802				SEC11-T12S-R06W
AMC 424268	DAS-292	20131791803				SEC11-T12S-R06W
AMC 424269	DAS-293	20131791804				SEC11-T12S-R06W
AMC 424270	DAS-294	20131791805				SEC11-T12S-R06W
AMC 424271	DAS-295	20131791806				SEC11-T12S-R06W
AMC 424272	DAS-296	20131791807				SEC11-T12S-R06W
AMC 424273	DAS-297	20131791808				SEC11-T12S-R06W
AMC 424274	DAS-298	20131791809				SEC12-T12S-R06W
AMC 424275	DAS-299	20131791810				SEC12-T12S-R06W
AMC 424276	DAS-300	20131791811				SEC12-T12S-R06W
AMC 424277	DAS-301	20131791812				SEC12-T12S-R06W
AMC 424278	DAS-302	20131791813				SEC12-T12S-R06W
AMC 424279	DAS-303	20131791814				SEC12-T12S-R06W
AMC 424280	DAS-304	20131791815				SEC11-T12S-R06W
AMC 424281	DAS-305	20131791816				SEC11-T12S-R06W
AMC 424282	DAS-306	20131791817				SEC11-T12S-R06W
AMC 424283	DAS-307	20131791818				SEC11-T12S-R06W
AMC 424284	DAS-308	20131791819				SEC11-T12S-R06W
AMC 424285	DAS-309	20131791820				SEC11-T12S-R06W
AMC 424286	DAS-310	20131791821				SEC11-T12S-R06W

Date: 9/16/2014

RECEIVED
BLM AZ STATE OFFICE
2014 SEP 16 P 3:19
PHOENIX, ARIZONA

EXHIBIT A

County: Pima

State: AZ

<u>BLM Serial #</u>	<u>Claim Name</u>	<u>Original Recording</u>		<u>Amended Recording</u>		<u>Location</u>
		<u>Recording #</u>	<u>Page #</u>	<u>Recording #</u>	<u>Page #</u>	
AMC 424287	DAS-311	20131791822				SEC11-T12S-R06W
AMC 424288	DAS-312	20131791823				SEC11-T12S-R06W
AMC 424289	DAS-313	20131791824				SEC11-T12S-R06W
AMC 424290	DAS-314	20131791825				SEC11-T12S-R06W
AMC 424291	DAS-315	20131791826				SEC11-T12S-R06W
AMC 424292	DAS-316	20131791827				SEC11-T12S-R06W
AMC 424293	DAS-317	20131791828				SEC11-T12S-R06W
AMC 424294	DAS-318	20131791829				SEC11-T12S-R06W
AMC 425603	Darby 1111	20133500726				SEC29-T12S-R05W
AMC 425604	Darby 1112	20133500727				SEC29-T12S-R05W
AMC 425605	Darby 1113	20133500728				SEC29-T12S-R05W
AMC 425606	Darby 1114	20133500729				SEC29-T12S-R05W
AMC 425607	Darby 1115	20133500730				SEC29-T12S-R05W
AMC 425608	Darby 1116	20133500731				SEC29-T12S-R05W
AMC 425609	Darby 1117	20133500732				SEC29-T12S-R05W
AMC 425610	Darby 1118	20133500733				SEC29-T12S-R05W
AMC 425611	Darby 1119	20133500734				SEC29-T12S-R05W
AMC 425612	Darby 1120	20133500735				SEC29-T12S-R05W
AMC 425613	Darby 1121	20133500736				SEC29-T12S-R05W
AMC 425614	Darby 1122	20133500737				SEC29-T12S-R05W
AMC 425615	Darby 1123	20133500738				SEC29-T12S-R05W
AMC 425616	Darby 1124	20133500739				SEC29-T12S-R05W
AMC 425617	Darby 1125	20133500740				SEC29-T12S-R05W
AMC 425618	Darby 1137	20133500741				SEC29-T12S-R05W
AMC 425619	Darby 1138	20133500742				SEC29-T12S-R05W
AMC 425620	Darby 1139	20133500743				SEC29-T12S-R05W
AMC 425621	Darby 1140	20133500744				SEC29-T12S-R05W
AMC 425622	Darby 1141	20133500745				SEC29-T12S-R05W
AMC 425623	Darby 1142	20133500746				SEC29-T12S-R05W
AMC 425624	Darby 1143	20133500747				SEC29-T12S-R05W
AMC 425625	Darby 1144	20133500748				SEC29-T12S-R05W
AMC 425626	Darby 1145	20133500749				SEC29-T12S-R05W
AMC 425627	Darby 1146	20133500750				SEC29-T12S-R05W
AMC 425628	Darby 1147	20133500751				SEC29-T12S-R05W
AMC 425629	Darby 1148	20133500752				SEC29-T12S-R05W
AMC 425630	Darby 1149	20133500753				SEC29-T12S-R05W
AMC 425631	Darby 1150	20133500754				SEC29-T12S-R05W
AMC 425632	Darby 1151	20133500755				SEC29-T12S-R05W

Date: 9/16/2014

Page 22

RECEIVED
PIMA AZ STATE OFFICE
2014 SEP 16 P 3:19
PHOENIX, ARIZONA

EXHIBIT A

County: Pima

State: AZ

BLM Serial #	Claim Name	Original Recording		Amended Recording		Location
		Recording #	Page #	Recording #	Page #	
AMC 425633	Darby 1163	20133500756				SEC29-T12S-R05W
AMC 425634	Darby 1164	20133500757				SEC29-T12S-R05W
AMC 425635	Darby 1165	20133500758				SEC29-T12S-R05W
AMC 425636	Darby 1166	20133500759				SEC29-T12S-R05W
AMC 425637	Darby 1167	20133500760				SEC29-T12S-R05W
AMC 425638	Darby 1168	20133500761				SEC29-T12S-R05W
AMC 425639	Darby 1169	20133500762				SEC29-T12S-R05W
AMC 425640	Darby 1170	20133500763				SEC29-T12S-R05W
AMC 425641	Darby 1171	20133500764				SEC29-T12S-R05W
AMC 425642	Darby 1172	20133500765				SEC29-T12S-R05W
AMC 425643	Darby 1173	20133500766				SEC29-T12S-R05W
AMC 425644	Darby 1174	20133500767				SEC29-T12S-R05W
AMC 425645	Darby 1175	20133500768				SEC29-T12S-R05W
AMC 425646	Darby 1176	20133500769				SEC29-T12S-R05W
AMC 425647	Darby 1177	20133500770				SEC29-T12S-R05W
AMC 425648	Darby 1189	20133500771				SEC29-T12S-R05W
AMC 425649	Darby 1190	20133500772				SEC29-T12S-R05W
AMC 425650	Darby 1191	20133500773				SEC29-T12S-R05W
AMC 425651	Darby 1192	20133500774				SEC29-T12S-R05W
AMC 425652	Darby 1193	20133500775				SEC29-T12S-R05W
AMC 425653	Darby 1194	20133500776				SEC29-T12S-R05W
AMC 425654	Darby 1195	20133500777				SEC29-T12S-R05W
AMC 425655	Darby 1196	20133500778				SEC29-T12S-R05W
AMC 425656	Darby 1197	20133500779				SEC29-T12S-R05W
AMC 425657	Darby 1198	20133500780				SEC29-T12S-R05W
AMC 425658	Darby 1199	20133500781				SEC29-T12S-R05W
AMC 425659	Darby 1200	20133500782				SEC29-T12S-R05W
AMC 425660	Darby 1201	20133500783				SEC29-T12S-R05W
AMC 425661	Darby 1202	20133500784				SEC29-T12S-R05W
AMC 425662	Darby 1203	20133500785				SEC29-T12S-R05W
AMC 425663	Darby 1215	20133500786				SEC20-T12S-R05W
AMC 425664	Darby 1216	20133500787				SEC20-T12S-R05W
AMC 425665	Darby 1217	20133500788				SEC20-T12S-R05W
AMC 425666	Darby 1218	20133500789				SEC20-T12S-R05W
AMC 425667	Darby 1219	20133500790				SEC20-T12S-R05W
AMC 425668	Darby 1220	20133500791				SEC20-T12S-R05W
AMC 425669	Darby 1221	20133500792				SEC20-T12S-R05W
AMC 425670	Darby 1222	20133500793				SEC20-T12S-R05W

Date: 9/16/2014

RECEIVED
 IN AZ STATE OFFICE
 2014 SEP 16 P 3:19
 PHOENIX, ARIZONA

EXHIBIT A

County: Pima

State: AZ

BLM Serial #	Claim Name	Original Recording		Amended Recording		Location
		Recording #	Page #	Recording #	Page #	
AMC 425671	Darby 1223	20133500794				SEC20-T12S-R05W
AMC 425672	Darby 1224	20133500795				SEC20-T12S-R05W
AMC 425673	Darby 1225	20133500796				SEC20-T12S-R05W
AMC 425674	Darby 1226	20133500797				SEC20-T12S-R05W
AMC 425675	Darby 1227	20133500798				SEC20-T12S-R05W
AMC 425676	Darby 1228	20133500799				SEC20-T12S-R05W
AMC 425677	Darby 1229	20133500800				SEC20-T12S-R05W
AMC 425678	Darby 1100	20133500612				SEC30-T12S-R05W
AMC 425679	Darby 1101	20133500611				SEC30-T12S-R05W
AMC 425680	Darby 1102	20133500613				SEC30-T12S-R05W
AMC 425681	Darby 1103	20133500614				SEC30-T12S-R05W
AMC 425682	Darby 1104	20133500615				SEC30-T12S-R05W
AMC 425683	Darby 1105	20133500616				SEC30-T12S-R05W
AMC 425684	Darby 1106	20133500617				SEC30-T12S-R05W
AMC 425685	Darby 1107	20133500618				SEC30-T12S-R05W
AMC 425686	Darby 1108	20133500619				SEC30-T12S-R05W
AMC 425687	Darby 1109	20133500620				SEC30-T12S-R05W
AMC 425688	Darby 1110	20133500621				SEC30-T12S-R05W
AMC 425689	Darby 1126	20133500622				SEC30-T12S-R05W
AMC 425690	Darby 1127	20133500623				SEC30-T12S-R05W
AMC 425691	Darby 1128	20133500624				SEC30-T12S-R05W
AMC 425692	Darby 1129	20133500625				SEC30-T12S-R05W
AMC 425693	Darby 1130	20133500626				SEC30-T12S-R05W
AMC 425694	Darby 1131	20133500627				SEC30-T12S-R05W
AMC 425695	Darby 1132	20133500628				SEC30-T12S-R05W
AMC 425696	Darby 1133	20133500629				SEC30-T12S-R05W
AMC 425697	Darby 1134	20133500630				SEC30-T12S-R05W
AMC 425698	Darby 1135	20133500631				SEC30-T12S-R05W
AMC 425699	Darby 1136	20133500632				SEC30-T12S-R05W
AMC 425700	Darby 1152	20133500633				SEC30-T12S-R05W
AMC 425701	Darby 1153	20133500634				SEC30-T12S-R05W
AMC 425702	Darby 1154	20133500635				SEC30-T12S-R05W
AMC 425703	Darby 1155	20133500636				SEC30-T12S-R05W
AMC 425704	Darby 1156	20133500637				SEC30-T12S-R05W
AMC 425705	Darby 1157	20133500638				SEC30-T12S-R05W
AMC 425706	Darby 1158	20133500639				SEC30-T12S-R05W
AMC 425707	Darby 1159	20133500640				SEC30-T12S-R05W
AMC 425708	Darby 1160	20133500641				SEC30-T12S-R05W

Date: 9/16/2014

Page 24

RECEIVED
 PIMA AZ STATE OFFICE
 2014 SEP 16 P 3:19
 PHOENIX, ARIZONA

EXHIBIT A

County: Pima

State: AZ

BLM Serial #	Claim Name	Original Recording		Amended Recording		Location
		Recording #	Page #	Recording #	Page #	
AMC 425709	Darby 1161	20133500642				SEC30-T12S-R05W
AMC 425710	Darby 1162	20133500643				SEC30-T12S-R05W
AMC 425711	Darby 1178	20133500644				SEC30-T12S-R05W
AMC 425712	Darby 1179	20133500645				SEC30-T12S-R05W
AMC 425713	Darby 1180	20133500646				SEC30-T12S-R05W
AMC 425714	Darby 1181	20133500647				SEC30-T12S-R05W
AMC 425715	Darby 1182	20133500648				SEC30-T12S-R05W
AMC 425716	Darby 1183	20133500649				SEC30-T12S-R05W
AMC 425717	Darby 1184	20133500650				SEC30-T12S-R05W
AMC 425718	Darby 1185	20133500651				SEC30-T12S-R05W
AMC 425719	Darby 1186	20133500652				SEC30-T12S-R05W
AMC 425720	Darby 1187	20133500653				SEC30-T12S-R05W
AMC 425721	Darby 1188	20133500654				SEC30-T12S-R05W
AMC 425722	Darby 1204	20133500655				SEC19-T12S-R05W
AMC 425723	Darby 1205	20133500656				SEC19-T12S-R05W
AMC 425724	Darby 1206	20133500657				SEC19-T12S-R05W
AMC 425725	Darby 1207	20133500658				SEC19-T12S-R05W
AMC 425726	Darby 1208	20133500659				SEC19-T12S-R05W
AMC 425727	Darby 1209	20133500660				SEC19-T12S-R05W
AMC 425728	Darby 1210	20133500661				SEC19-T12S-R05W
AMC 425729	Darby 1211	20133500662				SEC19-T12S-R05W
AMC 425730	Darby 1212	20133500663				SEC19-T12S-R05W
AMC 425731	Darby 1213	20133500664				SEC19-T12S-R05W
AMC 425732	Darby 1214	20133500665				SEC19-T12S-R05W
AMC 425733	Darby 1230	20133500666				SEC19-T12S-R05W
AMC 425734	Darby 1231	20133500667				SEC19-T12S-R05W
AMC 425735	Darby 1232	20133500668				SEC19-T12S-R05W
AMC 425736	Darby 1233	20133500669				SEC19-T12S-R05W
AMC 425737	Darby 1234	20133500670				SEC19-T12S-R05W
AMC 425738	Darby 1235	20133500671				SEC19-T12S-R05W
AMC 425739	Darby 1236	20133500672				SEC19-T12S-R05W
AMC 425740	Darby 1237	20133500673				SEC19-T12S-R05W
AMC 425741	Darby 1238	20133500674				SEC19-T12S-R05W
AMC 425742	Darby 1239	20133500675				SEC19-T12S-R05W
AMC 425743	Darby 1240	20133500676				SEC19-T12S-R05W
AMC 425744	Darby 1256	20133500677				SEC19-T12S-R05W
AMC 425745	Darby 1257	20133500678				SEC19-T12S-R05W
AMC 425746	Darby 1258	20133500679				SEC19-T12S-R05W

Date: 9/16/2014

RECEIVED
 PIMA STATE OFFICE
 2014 SEP 16 P 3:19
 PHOENIX, ARIZONA
 Page 25

EXHIBIT A

County: Pima

State: AZ

<u>BLM Serial #</u>	<u>Claim Name</u>	<u>Original Recording</u>		<u>Amended Recording</u>		<u>Location</u>
		<u>Recording #</u>	<u>Page #</u>	<u>Recording #</u>	<u>Page #</u>	
AMC 425747	Darby 1259	20133500680				SEC19-T12S-R05W
AMC 425748	Darby 1260	20133500681				SEC19-T12S-R05W
AMC 425749	Darby 1261	20133500682				SEC19-T12S-R05W
AMC 425750	Darby 1262	20133500683				SEC19-T12S-R05W
AMC 425751	Darby 1263	20133500684				SEC19-T12S-R05W
AMC 425752	Darby 1264	20133500685				SEC19-T12S-R05W
AMC 425753	Darby 1265	20133500686				SEC19-T12S-R05W
AMC 425754	Darby 1266	20133500687				SEC19-T12S-R05W
AMC 425755	Darby 1282	20133500688				SEC19-T12S-R05W
AMC 425756	Darby 1283	20133500689				SEC19-T12S-R05W
AMC 425757	Darby 1284	20133500690				SEC19-T12S-R05W
AMC 425758	Darby 1285	20133500691				SEC19-T12S-R05W
AMC 425759	Darby 1286	20133500692				SEC19-T12S-R05W
AMC 425760	Darby 1287	20133500693				SEC19-T12S-R05W
AMC 425761	Darby 1288	20133500694				SEC19-T12S-R05W
AMC 425762	Darby 1289	20133500695				SEC19-T12S-R05W
AMC 425763	Darby 1290	20133500696				SEC19-T12S-R05W
AMC 425764	Darby 1291	20133500697				SEC19-T12S-R05W
AMC 425765	Darby 1292	20133500698				SEC19-T12S-R05W
AMC 425766	Darby 1308	20133500699				SEC19-T12S-R05W
AMC 425767	Darby 1309	20133500700				SEC19-T12S-R05W
AMC 425768	Darby 1310	20133500701				SEC19-T12S-R05W
AMC 425769	Darby 1311	20133500702				SEC19-T12S-R05W
AMC 425770	Darby 1312	20133500703				SEC19-T12S-R05W
AMC 425771	Darby 1313	20133500704				SEC19-T12S-R05W
AMC 425772	Darby 1314	20133500705				SEC19-T12S-R05W
AMC 425773	Darby 1315	20133500706				SEC19-T12S-R05W
AMC 425774	Darby 1316	20133500707				SEC19-T12S-R05W
AMC 425775	Darby 1317	20133500708				SEC19-T12S-R05W
AMC 425776	Darby 1318	20133500709				SEC19-T12S-R05W
AMC 425777	Darby 1334	20133500710				SEC19-T12S-R05W
AMC 425778	Darby 1335	20133500711				SEC19-T12S-R05W
AMC 425779	Darby 1336	20133500712				SEC19-T12S-R05W
AMC 425780	Darby 1337	20133500713				SEC19-T12S-R05W
AMC 425781	Darby 1338	20133500714				SEC19-T12S-R05W
AMC 425782	Darby 1339	20133500716				SEC19-T12S-R05W
AMC 425783	Darby 1340	20133500715				SEC19-T12S-R05W
AMC 425784	Darby 1341	20133500717				SEC19-T12S-R05W

Date: 9/16/2014

RECEIVED
PIMA STATE OFFICE
SEP 19 3:19 PM
PHOENIX, ARIZONA

EXHIBIT A

County: Pima

State: AZ

BLM Serial #	Claim Name	Original Recording		Amended Recording		Location
		Recording #	Page #	Recording #	Page #	
AMC 425785	Darby 1357	20133500718				SEC19-T12S-R05W
AMC 425786	Darby 1358	20133500719				SEC19-T12S-R05W
AMC 425787	Darby 1359	20133500720				SEC19-T12S-R05W
AMC 425788	Darby 1360	20133500721				SEC19-T12S-R05W
AMC 425789	Darby 1361	20133500722				SEC19-T12S-R05W
AMC 425790	Darby 1362	20133500723				SEC19-T12S-R05W
AMC 425791	Darby 1363	20133500724				SEC19-T12S-R05W
AMC 425792	Darby 1364	20133500725				SEC19-T12S-R05W
AMC 425793	Darby 1241	20133500801				SEC20-T12S-R05W
AMC 425794	Darby 1242	20133500802				SEC20-T12S-R05W
AMC 425795	Darby 1243	20133500803				SEC20-T12S-R05W
AMC 425796	Darby 1244	20133500804				SEC20-T12S-R05W
AMC 425797	Darby 1245	20133500805				SEC20-T12S-R05W
AMC 425798	Darby 1246	20133500806				SEC20-T12S-R05W
AMC 425799	Darby 1247	20133500807				SEC20-T12S-R05W
AMC 425800	Darby 1248	20133500808				SEC20-T12S-R05W
AMC 425801	Darby 1249	20133500809				SEC20-T12S-R05W
AMC 425802	Darby 1250	20133500810				SEC20-T12S-R05W
AMC 425803	Darby 1251	20133500811				SEC20-T12S-R05W
AMC 425804	Darby 1252	20133500812				SEC20-T12S-R05W
AMC 425805	Darby 1253	20133500813				SEC20-T12S-R05W
AMC 425806	Darby 1254	20133500814				SEC20-T12S-R05W
AMC 425807	Darby 1255	20133500815				SEC20-T12S-R05W
AMC 425808	Darby 1267	20133500816				SEC20-T12S-R05W
AMC 425809	Darby 1268	20133500817				SEC20-T12S-R05W
AMC 425810	Darby 1269	20133500818				SEC20-T12S-R05W
AMC 425811	Darby 1270	20133500819				SEC20-T12S-R05W
AMC 425812	Darby 1271	20133500820				SEC20-T12S-R05W
AMC 425813	Darby 1272	20133500821				SEC20-T12S-R05W
AMC 425814	Darby 1273	20133500822				SEC20-T12S-R05W
AMC 425815	Darby 1274	20133500823				SEC20-T12S-R05W
AMC 425816	Darby 1275	20133500824				SEC20-T12S-R05W
AMC 425817	Darby 1276	20133500825				SEC20-T12S-R05W
AMC 425818	Darby 1277	20133500826				SEC20-T12S-R05W
AMC 425819	Darby 1278	20133500827				SEC20-T12S-R05W
AMC 425820	Darby 1279	20133500828				SEC20-T12S-R05W
AMC 425821	Darby 1280	20133500829				SEC20-T12S-R05W
AMC 425822	Darby 1281	20133500830				SEC20-T12S-R05W

Date: 9/16/2014

RECEIVED
 PIMA STATE OFFICE
 2014 SEP 16 P 3:20
 PHOENIX, ARIZONA

EXHIBIT A

County: Pima

State: AZ

<u>BLM Serial #</u>	<u>Claim Name</u>	<u>Original Recording</u>		<u>Amended Recording</u>		<u>Location</u>
		<u>Recording #</u>	<u>Page #</u>	<u>Recording #</u>	<u>Page #</u>	
AMC 425823	Darby 1293	20133500831				SEC20-T12S-R05W
AMC 425824	Darby 1294	20133500832				SEC20-T12S-R05W
AMC 425825	Darby 1295	20133500833				SEC20-T12S-R05W
AMC 425826	Darby 1296	20133500834				SEC20-T12S-R05W
AMC 425827	Darby 1297	20133500835				SEC20-T12S-R05W
AMC 425828	Darby 1298	20133500836				SEC20-T12S-R05W
AMC 425829	Darby 1299	20133500837				SEC20-T12S-R05W
AMC 425830	Darby 1300	20133500838				SEC20-T12S-R05W
AMC 425831	Darby 1301	20133500839				SEC20-T12S-R05W
AMC 425832	Darby 1302	20133500840				SEC20-T12S-R05W
AMC 425833	Darby 1303	20133500841				SEC20-T12S-R05W
AMC 425834	Darby 1304	20133500842				SEC20-T12S-R05W
AMC 425835	Darby 1305	20133500843				SEC20-T12S-R05W
AMC 425836	Darby 1306	20133500844				SEC20-T12S-R05W
AMC 425837	Darby 1307	20133500845				SEC20-T12S-R05W
AMC 425838	Darby 1319	20133500846				SEC20-T12S-R05W
AMC 425839	Darby 1320	20133500847				SEC20-T12S-R05W
AMC 425840	Darby 1321	20133500848				SEC20-T12S-R05W
AMC 425841	Darby 1322	20133500849				SEC20-T12S-R05W
AMC 425842	Darby 1323	20133500850				SEC20-T12S-R05W
AMC 425843	Darby 1324	20133500851				SEC20-T12S-R05W
AMC 425844	Darby 1325	20133500852				SEC20-T12S-R05W
AMC 425845	Darby 1326	20133500853				SEC20-T12S-R05W
AMC 425846	Darby 1327	20133500854				SEC20-T12S-R05W
AMC 425847	Darby 1328	20133500855				SEC20-T12S-R05W
AMC 425848	Darby 1329	20133500856				SEC20-T12S-R05W
AMC 425849	Darby 1330	20133500857				SEC20-T12S-R05W
AMC 425850	Darby 1331	20133500858				SEC20-T12S-R05W
AMC 425851	Darby 1332	20133500859				SEC20-T12S-R05W
AMC 425852	Darby 1333	20133500860				SEC20-T12S-R05W
AMC 425853	Darby 1342	20133500861				SEC20-T12S-R05W
AMC 425854	Darby 1343	20133500862				SEC20-T12S-R05W
AMC 425855	Darby 1344	20133500863				SEC20-T12S-R05W
AMC 425856	Darby 1345	20133500864				SEC20-T12S-R05W
AMC 425857	Darby 1346	20133500865				SEC20-T12S-R05W
AMC 425858	Darby 1347	20133500866				SEC20-T12S-R05W
AMC 425859	Darby 1348	20133500867				SEC20-T12S-R05W
AMC 425860	Darby 1349	20133500868				SEC20-T12S-R05W

Date: 9/16/2014

RECEIVED
M AZ STATE OFFICE
2014 SEP 16 P 3:20
PHOENIX, ARIZONA

EXHIBIT A

County: Pima

State: AZ

BLM Serial #	Claim Name	Original Recording		Amended Recording		Location
		Recording #	Page #	Recording #	Page #	
AMC 425861	Darby 1350	20133500869				SEC20-T12S-R05W
AMC 425862	Darby 1351	20133500870				SEC20-T12S-R05W
AMC 425863	Darby 1352	20133500871				SEC20-T12S-R05W
AMC 425864	Darby 1353	20133500872				SEC20-T12S-R05W
AMC 425865	Darby 1354	20133500873				SEC20-T12S-R05W
AMC 425866	Darby 1355	20133500874				SEC20-T12S-R05W
AMC 425867	Darby 1356	20133500875				SEC20-T12S-R05W
AMC 425868	Darby 1365	20133500876				SEC20-T12S-R05W
AMC 425869	Darby 1366	20133500877				SEC20-T12S-R05W
AMC 425870	Darby 1367	20133500878				SEC20-T12S-R05W
AMC 425871	Darby 1368	20133500879				SEC20-T12S-R05W
AMC 425872	Darby 1369	20133500880				SEC20-T12S-R05W
AMC 425873	Darby 1370	20133500881				SEC20-T12S-R05W
AMC 425874	Darby 1371	20133500882				SEC20-T12S-R05W
AMC 425875	Darby 1372	20133500883				SEC20-T12S-R05W
AMC 425876	Darby 1373	20133500884				SEC20-T12S-R05W
AMC 425877	Darby 1374	20133500885				SEC20-T12S-R05W
AMC 425878	Darby 1375	20133500886				SEC20-T12S-R05W
AMC 425879	Darby 1376	20133500887				SEC20-T12S-R05W
AMC 425880	Darby 1377	20133500888				SEC20-T12S-R05W
AMC 425881	Darby 1378	20133500889				SEC20-T12S-R05W
AMC 425882	Darby 1379	20133500890				SEC20-T12S-R05W
AMC 425883	Darby 1380	20133500891				SEC20-T12S-R05W
AMC 425884	Darby 1381	20133500892				SEC20-T12S-R05W
AMC 425885	Darby 1382	20133500893				SEC20-T12S-R05W
AMC 425886	Darby 1383	20133500894				SEC20-T12S-R05W
AMC 425887	Darby 1384	20133500895				SEC20-T12S-R05W
AMC 425888	Darby 1385	20133500896				SEC20-T12S-R05W
AMC 425889	Darby 1386	20133500897				SEC20-T12S-R05W
AMC 425890	Darby 1387	20133500898				SEC20-T12S-R05W
AMC 425891	Darby 1388	20133500899				SEC20-T12S-R05W
AMC 425892	Darby 1389	20133500900				SEC20-T12S-R05W
AMC 425893	Darby 1390	20133500901				SEC20-T12S-R05W
AMC 425894	Darby 1391	20133500902				SEC20-T12S-R05W
AMC 425895	Darby 1392	20133500903				SEC20-T12S-R05W
AMC 425896	Darby 1393	20133500904				SEC20-T12S-R05W
AMC 425897	Darby 1394	20133500905				SEC20-T12S-R05W
AMC 425898	Darby 1395	20133500906				SEC20-T12S-R05W

Date: 9/16/2014

RECEIVED
 BLM AZ STATE OFFICE
 2014 SEP 16 P 3: 20
 PHOENIX, ARIZONA

EXHIBIT A

County: Pima

State: AZ

<u>BLM Serial #</u>	<u>Claim Name</u>	<u>Original Recording</u>		<u>Amended Recording</u>		<u>Location</u>
		<u>Recording #</u>	<u>Page #</u>	<u>Recording #</u>	<u>Page #</u>	
AMC 425899	Darby 1396	20133500907				SEC20-T12S-R05W
AMC 425900	Darby 1397	20133500908				SEC20-T12S-R05W
AMC 425901	Darby 1398	20133500909				SEC20-T12S-R05W
AMC 425902	Darby 1399	20133500910				SEC20-T12S-R05W
AMC 425903	Darby 1400	20133500911				SEC20-T12S-R05W
AMC 425904	Darby 1401	20133500912				SEC20-T12S-R05W
AMC 425905	Darby 1402	20133500913				SEC20-T12S-R05W
AMC 425906	Darby 1403	20133500914				SEC20-T12S-R05W
AMC 425907	Darby 1404	20133500915				SEC20-T12S-R05W
AMC 425908	Darby 1405	20133500916				SEC20-T12S-R05W
AMC 425909	Darby 1406	20133500917				SEC20-T12S-R05W
AMC 425910	Darby 1407	20133500918				SEC20-T12S-R05W
AMC 425911	Darby 1408	20133500919				SEC20-T12S-R05W
AMC 425912	Darby 1409	20133500920				SEC20-T12S-R05W
AMC 425913	Darby 1410	20133500921				SEC20-T12S-R05W
AMC 425914	Darby 1411	20133500922				SEC20-T12S-R05W
AMC 425915	Darby 1412	20133500923				SEC20-T12S-R05W
AMC 425916	Darby 1413	20133500924				SEC20-T12S-R05W
AMC 425917	Darby 1414	20133500925				SEC20-T12S-R05W
AMC 425918	Darby 1415	20133500926				SEC20-T12S-R05W
AMC 428474	AJO-101	20141830338				SEC11-T12S-R06W
AMC 428475	AJO-102	20141830339				SEC11-T12S-R06W
AMC 428476	AJO-103	20141830340				SEC11-T12S-R06W
AMC 428477	AJO-104	20141830341				SEC11-T12S-R06W
AMC 428478	AJO-105	20141830342				SEC11-T12S-R06W
AMC 428479	AJO-106	20141830343				SEC11-T12S-R06W
AMC 428480	AJO-107	20141830344				SEC11-T12S-R06W
AMC 428481	AJO-108	20141830345				SEC11-T12S-R06W
AMC 428482	AJO-109	20141830346				SEC11-T12S-R06W
AMC 428483	AJO-110	20141830347				SEC11-T12S-R06W
AMC 428484	AJO-111	20141830348				SEC11-T12S-R06W
AMC 428485	AJO-112	20141830349				SEC11-T12S-R06W
AMC 428486	AJO-113	20141830350				SEC11-T12S-R06W
AMC 428487	AJO-114	20141830351				SEC11-T12S-R06W
AMC 428488	AJO-115	20141830352				SEC11-T12S-R06W
AMC 428489	AJO-116	20141830353				SEC11-T12S-R06W
AMC 428490	AJO-117	20141830354				SEC11-T12S-R06W
AMC 428491	AJO-118	20141830355				SEC11-T12S-R06W

Date: 9/16/2014

Page 30

RECEIVED
M AZ STATE OFFICE

2014 SEP 16 P 3: 20
PHOENIX, ARIZONA

EXHIBIT A

County: Pima

State: AZ

<u>BLM Serial #</u>	<u>Claim Name</u>	<u>Original Recording</u>		<u>Amended Recording</u>		<u>Location</u>
		<u>Recording #</u>	<u>Page #</u>	<u>Recording #</u>	<u>Page #</u>	
AMC 428492	AJO-119	20141830356				SEC11-T12S-R06W
AMC 428493	AJO-120	20141830357				SEC11-T12S-R06W
AMC 428494	AJO-121	20141830358				SEC11-T12S-R06W
AMC 428495	AJO-122	20141830359				SEC11-T12S-R06W
AMC 428496	AJO-123	20141830360				SEC11-T12S-R06W
AMC 428497	AJO-124	20141830361				SEC11-T12S-R06W
AMC 428498	AJO-125	20141830362				SEC11-T12S-R06W
AMC 428499	AJO-126	20141830363				SEC11-T12S-R06W
AMC 428500	AJO-127	20141830364				SEC11-T12S-R06W
AMC 428501	AJO-128	20141830365				SEC11-T12S-R06W
AMC 428502	AJO-129	20141830366				SEC11-T12S-R06W
AMC 428503	AJO-130	20141830367				SEC11-T12S-R06W
AMC 428504	AJO-131	20141830368				SEC11-T12S-R06W
AMC 428505	AJO-132	20141830369				SEC11-T12S-R06W
AMC 428506	AJO-133	20141830370				SEC11-T12S-R06W
AMC 428507	AJO-134	20141830371				SEC11-T12S-R06W
AMC 428508	AJO-135	20141830372				SEC11-T12S-R06W
AMC 428509	AJO-136	20141830373				SEC11-T12S-R06W
AMC 428510	AJO-137	20141830374				SEC11-T12S-R06W
AMC 428511	AJO-138	20141830375				SEC11-T12S-R06W
AMC 428512	AJO-139	20141830376				SEC11-T12S-R06W
AMC 428513	AJO-140	20141830377				SEC11-T12S-R06W
AMC 428514	AJO-141	20141830378				SEC11-T12S-R06W
AMC 428515	AJO-142	20141830379				SEC11-T12S-R06W
AMC 428516	AJO-143	20141830380				SEC11-T12S-R06W
AMC 428517	AJO-144	20141830381				SEC11-T12S-R06W
AMC 428518	AJO-145	20141830382				SEC11-T12S-R06W
AMC 428519	AJO-146	20141830383				SEC11-T12S-R06W
AMC 428520	AJO-147	20141830384				SEC11-T12S-R06W
AMC 428521	AJO-148	20141830385				SEC11-T12S-R06W
AMC 428522	AJO-149	20141830386				SEC11-T12S-R06W
AMC 428523	AJO-150	20141830387				SEC11-T12S-R06W
AMC 428524	AJO-151	20141830388				SEC11-T12S-R06W
AMC 428525	AJO-152	20141830389				SEC11-T12S-R06W
AMC 428526	AJO-153	20141830390				SEC11-T12S-R06W
AMC 428527	AJO-154	20141830391				SEC11-T12S-R06W
AMC 428528	AJO-155	20141830392				SEC11-T12S-R06W
AMC 428529	AJO-156	20141830393				SEC11-T12S-R06W

Date: 9/16/2014

RECEIVED
PIMA STATE OFFICE
2014 SEP 16 P 3:20
PHOENIX, ARIZONA

EXHIBIT A

County: Pima

State: AZ

<u>BLM Serial #</u>	<u>Claim Name</u>	<u>Original Recording</u>		<u>Amended Recording</u>		<u>Location</u>
		<u>Recording #</u>	<u>Page #</u>	<u>Recording #</u>	<u>Page #</u>	
AMC 428530	AJO-157	20141830394				SEC11-T12S-R06W
AMC 428531	AJO-158	20141830395				SEC11-T12S-R06W
AMC 428532	AJO-159	20141830396				SEC11-T12S-R06W
AMC 428533	AJO-160	20141830397				SEC11-T12S-R06W
AMC 428534	AJO-161	20141830398				SEC11-T12S-R06W
AMC 428535	AJO-162	20141830399				SEC11-T12S-R06W
AMC 428536	AJO-163	20141830400				SEC11-T12S-R06W
AMC 428537	AJO-164	20141830401				SEC17-T12S-R05W
AMC 428538	AJO-165	20141830402				SEC17-T12S-R05W
AMC 428539	AJO-166	20141830403				SEC30-T12S-R05W
AMC 428540	AJO-167	20141830404				SEC30-T12S-R05W
AMC 428541	AJO-168	20141830405				SEC30-T12S-R05W
AMC 428542	AJO-169	20141830406				SEC30-T12S-R05W
AMC 428543	AJO-170	20141830407				SEC30-T12S-R05W
AMC 428544	AJO-171	20141830408				SEC30-T12S-R05W
AMC 428545	AJO-172	20141830409				SEC30-T12S-R05W
AMC 428546	AJO-173	20141830410				SEC30-T12S-R05W
AMC 428547	AJO-174	20141830411				SEC30-T12S-R05W
AMC 428548	AJO-175	20141830412				SEC30-T12S-R05W
AMC 428549	AJO-176	20141830413				SEC30-T12S-R05W
AMC 428550	AJO-177	20141830414				SEC30-T12S-R05W
AMC 428551	AJO-178	20141830415				SEC30-T12S-R05W
AMC 428552	AJO-179	20141830416				SEC30-T12S-R05W
AMC 428553	AJO-180	20141830417				SEC30-T12S-R05W
AMC 428554	AJO-181	20141830418				SEC36-T12S-R06W
AMC 428555	AJO-182	20141830419				SEC36-T12S-R06W
AMC 428556	AJO-183	20141830420				SEC35-T12S-R06W
AMC 428557	AJO-184	20141830421				SEC35-T12S-R06W
AMC 428558	AJO-185	20141830422				SEC35-T12S-R06W
AMC 428559	AJO-186	20141830423				SEC35-T12S-R06W
AMC 428560	AJO-187	20141830424				SEC35-T12S-R06W
AMC 428561	AJO-188	20141830425				SEC35-T12S-R06W
AMC 428562	AJO-189	20141830426				SEC35-T12S-R06W
AMC 428563	AJO-190	20141830427				SEC35-T12S-R06W
AMC 428564	AJO-191	20141830428				SEC35-T12S-R06W
AMC 428565	AJO-192	20141830429				SEC35-T12S-R06W
AMC 428566	AJO-193	20141830430				SEC35-T12S-R06W
AMC 428567	AJO-194	20141830431				SEC35-T12S-R06W

Date: 9/16/2014

2014 SEP 16 P 3:20

Page 32

RECEIVED
M AZ STATE OFFICE

PHOENIX, ARIZONA

EXHIBIT A

County: Pima

State: AZ

BLM Serial #

Claim Name

Original Recording

Amended Recording

Recording # Page #

Recording # Page #

Location

AMC 428568

AJO-195

20141830432

SEC35-T12S-R06W

No. Of Claims

1217

PHOENIX, ARIZONA

2014 SEP 16 P 3: 20

RECEIVED
AZ STATE OFFICE

Date: 9/16/2014

Page 33

United States Department of the Interior
Bureau of Land Management
 LANDS/RECREATION & PLANNING
 ONE N CENTRAL AVE
 PHOENIX, AZ 85004 -2203
 Phone: 602-417-9200

Receipt

No: 3131045

Transaction #: 3223039	
Date of Transaction: 09/16/2014	
CUSTOMER:	
FREEPORT MINERALS CORPORATION 333 N CENTRAL AVE 24TH FL PHOENIX, AZ 85004 US	

LINE #	QTY	DESCRIPTION	REMARKS	UNIT PRICE	TOTAL
1	1.00	LOCATABLE MINERALS / MINING CLAIMS- NOT NEW-UNADJUD, ONE AUTH NO. ONLY / MINING CLAIM MONEY RECEIVED CASES: AMC41648/\$12170.00	NAME CHG (1217)	- n/a -	12170.00
TOTAL:					\$12,170.00

PAYMENT INFORMATION			
1	AMOUNT:	12170.00	POSTMARKED: N/A
	TYPE:	CHECK	RECEIVED: 09/16/2014
	CHECK NO:	0000802729	
	NAME:	FREEPORT MINERALS CORPORATION 333 N CENTRAL AVE 24TH FL PHOENIX AZ 85004 US	

REMARKS

This receipt was generated by the automated BLM Collections and Billing System and is a paper representation of a portion of the official electronic record contained therein.

EXHIBIT "A"

Ajo Unpatented Mining Claims

The following described unpatented mining claims situated in Pima County, Arizona, the names of which, the books and pages of the recording of the location notices of which (which notices are of record in the Office of the Pima County Recorder) and the Bureau of Land Management (BLM) serial numbers of which, are set forth opposite the names of the respective claims, as follows:

	Claim Name	BLM Serial Number	Book	Page
1	Darby 300	AMC 349241	10680	2286
2	Darby 301	AMC 349242	10680	2288
3	Darby 302	AMC 349243	10680	2290
4	Darby 303	AMC 349244	10680	2292
5	Darby 304	AMC 349245	10680	2294
6	Darby 305	AMC 349246	10680	2296
7	Darby 306	AMC 349247	10680	2298
8	Darby 307	AMC 349248	10680	2300
9	Darby 308	AMC 349249	10680	2302
10	Darby 309	AMC 349250	10680	2304
11	Darby 310	AMC 349251	10680	2306
12	Darby 311	AMC 349252	10680	2308
13	Darby 312	AMC 349253	10680	2310
14	Darby 313	AMC 349254	10680	2312
15	Darby 314	AMC 349255	10680	2314
16	Darby 315	AMC 349256	10680	2316
17	Darby 316	AMC 349257	10680	2318
18	Darby 317	AMC 349258	10680	2320
19	Darby 318	AMC 349259	10680	2322
20	Darby 319	AMC 349260	10680	2324
21	Darby 320	AMC 349261	10680	2326
22	Darby 321	AMC 349262	10680	2328
23	Darby 322	AMC 349263	10680	2330
24	Darby 323	AMC 349264	10680	2332
25	Darby 324	AMC 349265	10680	2334
26	Darby 325	AMC 349266	10680	2336
27	Darby 326	AMC 349267	10680	2338
28	Darby 327	AMC 349268	10680	2340
29	Darby 328	AMC 349269	10680	2342
30	Darby 329	AMC 349270	10680	2344
31	Darby 330	AMC 349271	10680	2346
32	Darby 331	AMC 349272	10680	2348
33	Darby 332	AMC 349273	10680	2350
34	Darby 333	AMC 349274	10680	2352

RECEIVED
 AZ STATE OFFICE
 OCT 10 A 10:50
 PHOENIX, ARIZONA

FREEMPORT-McMORAN

Phoenix Corporate Office
333 N. Central Ave.
Phoenix, AZ 85004

Stephanie Turton
Systems Administrator
Telephone: 602-366-8152
Fax: 602-366-7305
e-mail: stephanie_turton@fmi.com

10/9/2014

Bureau of Land Management
U.S. Department of the Interior
Arizona State Office
One North Central Avenue
Phoenix, AZ 85004
Attn: Mining Claims Section

NOTICE OF TRANSFER OF INTEREST – MINING CLAIMS

TO WHOM IT MAY CONCERN:

Pursuant to 43 CFR. 3833.3, notice is hereby given that an interest in the mining claims and/or mill sites described on Exhibit A attached hereto was transferred by Quit Claim Deed dated September 22, 2014, from Freeport-McMoRan Exploration Corporation to Freeport Minerals Corporation, a Delaware corporation. The address of the current owner is set forth below:

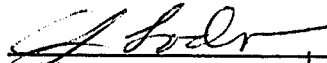
Freeport Minerals Corporation
c/o Land & Water Department
333 North Central Avenue
Phoenix, AZ 85004

The mining claims and/or mill sites subject to this transfer are described on Exhibit A, attached hereto and by this reference incorporated herein.

Enclosed please find, the Quit Claim deed reflecting the name change of Freeport-McMoRan Exploration Corporation to Freeport Minerals Corporation, dated September 22, 2014.

Enclosed is our check payable to the Department of the Interior-Bureau of Land Management in payment of the service charge of \$10 per claim or site, for a total of \$380.00.

Freeport Minerals Corporation

By 
Its Manager, Land

RECEIVED
AZ STATE OFFICE
2014 OCT 10 A 10:49
PHOENIX, ARIZONA

35	Darby 334	AMC 349275	10680	2354
36	Darby 335	AMC 349276	10680	2356
37	Darby 336	AMC 349277	10680	2358
38	Darby 337	AMC 349278	10680	2360

RECEIVED
M AZ STATE OFFICE

2014 OCT 10 A 10: 50

PHOENIX, ARIZONA



**FREEPORT-McMoRAN
COPPER & GOLD INC.**

One North Central Avenue, Phoenix, AZ 85004 ♦ (602) 366-7895 ♦ Fax (602) 366-8117

AMC 349241
41648
67991
180088
332760
346820

December 21, 2009

Bureau of Land Management
Department of the Interior
One N. Central Avenue
Phoenix, AZ 85004

Re: Transfer of Interest

To Whom It May Concern:

Enclosed is our check in the amount of \$2,820.00 payable to the Department of the Interior-Bureau of Land Management in payment of the service charge of \$10 per claim or site for Transfer of Interest Fees.

The Transfer of Interest should include:

- 38 claims that need to be transferred from Phelps Dodge Exploration Corporation to Freeport-McMoRan Exploration Corporation.
- 244 claims that need to be transferred from Phelps Dodge Corporation to Freeport-McMoRan Corporation.

The documents referencing the individual claims are attached. If you have any questions, please contact me at 602-366-8152.

Thank you,

Stephanie Turton
Land & Water Department
Stephanie_Turton@fmi.com

RECEIVED
F.M. AZ STATE OFFICE
2009 DEC 21 P 2:47
PHOENIX, ARIZONA

ENTERED
JAN 19 2010
D 11



**FREEMOORAN
COPPER & GOLD INC.**

One North Central Avenue, Phoenix, AZ 85004 ♦ (602) 366-7895 ♦ Fax (602) 366-8117

12/4/2009

CERTIFIED MAIL - RETURN RECEIPT REQUESTED

Bureau of Land Management
U.S. Department of the Interior
Arizona State Office
One North Central Avenue
Phoenix, Arizona 85004
Attn: Mining Claims Section

RECEIVED
BLM AZ STATE OFFICE
2009 DEC 21 P 2:45
PHOENIX, ARIZONA

NOTICE OF TRANSFER OF INTEREST – MINING CLAIMS

TO WHOM IT MAY CONCERN:

Pursuant to 43 C.F.R. 3833.3, notice is hereby given that an interest in the mining claims and/or mill sites described on Exhibit A attached hereto was transferred by name change on July 25, 2007, from Phelps Dodge Exploration Corporation to:

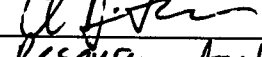
Freeport-McMoRan Exploration Corporation
c/o Land & Water Department
One North Central Avenue
Phoenix, AZ 85004

The mining claims and/or mill sites subject to this transfer are described on Exhibit A, attached hereto and by this reference incorporated herein.

Enclosed is our check payable to the Department of the Interior-Bureau of Land Management in payment of the service charge of \$10 per claim or site, for a total of \$380.00.

Also enclosed is a copy of the Amended Articles of Incorporation which has been filed with the State of Delaware on July 25, 2007.

Freeport McMoRan Exploration Corporation

By 
Its Resource Analyst

ENTERED
JAN 19 2010
10:11

Grand total 38/00

EXHIBIT "A"

Ajo Unpatented Mining Claims

The following described unpatented mining claims situated in Pima County, Arizona, the names of which, the books and pages of the recording of the location notices of which (which notices are of record in the Office of the Pima County Recorder) and the Bureau of Land Management (BLM) serial numbers of which, are set forth opposite the names of the respective claims, as follows:

	Claim Name	BLM Serial Number	Book	Page
1	Darby 300	AMC 349241	10680	2286
2	Darby 301	AMC 349242	10680	2288
3	Darby 302	AMC 349243	10680	2290
4	Darby 303	AMC 349244	10680	2292
5	Darby 304	AMC 349245	10680	2294
6	Darby 305	AMC 349246	10680	2296
7	Darby 306	AMC 349247	10680	2298
8	Darby 307	AMC 349248	10680	2300
9	Darby 308	AMC 349249	10680	2302
10	Darby 309	AMC 349250	10680	2304
11	Darby 310	AMC 349251	10680	2306
12	Darby 311	AMC 349252	10680	2308
13	Darby 312	AMC 349253	10680	2310
14	Darby 313	AMC 349254	10680	2312
15	Darby 314	AMC 349255	10680	2314
16	Darby 315	AMC 349256	10680	2316
17	Darby 316	AMC 349257	10680	2318
18	Darby 317	AMC 349258	10680	2320
19	Darby 318	AMC 349259	10680	2322
20	Darby 319	AMC 349260	10680	2324
21	Darby 320	AMC 349261	10680	2326
22	Darby 321	AMC 349262	10680	2328
23	Darby 322	AMC 349263	10680	2330
24	Darby 323	AMC 349264	10680	2332
25	Darby 324	AMC 349265	10680	2334
26	Darby 325	AMC 349266	10680	2336
27	Darby 326	AMC 349267	10680	2338
28	Darby 327	AMC 349268	10680	2340
29	Darby 328	AMC 349269	10680	2342
30	Darby 329	AMC 349270	10680	2344
31	Darby 330	AMC 349271	10680	2346
32	Darby 331	AMC 349272	10680	2348
33	Darby 332	AMC 349273	10680	2350
34	Darby 333	AMC 349274	10680	2352



RECEIVED
 PIMA COUNTY RECORDER
 2009 DEC 21 P 2:45
 ARIZONA

2/1/10

35 Darby 334
36 Darby 335
37 Darby 336
38 Darby 337

AMC 349275
AMC 349276
AMC 349277
AMC 349278

10680 2354
10680 2356
10680 2358
10680 2360

RECEIVED
FLM AZ STATE OFFICE
2009 DEC 21 P 2:45
PHOENIX, ARIZONA



4/50

Delaware

PAGE 1

The First State

I, HARRIET SMITH WINDSOR, SECRETARY OF STATE OF THE STATE OF DELAWARE, DO HEREBY CERTIFY THE ATTACHED IS A TRUE AND CORRECT COPY OF THE CERTIFICATE OF AMENDMENT OF "PHELPS DODGE EXPLORATION CORPORATION", CHANGING ITS NAME FROM "PHELPS DODGE EXPLORATION CORPORATION" TO "FREEPORT-MCMORAN EXPLORATION CORPORATION", FILED IN THIS OFFICE ON THE TWENTY-FIFTH DAY OF JULY, A.D. 2007, AT 2:36 O'CLOCK P.M.

A FILED COPY OF THIS CERTIFICATE HAS BEEN FORWARDED TO THE NEW CASTLE COUNTY RECORDER OF DEEDS.

RECEIVED
DELAWARE STATE OFFICE
2009 DEC 21 P 2:45
TAMM, ARIZONA

2460705 8100

070852860



Harriet Smith Windsor

Harriet Smith Windsor, Secretary of State

AUTHENTICATION: 5876720

DATE: 07-26-07

**CERTIFICATE OF AMENDMENT OF
CERTIFICATE OF INCORPORATION
OF
PHELPS DODGE EXPLORATION CORPORATION**


Phelps Dodge Exploration Corporation, a corporation organized and existing under and by virtue of the General Corporation Law of the State of Delaware (the "Corporation"), hereby certifies that:

1. Article FIRST of the Certificate of Incorporation of the Corporation is hereby amended to read in full as follows:

"FIRST: The name of the Corporation is Freeport-McMoRan Exploration Corporation."

2. The amendment of the Certificate of Incorporation herein certified has been duly adopted in accordance with Sections 228 and 242 of the General Corporation Law of the State of Delaware.

IN WITNESS WHEREOF, the Corporation has caused this certificate to be signed this 23rd day of July, 2007.


Richard A. Leveille
President

RECEIVED
FILM & STATE OFFICE
2009 DEC 21 P 2:46
PHOENIX, ARIZONA



**FREEPORT-~~MC~~MORAN
COPPER & GOLD INC.**

One North Central Avenue, Phoenix, AZ 85004 ♦ (602) 366-7895 ♦ Fax (602) 366-8117

12/4/2009

CERTIFIED MAIL - RETURN RECEIPT REQUESTED

Bureau of Land Management
U.S. Department of the Interior
Arizona State Office
One North Central Avenue
Phoenix, Arizona 85004
Attn: Mining Claims Section

RECEIVED
BLM AZ STATE OFFICE
2009 DEC 21 P 2:46
PHOENIX, ARIZONA

NOTICE OF TRANSFER OF INTEREST – MINING CLAIMS

TO WHOM IT MAY CONCERN:

Pursuant to 43 C.F.R. 3833.3, notice is hereby given that an interest in the mining claims and/or mill sites described on Exhibit A attached hereto was transferred by name change on April 15, 2008, from Phelps Dodge Corporation to:


Freeport-McMoRan Corporation
c/o Land & Water Department
One North Central Avenue
Phoenix, AZ 85004

The mining claims and/or mill sites subject to this transfer are described on Exhibit A, attached hereto and by this reference incorporated herein.

Enclosed is our check payable to the Department of the Interior-Bureau of Land Management in payment of the service charge of \$10 per claim or site, for a total of \$2,440.00.

Also enclosed is a copy of the Amended Articles of Incorporation which has been filed with the New York Department of State on April 15, 2008.

Freeport McMoRan Corporation

By 
Its Resource Analyst

*Grand total
2440/50*

EXHIBIT "A"

Ajo Unpatented Mining Claims

The following described unpatented mining claims situated in Pima County, Arizona, the names of which, the books and pages of the recording of the location notices of which (which notices are of record in the Office of the Pima County Recorder) and the Bureau of Land Management (BLM) serial numbers of which, are set forth opposite the names of the respective claims, as follows:

	Claim Name	BLM Serial Number	Book	Page
1	Phila	AMC 041648	YY	627
2	Phila No. 1	AMC 041649	ZZ	139
3	Phila No. 2	AMC 041650	ZZ	140
4	Alfred No. 2	AMC 041651	WW	514
5	White Apex	AMC 041652	WW	516
6	Daisy	AMC 041653	WW	512
7	Daisy No. 1	AMC 041654	WW	513
8	Copper No. 1	AMC 041655	XX	595
9	New Copper No. 2	AMC 041656	371	243
10	Last Wedge	AMC 041657	XX	598
11	Fracture	AMC 041658	LLL	289
12	Fracture No. 1	AMC 041659	LLL	365
13	Copper Ridge #6	AMC 067991	SS	587
14	Copper Ridge #7	AMC 067992	SS	588
15	Copper Ridge #9	AMC 067993	SS	595
16	Copper Ridge #11	AMC 067994	SS	585
17	MARGIE 3	AMC 180090	6808	600
18	MARGIE 9	AMC 180096	6808	612
19	MARGIE 10	AMC 180097	6808	614
20	MARGIE 11	AMC 180098	6808	616
21	MARGIE 12	AMC 180099	6808	618
22	MARGIE 13	AMC 180100	6808	620
23	MARGIE 14	AMC 180101	6808	622
24	MARGIE 19	AMC 180102	6808	624
25	MARGIE 20	AMC 180103	6808	626
26	MARGIE 21	AMC 180104	6808	628
27	AJ 1	AMC 332760	9998	324
28	AJ 2	AMC 332761	9998	328
29	AJ 3	AMC 332762	9998	330
30	AJ 4	AMC 332763	9998	332
31	Darby 1	AMC 346820	10553	532
32	Darby 2	AMC 346821	10553	534
33	Darby 3	AMC 346822	10553	536
34	Darby 4	AMC 346823	10553	538
35	Darby 5	AMC 346824	10553	540
36	Darby 6	AMC 346825	10553	542
37	Darby 7	AMC 346826	10553	544
38	Darby 8	AMC 346827	10553	546
39	Darby 9	AMC 346828	10553	548

RECEIVED
 JAN 19 2000
 P 2:49
 OFFICE OF THE COUNTY RECORDER
 PIMA COUNTY, ARIZONA



25/62

40	Darby 10	AMC 346829	10553	550
41	Darby 11	AMC 346830	10553	552
42	Darby 12	AMC 346831	10553	554
43	Darby 13	AMC 346832	10553	556
44	Darby 14	AMC 346833	10553	558
45	Darby 15	AMC 346834	10553	560
46	Darby 16	AMC 346835	10553	562
47	Darby 17	AMC 346836	10553	564
48	Darby 18	AMC 346837	10553	566
49	Darby 19	AMC 346838	10553	568
50	Darby 20	AMC 346839	10553	570
51	Darby 21	AMC 346840	10553	572
52	Darby 22	AMC 346841	10553	574
53	Darby 23	AMC 346842	10553	576
54	Darby 24	AMC 346843	10553	578
55	Darby 25	AMC 346844	10553	580
56	Darby 26	AMC 346845	10553	582
57	Darby 27	AMC 346846	10553	584
58	Darby 28	AMC 346847	10553	586
59	Darby 29	AMC 346848	10553	588
60	Darby 30	AMC 346849	10553	590
61	Darby 31	AMC 346850	10553	592
62	Darby 32	AMC 346851	10553	594
63	Darby 33	AMC 346852	10553	596
64	Darby 34	AMC 346853	10553	598
65	Darby 35	AMC 346854	10553	600
66	Darby 36	AMC 346855	10553	602
67	Darby 37	AMC 346856	10553	604
68	Darby 38	AMC 346857	10553	606
69	Darby 39	AMC 346858	10553	608
70	Darby 40	AMC 346859	10553	610
71	Darby 41	AMC 346860	10553	612
72	Darby 42	AMC 346861	10553	614
73	Darby 43	AMC 346862	10553	616
74	Darby 44	AMC 346863	10553	618
75	Darby 45	AMC 346864	10553	620
76	Darby 46	AMC 346865	10553	622
77	Darby 47	AMC 346866	10553	624
78	Darby 48	AMC 346867	10553	626
79	Darby 49	AMC 346868	10553	628
80	Darby 50	AMC 346869	10553	630
81	Darby 51	AMC 346870	10553	632
82	Darby 52	AMC 346871	10553	634
83	Darby 53	AMC 346872	10553	636
84	Darby 54	AMC 346873	10553	638
85	Darby 55	AMC 346874	10553	640
86	Darby 56	AMC 346875	10553	642
87	Darby 57	AMC 346876	10553	644
88	Darby 58	AMC 346877	10553	646
89	Darby 59	AMC 346878	10553	648

RECEIVED
 POLICE OFFICE
 JAN 19 2000 2:46 P
 TULSA, ARIZONA



50/50

90	Darby 60	AMC 346879	10553	650
91	Darby 61	AMC 346880	10553	652
92	Darby 62	AMC 346881	10553	654
93	Darby 63	AMC 346882	10553	656
94	Darby 64	AMC 346883	10553	658
95	Darby 65	AMC 346884	10553	660
96	Darby 66	AMC 346885	10553	662
97	Darby 67	AMC 346886	10553	664
98	Darby 68	AMC 346887	10553	666
99	Darby 69	AMC 346888	10553	668
100	Darby 70	AMC 346889	10553	670
101	Darby 71	AMC 346890	10553	672
102	Darby 72	AMC 346891	10553	674
103	Darby 101	AMC 346892	10553	676
104	Darby 102	AMC 346893	10553	678
105	Darby 103	AMC 346894	10553	680
106	Darby 104	AMC 346895	10553	682
107	Darby 105	AMC 346896	10553	684
108	Darby 106	AMC 346897	10553	686
109	Darby 107	AMC 346898	10553	688
110	Darby 108	AMC 346899	10553	690
111	Darby 109	AMC 346900	10553	692
112	Darby 110	AMC 346901	10553	694
113	Darby 111	AMC 346902	10553	696
114	Darby 112	AMC 346903	10553	698
115	Darby 113	AMC 346904	10553	700
116	Darby 114	AMC 346905	10553	702
117	Darby 115	AMC 346906	10553	704
118	Darby 116	AMC 346907	10553	706
119	Darby 117	AMC 346908	10553	708
120	Darby 118	AMC 346909	10553	710
121	Darby 119	AMC 346910	10553	712
122	Darby 120	AMC 346911	10553	714
123	Darby 121	AMC 346912	10553	716
124	Darby 122	AMC 346913	10553	718
125	Darby 123	AMC 346914	10553	720
126	Darby 124	AMC 346915	10553	722
127	Darby 125	AMC 346916	10553	724
128	Darby 126	AMC 346917	10553	726
129	Darby 127	AMC 346918	10553	728
130	Darby 128	AMC 346919	10553	730
131	Darby 129	AMC 346920	10553	732
132	Darby 130	AMC 346921	10553	734
133	Darby 131	AMC 346922	10553	736
134	Darby 132	AMC 346923	10553	738
135	Darby 133	AMC 346924	10553	740
136	Darby 134	AMC 346925	10553	742
137	Darby 135	AMC 346926	10553	744
138	Darby 136	AMC 346927	10553	746
139	Darby 137	AMC 346928	10553	748

RECEIVED
 TULSA STATE OFFICE
 JUN 19 2007
 2:49 P
 ARIZONA



50/50

140	Darby 138	AMC 346929	10553	750
141	Darby 139	AMC 346930	10553	752
142	Darby 140	AMC 346931	10553	754
143	Darby 141	AMC 346932	10553	756
144	Darby 144	AMC 346935	10553	762
145	Darby 146	AMC 346937	10553	766
146	Darby 148	AMC 346939	10553	770
147	Darby 150	AMC 346941	10553	774
148	Darby 152	AMC 346943	10553	778
149	Darby 154	AMC 346945	10553	782
150	Darby 156	AMC 346947	10553	786
151	Darby 158	AMC 346949	10553	790
152	Darby 160	AMC 346951	10553	794
153	Darby 162	AMC 346953	10553	798
154	Darby 163	AMC 346954	10553	800
155	Darby 164	AMC 346955	10553	802
156	Darby 165	AMC 346956	10553	804
157	Darby 166	AMC 346957	10553	806
158	Darby 167	AMC 346958	10553	808
159	Darby 168	AMC 346959	10553	810
160	Darby 169	AMC 346960	10553	812
161	Darby 170	AMC 346961	10553	814
162	Darby 171	AMC 346962	10553	816
163	Darby 172	AMC 346963	10553	818
164	Darby 173	AMC 346964	10553	820
165	Darby 174	AMC 346965	10553	822
166	Darby 175	AMC 346966	10553	824
167	Darby 176	AMC 346967	10553	826
168	Darby 177	AMC 346968	10553	828
169	Darby 178	AMC 346969	10553	830
170	Darby 179	AMC 346970	10553	832
171	Darby 180	AMC 346971	10553	834
172	Darby 190	AMC 346981	10553	854
173	Darby 191	AMC 346982	10553	856
174	Darby 192	AMC 346983	10553	858
175	Darby 193	AMC 346984	10553	860
176	Darby 194	AMC 346985	10553	862
177	Darby 195	AMC 346986	10553	864
178	Darby 196	AMC 346987	10553	866
179	Darby 197	AMC 346988	10553	868
180	Darby 198	AMC 346989	10553	870
181	Darby 199	AMC 346990	10553	872
182	Darby 200	AMC 346991	10553	874
183	Darby 201	AMC 346992	10553	876
184	Darby 202	AMC 346993	10553	878
185	Darby 203	AMC 346994	10553	880
186	Darby 204	AMC 346995	10553	882
187	Darby 205	AMC 346996	10553	884
188	Darby 206	AMC 346997	10553	886
189	Darby 207	AMC 346998	10553	888

RECEIVED
 STATE OFFICE
 JUN 21 2:46 PM 2009
 ARIZONA



50/50

190	Darby 226	AMC 347017	10553	926
191	Darby 227	AMC 347018	10553	928
192	Darby 228	AMC 347019	10553	930
193	Darby 229	AMC 347020	10553	932
194	Darby 230	AMC 347021	10553	934
195	Darby 231	AMC 347022	10553	936
196	Darby 241	AMC 347032	10553	956
197	Darby 242	AMC 347033	10553	958
198	Darby 243	AMC 347034	10553	960
199	Darby 244	AMC 347035	10553	962
200	Darby 245	AMC 347036	10553	964
201	Darby 246	AMC 347037	10553	966
202	Darby 247	AMC 347038	10553	968
203	Darby 248	AMC 347039	10553	970
204	Darby 249	AMC 347040	10553	972
205	Darby 250	AMC 347041	10553	974
206	Darby 251	AMC 347042	10553	976
207	Darby 252	AMC 347043	10553	978
208	Darby 256	AMC 347047	10553	988
209	Darby 257	AMC 347048	10553	988
210	Darby 258	AMC 347049	10553	990
211	Darby 261	AMC 347052	10553	996
212	Darby 263	AMC 347054	10553	1000
213	Darby 264	AMC 347055	10553	1002
214	Darby 265	AMC 347056	10553	1004
215	Darby 266	AMC 347057	10553	1006
216	Darby 267	AMC 347058	10553	1008
217	Darby 268	AMC 347059	10553	1010
218	Darby 269	AMC 347060	10553	1012
219	Darby 270	AMC 347061	10553	1014
220	Darby 271	AMC 347062	10553	1016
221	Darby 272	AMC 347063	10553	1018
222	Darby 273	AMC 347064	10553	1020
223	Darby 274	AMC 347065	10553	1022
224	Darby 275	AMC 347066	10553	1024
225	Darby 276	AMC 347067	10553	1026
226	Darby 277	AMC 347068	10553	1028
227	Darby 278	AMC 347069	10553	1030
228	Darby 279	AMC 347070	10553	1032
229	Darby 280	AMC 347071	10553	1034
230	Darby 281	AMC 347072	10553	1036
231	Darby 282	AMC 347073	10553	1038
232	Darby 283	AMC 347074	10553	1040
233	Darby 284	AMC 347075	10553	1042
234	Darby 285	AMC 347076	10553	1044
235	Darby 286	AMC 347077	10553	1046
236	Darby 287	AMC 347078	10553	1048
237	Darby 288	AMC 347079	10553	1050
238	Darby 289	AMC 347080	10553	1052
239	Darby 290	AMC 347081	10553	1054

RECEIVED
 T.M. PRIVATE OFFICE
 JAN 19 2009
 2:46 P
 ARIZONA

50/50



240 Darby 291	AMC 347082	10553	1056
241 Darby 292	AMC 347083	10553	1058
242 Darby 293	AMC 347084	10553	1060
243 Darby 294	AMC 347085	10553	1062
244 Darby 295	AMC 347086	10553	1064



RECEIVED
 STATE OFFICE
 2009 DEC 21 P 2:46
 PHOENIX, ARIZONA

5/50

FILING RECEIPT

ENTITY NAME: FREEPORT-MCMORAN CORPORATION

DOCUMENT TYPE: AMENDMENT (DOMESTIC BUSINESS)
NAME

COUNTY: NEWY

FILED:04/15/2008 DURATION:***** CASH#:080415000997 FILM #:080415000896

FILER:

PHELPS DODGE CORPORATION
CORPORATE SECRETARY DEPT.
ONE NORTH CENTRAL AVE.
PHOENIX, AZ 85004

ADDRESS FOR PROCESS:

REGISTERED AGENT:



RECEIVED
FILM:AZ STATE OFFICE
2009 DEC 21 P 2:46
PHOENIX, ARIZONA

SERVICE COMPANY: CORPORATION SERVICE COMPANY - 45

SERVICE CODE: 45

FEES	245.00

FILING	60.00
TAX	0.00
CERT	0.00
COPIES	10.00
HANDLING	175.00

PAYMENTS	245.00

CASH	0.00
CHECK	0.00
CHARGE	0.00
DRAWDOWN	245.00
OPAL	0.00
REFUND	0.00

527608JBA

DOS-1025 (04/2007).

STATE OF NEW YORK
DEPARTMENT OF STATE

I hereby certify that the annexed copy has been compared with the original document in the custody of the Secretary of State and that the same is a true copy of said original.



WITNESS my hand and the official seal of the
Department of State, at the City of Albany, on
April 16, 2008.

Paul LaPointe

Paul LaPointe
Special Deputy Secretary of State

RECEIVED
MAY 2 STATE OFFICE
2009 DEC 21 P 2:46
PHOENIX, ARIZONA

080415000896

CSC 45

**CERTIFICATE OF AMENDMENT OF THE
CERTIFICATE OF INCORPORATION
OF
PHELPS DODGE CORPORATION**
Under Section 805 of the Business Corporation Law

I, Douglas N. Curraut II, being the Secretary of Phelps Dodge Corporation, a corporation formed under the laws of the State of New York (the "Corporation"), to effect the amendment of the Certificate of Incorporation of the Corporation, do hereby certify as follows:

1. The name of the Corporation is Phelps Dodge Corporation. The name under which the Corporation was formed was Copper Queen Consolidated Mining Company.
2. The Certificate of Incorporation of the Corporation was filed with the Department of State of the State of New York on August 10, 1885. A Restated Certificate of Incorporation was filed with such Department on May 1, 2007.
3. The Certificate of Incorporation is hereby further amended in accordance with Section 801 of the Business Corporation Law to change the Corporation's name.
4. Article FIRST of the Certificate of Incorporation of the Corporation as amended and supplemented to date, relating to the corporation name is hereby amended to read as:

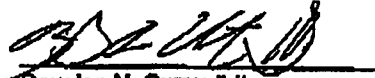
"FIRST: The name of the Corporation is Freeport-McMoRan Corporation."

5. In accordance with the applicable provisions of Section 708 and Section 807 of the Business Corporation Law of the State of New York, in lieu of a meeting and vote of the board of directors, the sole director of the Corporation has given written consent to approve this Certificate of Amendment and to recommend that the sole shareholder of the Corporation adopt this amendment of the Corporation's Certificate of Incorporation.
6. In lieu of a meeting and vote of the sole shareholder, the sole shareholder of the Corporation has given written consent to adoption of this Certificate of Amendment in accordance with the applicable provisions of Section 615 and Section 803 of the Business Corporation Law of the State of New York.

080415000896

RECEIVED
CORPORATE OFFICE
2009 DEC 21 P 2:47
TAMMIX, ARIZONA

IN WITNESS WHEREOF, I have executed this certificate, and affirm that the statements made herein are true under penalties of perjury, on this 11th day of April, 2008.


Douglas N. Curraut II
Secretary

RECEIVED
ALMAZ STATE OFFICE
2009 DEC 21 P 2:47
PHOENIX, ARIZONA

080415000896

**CERTIFICATE OF AMENDMENT OF THE
.. CERTIFICATE OF INCORPORATION
OF
PHELPS DODGE CORPORATION**

Under Section 805 of the Business Corporation Law

RECEIVED
T.M. AZ STATE OFFICE
2009 DEC 21 P 2:47
PHOENIX, ARIZONA

FILED

2008 APR 15 PM 4:21

Filed by: Phelps Dodge Corporation
Corporate Secretary Dept.
One North Central Ave.
Phoenix, AZ 85004

116
STATE OF NEW YORK
DEPARTMENT OF STATE
APR 15 2008

CUSTOMER REF. #
537608379A

FILED
AKS
IF: m
n.y

**CSC 45
DRAW DOWN**

997

ENTERED
JUN 19 2008
D 27

United States Department of the Interior

Bureau of Land Management
 BUSINESS & SUPPORT SVCS DIV
 ONE N CENTRAL AVE SUITE 800
 PHOENIX, AZ 85004 -4427
 Phone: (602) 417-9200

Receipt

No: 2057282

Transaction #: 2123401	
Date of Transaction: 12/21/2009	
CUSTOMER:	FREEPORT MCMORAN COPPER & GOLD 1 N CENTRAL AVE PHOENIX, AZ 85004-4414 US

LINE #	QTY	DESCRIPTION	REMARKS	UNIT PRICE	TOTAL
1	1.00	LOCATABLE MINERALS / MINING CLAIMS-NOT NEW-UNADJUD, ONE AUTH NO. ONLY / MINING CLAIM MONEY RECEIVED CASES: AMC349241/\$2820.00	TRF (282)	- n/a -	2820.00
TOTAL:					\$2,820.00

PAYMENT INFORMATION			
1	AMOUNT:	2820.00	POSTMARKED: N/A
	TYPE:	CHECK	RECEIVED: 12/21/2009
	CHECK NO:	668959	
	NAME:	FREEPORT MCMORAN COPPER & GOLD 1 N CENTRAL AVE PHOENIX AZ 85004-4414 US	

REMARKS

This receipt was generated by the automated BLM Collections and Billing System and is a paper representation of a portion of the official electronic record contained therein.



NOTICE!!

These documents have been scanned!

Do not place un-scanned documents beneath this notice!

Do not remove this notice from this file!

GPO Jacket No. 560-102
Print Order 61540
Rise Business Services, LLC
Job=AZ15 7/3/2019



Box Number= AZ15145



Claim Begin-End: AMC349241-AMC349241

4 Annual Filings



AZ15145-5

AMC349069-AMC349474

August 1st, 2018

After recording, return to:
Freeport Minerals Corporation
Attn: C. Loder
333 North Central Avenue
Phoenix, AZ 85004

Bureau of Land Management
Arizona State Office
One North Central Avenue
Phoenix, AZ 85004

428474

41648
67991
180088
332760
346820
349241
423777
425603


2018

NOTICE OF INTENT TO HOLD MINING CLAIMS AND PAYMENT OF BLM MAINTENANCE FEE

Re: Payment of Annual Claim Maintenance Fee

Dear Sir or Madam:

This will serve as notice that Freeport Minerals Corporation, whose address for purposes of this filing is Land and Water Department, 333 North Central Ave., 24th Floor, Phoenix, Arizona 85004, intends to hold the mining claims and/or mill sites described on Exhibit A attached hereto for the assessment year ending at 12 o'clock, noon, on September 1, 2019 by payment of the annual maintenance fee of \$155 per claim or site. Payment of such amount is made herewith for such assessment year for each of the claims and sites, the name, and BLM serial number with the book and page or index number of recording of the location notice in the official records of Pima County, Arizona, of which, is set forth on Exhibit A attached hereto and by this reference incorporated herein.





Carolyn Loder for
Freeport Minerals Corporation.

State of Arizona)
) ss.
County of Maricopa)

The foregoing instrument was acknowledged before me on August 1st, 2018, by Carolyn Loder, on behalf of Freeport Minerals Corporation.

(Seal)

 **STEPHANIE D. TURTON**
Notary Public - State of Arizona
MARICOPA COUNTY
My Commission Expires Nov. 18, 2019



Notary Public
My commission expires: 11-18-2019

INTERE
AUG 07 2018
BY: RAM

EXHIBIT A

County: Pima

State: AZ

BLM Serial #	Claim Name	Original Recording		Amended Recording		Location
		Recording #	Page #	Recording #	Page #	
AMC 041648	Phila	YY	627			SEC28-T12S-R06W
AMC 041649	Phila No. 1	ZZ	139			SEC28-T12S-R06W
AMC 041650	Phila No. 2	ZZ	140			SEC28-T12S-R06W
AMC 041651	Alfred No. 2	WW	514	YY	547	SEC28-T12S-R06W
AMC 041652	White Apex	WW	516	YY	550	SEC28-T12S-R06W
AMC 041653	Daisy	WW	512	YY	553	SEC28-T12S-R06W
AMC 041654	Daisy No. 1	WW	513	YY	554	SEC28-T12S-R06W
AMC 041655	Copper No. 1	XX	595	YY	551	SEC27-T12S-R06W
AMC 041656	New Copper No. 2	371	243			SEC28-T12S-R06W
AMC 041657	Last Wedge	XX	598	521	231	SEC27-T12S-R06W
AMC 041658	Fracture	LLL	289	518	124	SEC27-T12S-R06W
AMC 041659	Fracture No. 1	LLL	365			SEC27-T12S-R06W
AMC 067991	Copper Ridge #6	SS	587			SEC35-T12S-R06W
AMC 067992	Copper Ridge #7	SS	588			SEC35-T12S-R06W
AMC 067993	Copper Ridge #9	SS	595			SEC36-T12S-R06W
AMC 067994	Copper Ridge #11	SS	585			SEC35-T12S-R06W
AMC 180090	MARGIE 3	6808	600			SEC25-T12S-R06W
AMC 180096	MARGIE 9	6808	612			SEC25-T12S-R06W
AMC 180097	MARGIE 10	6808	614			SEC25-T12S-R06W
AMC 180098	MARGIE 11	6808	616			SEC25-T12S-R06W
AMC 180099	MARGIE 12	6808	618			SEC25-T12S-R06W
AMC 180100	MARGIE 13	6808	620			SEC26-T12S-R06W
AMC 180101	MARGIE 14	6808	622			SEC26-T12S-R06W
AMC 180102	MARGIE 19	6808	624			SEC26-T12S-R06W
AMC 180103	MARGIE 20	6808	626			SEC26-T12S-R06W
AMC 180104	MARGIE 21	6808	628			SEC26-T12S-R06W
AMC 332760	AJ 1	9998	324			SEC28-T12S-R06W
AMC 332761	AJ 2	9998	328			SEC27-T12S-R06W
AMC 332762	AJ 3	9998	330			SEC27-T12S-R06W
AMC 332763	AJ 4	9998	332			SEC27-T12S-R06W
AMC 346820	Darby 1	10553	532			SEC07-T12S-R05W
AMC 346821	Darby 2	10553	534			SEC07-T12S-R05W
AMC 346822	Darby 3	10553	536			SEC07-T12S-R05W
AMC 346823	Darby 4	10553	538			SEC07-T12S-R05W
AMC 346824	Darby 5	10553	540			SEC07-T12S-R05W
AMC 346825	Darby 6	10553	542			SEC07-T12S-R05W
AMC 346826	Darby 7	10553	544			SEC07-T12S-R05W
AMC 346827	Darby 8	10553	546			SEC07-T12S-R05W

Date: 10/30/2017

Page 1

EXHIBIT A

County: Pima

State: AZ

<u>BLM Serial #</u>	<u>Claim Name</u>	<u>Original Recording</u>		<u>Amended Recording</u>		<u>Location</u>
		<u>Recording #</u>	<u>Page #</u>	<u>Recording #</u>	<u>Page #</u>	
AMC 346828	Darby 9	10553	548			SEC07-T12S-R05W
AMC 346829	Darby 10	10553	550			SEC07-T12S-R05W
AMC 346830	Darby 11	10553	552			SEC07-T12S-R05W
AMC 346831	Darby 12	10553	554			SEC07-T12S-R05W
AMC 346832	Darby 13	10553	556			SEC07-T12S-R05W
AMC 346833	Darby 14	10553	558			SEC07-T12S-R05W
AMC 346834	Darby 15	10553	560			SEC07-T12S-R05W
AMC 346835	Darby 16	10553	562			SEC07-T12S-R05W
AMC 346836	Darby 17	10553	564			SEC07-T12S-R05W
AMC 346837	Darby 18	10553	566			SEC07-T12S-R05W
AMC 346838	Darby 19	10553	568			SEC07-T12S-R05W
AMC 346839	Darby 20	10553	570			SEC07-T12S-R05W
AMC 346840	Darby 21	10553	572			SEC07-T12S-R05W
AMC 346841	Darby 22	10553	574			SEC07-T12S-R05W
AMC 346842	Darby 23	10553	576			SEC07-T12S-R05W
AMC 346843	Darby 24	10553	578			SEC07-T12S-R05W
AMC 346844	Darby 25	10553	580			SEC07-T12S-R05W
AMC 346845	Darby 26	10553	582			SEC07-T12S-R05W
AMC 346846	Darby 27	10553	584			SEC07-T12S-R05W
AMC 346847	Darby 28	10553	586			SEC07-T12S-R05W
AMC 346848	Darby 29	10553	588			SEC07-T12S-R05W
AMC 346849	Darby 30	10553	590			SEC07-T12S-R05W
AMC 346850	Darby 31	10553	592			SEC07-T12S-R05W
AMC 346851	Darby 32	10553	594			SEC07-T12S-R05W
AMC 346852	Darby 33	10553	596			SEC18-T12S-R05W
AMC 346853	Darby 34	10553	598			SEC18-T12S-R05W
AMC 346854	Darby 35	10553	600			SEC18-T12S-R05W
AMC 346855	Darby 36	10553	602			SEC18-T12S-R05W
AMC 346856	Darby 37	10553	604			SEC18-T12S-R05W
AMC 346857	Darby 38	10553	606			SEC18-T12S-R05W
AMC 346858	Darby 39	10553	608			SEC18-T12S-R05W
AMC 346859	Darby 40	10553	610			SEC18-T12S-R05W
AMC 346860	Darby 41	10553	612			SEC18-T12S-R05W
AMC 346861	Darby 42	10553	614			SEC18-T12S-R05W
AMC 346862	Darby 43	10553	616			SEC18-T12S-R05W
AMC 346863	Darby 44	10553	618			SEC18-T12S-R05W
AMC 346864	Darby 45	10553	620			SEC18-T12S-R05W
AMC 346865	Darby 46	10553	622			SEC18-T12S-R05W

Date: 10/30/2017

Page 2

EXHIBIT A

County: Pima

State: AZ

<u>BLM Serial #</u>	<u>Claim Name</u>	<u>Original Recording</u>		<u>Amended Recording</u>		<u>Location</u>
		<u>Recording #</u>	<u>Page #</u>	<u>Recording #</u>	<u>Page #</u>	
AMC 346866	Darby 47	10553	624			SEC18-T12S-R05W
AMC 346867	Darby 48	10553	626			SEC18-T12S-R05W
AMC 346868	Darby 49	10553	628			SEC18-T12S-R05W
AMC 346869	Darby 50	10553	630			SEC18-T12S-R05W
AMC 346870	Darby 51	10553	632			SEC18-T12S-R05W
AMC 346871	Darby 52	10553	634			SEC18-T12S-R05W
AMC 346872	Darby 53	10553	636			SEC18-T12S-R05W
AMC 346873	Darby 54	10553	638			SEC18-T12S-R05W
AMC 346874	Darby 55	10553	640			SEC18-T12S-R05W
AMC 346875	Darby 56	10553	642			SEC18-T12S-R05W
AMC 346876	Darby 57	10553	644			SEC18-T12S-R05W
AMC 346877	Darby 58	10553	646			SEC18-T12S-R05W
AMC 346878	Darby 59	10553	648			SEC18-T12S-R05W
AMC 346879	Darby 60	10553	650			SEC18-T12S-R05W
AMC 346880	Darby 61	10553	652			SEC18-T12S-R05W
AMC 346881	Darby 62	10553	654			SEC18-T12S-R05W
AMC 346882	Darby 63	10553	656			SEC18-T12S-R05W
AMC 346883	Darby 64	10553	658			SEC18-T12S-R05W
AMC 346884	Darby 65	10553	660			SEC19-T12S-R05W
AMC 346885	Darby 66	10553	662			SEC19-T12S-R05W
AMC 346886	Darby 67	10553	664			SEC19-T12S-R05W
AMC 346887	Darby 68	10553	666			SEC19-T12S-R05W
AMC 346888	Darby 69	10553	668			SEC19-T12S-R05W
AMC 346889	Darby 70	10553	670			SEC19-T12S-R05W
AMC 346890	Darby 71	10553	672			SEC19-T12S-R05W
AMC 346891	Darby 72	10553	674			SEC19-T12S-R05W
AMC 346892	Darby 101	10553	676			SEC08-T12S-R05W
AMC 346893	Darby 102	10553	678			SEC08-T12S-R05W
AMC 346894	Darby 103	10553	680			SEC08-T12S-R05W
AMC 346895	Darby 104	10553	682			SEC08-T12S-R05W
AMC 346896	Darby 105	10553	684			SEC08-T12S-R05W
AMC 346897	Darby 106	10553	686			SEC08-T12S-R05W
AMC 346898	Darby 107	10553	688			SEC08-T12S-R05W
AMC 346899	Darby 108	10553	690			SEC08-T12S-R05W
AMC 346900	Darby 109	10553	692			SEC08-T12S-R05W
AMC 346901	Darby 110	10553	694			SEC17-T12S-R05W
AMC 346902	Darby 111	10553	696			SEC17-T12S-R05W
AMC 346903	Darby 112	10553	698			SEC17-T12S-R05W

Date: 10/30/2017

EXHIBIT A

County: Pima

State: AZ

<u>BLM Serial #</u>	<u>Claim Name</u>	<u>Original Recording</u>		<u>Amended Recording</u>		<u>Location</u>
		<u>Recording #</u>	<u>Page #</u>	<u>Recording #</u>	<u>Page #</u>	
AMC 346904	Darby 113	10553	700			SEC17-T12S-R05W
AMC 346905	Darby 114	10553	702			SEC17-T12S-R05W
AMC 346906	Darby 115	10553	704			SEC17-T12S-R05W
AMC 346907	Darby 116	10553	706			SEC17-T12S-R05W
AMC 346908	Darby 117	10553	708			SEC17-T12S-R05W
AMC 346909	Darby 118	10553	710			SEC17-T12S-R05W
AMC 346910	Darby 119	10553	712			SEC20-T12S-R05W
AMC 346911	Darby 120	10553	714			SEC20-T12S-R05W
AMC 346912	Darby 121	10553	716			SEC18-T12S-R05W
AMC 346913	Darby 122	10553	718			SEC18-T12S-R05W
AMC 346914	Darby 123	10553	720			SEC18-T12S-R05W
AMC 346915	Darby 124	10553	722			SEC18-T12S-R05W
AMC 346916	Darby 125	10553	724			SEC18-T12S-R05W
AMC 346917	Darby 126	10553	726			SEC18-T12S-R05W
AMC 346918	Darby 127	10553	728			SEC18-T12S-R05W
AMC 346919	Darby 128	10553	730			SEC18-T12S-R05W
AMC 346920	Darby 129	10553	732			SEC18-T12S-R05W
AMC 346921	Darby 130	10553	734			SEC19-T12S-R05W
AMC 346922	Darby 131	10553	736			SEC19-T12S-R05W
AMC 346923	Darby 132	10553	738			SEC19-T12S-R05W
AMC 346924	Darby 133	10553	740			SEC19-T12S-R05W
AMC 346925	Darby 134	10553	742			SEC19-T12S-R05W
AMC 346926	Darby 135	10553	744			SEC19-T12S-R05W
AMC 346927	Darby 136	10553	746			SEC19-T12S-R05W
AMC 346928	Darby 137	10553	748			SEC19-T12S-R05W
AMC 346929	Darby 138	10553	750			SEC19-T12S-R05W
AMC 346930	Darby 139	10553	752			SEC19-T12S-R05W
AMC 346931	Darby 140	10553	754			SEC19-T12S-R05W
AMC 346932	Darby 141	10553	756			SEC19-T12S-R05W
AMC 346935	Darby 144	10553	762			SEC28-T12S-R06W
AMC 346937	Darby 146	10553	766			SEC33-T12S-R06W
AMC 346939	Darby 148	10553	770			SEC33-T12S-R06W
AMC 346941	Darby 150	10553	774			SEC33-T12S-R06W
AMC 346943	Darby 152	10553	778			SEC33-T12S-R06W
AMC 346945	Darby 154	10553	782			SEC33-T12S-R06W
AMC 346947	Darby 156	10553	786			SEC33-T12S-R06W
AMC 346949	Darby 158	10553	790			SEC33-T12S-R06W
AMC 346951	Darby 160	10553	794			SEC33-T12S-R06W

Date: 10/30/2017

RECEIVED
 PIMA COUNTY
 STATE OF ARIZONA
 DEPT. OF LAND
 ADMINISTRATION

EXHIBIT A

County: Pima

State: AZ

<u>BLM Serial #</u>	<u>Claim Name</u>	<u>Original Recording</u>		<u>Amended Recording</u>		<u>Location</u>
		<u>Recording #</u>	<u>Page #</u>	<u>Recording #</u>	<u>Page #</u>	
AMC 346953 7	Darby 162	10553	798			SEC33-T12S-R06W
AMC 346954	Darby 163	10553	800			SEC28-T12S-R06W
AMC 346955	Darby 164	10553	802			SEC33-T12S-R06W
AMC 346956	Darby 165	10553	804			SEC33-T12S-R06W
AMC 346957	Darby 166	10553	806			SEC33-T12S-R06W
AMC 346958	Darby 167	10553	808			SEC33-T12S-R06W
AMC 346959	Darby 168	10553	810			SEC33-T12S-R06W
AMC 346960	Darby 169	10553	812			SEC33-T12S-R06W
AMC 346961	Darby 170	10553	814			SEC33-T12S-R06W
AMC 346962	Darby 171	10553	816			SEC33-T12S-R06W
AMC 346963	Darby 172	10553	818			SEC33-T12S-R06W
AMC 346964	Darby 173	10553	820			SEC34-T12S-R06W
AMC 346965	Darby 174	10553	822			SEC34-T12S-R06W
AMC 346966	Darby 175	10553	824			SEC34-T12S-R06W
AMC 346967	Darby 176	10553	826			SEC34-T12S-R06W
AMC 346968	Darby 177	10553	828			SEC34-T12S-R06W
AMC 346969	Darby 178	10553	830			SEC34-T12S-R06W
AMC 346970	Darby 179	10553	832			SEC34-T12S-R06W
AMC 346971	Darby 180	10553	834			SEC34-T12S-R06W
AMC 346981 7	Darby 190	10553	854			SEC34-T12S-R06W
AMC 346982	Darby 191	10553	856			SEC34-T12S-R06W
AMC 346983	Darby 192	10553	858			SEC34-T12S-R06W
AMC 346984	Darby 193	10553	860			SEC34-T12S-R06W
AMC 346985	Darby 194	10553	862			SEC34-T12S-R06W
AMC 346986	Darby 195	10553	864			SEC34-T12S-R06W
AMC 346987	Darby 196	10553	866			SEC34-T12S-R06W
AMC 346988	Darby 197	10553	868			SEC34-T12S-R06W
AMC 346989	Darby 198	10553	870			SEC34-T12S-R06W
AMC 346990	Darby 199	10553	872			SEC34-T12S-R06W
AMC 346991	Darby 200	10553	874			SEC34-T12S-R06W
AMC 346992	Darby 201	10553	876			SEC34-T12S-R06W
AMC 346993	Darby 202	10553	878			SEC34-T12S-R06W
AMC 346994	Darby 203	10553	880			SEC34-T12S-R06W
AMC 346995	Darby 204	10553	882			SEC34-T12S-R06W
AMC 346996	Darby 205	10553	884			SEC34-T12S-R06W
AMC 346997	Darby 206	10553	886			SEC34-T12S-R06W
AMC 346998	Darby 207	10553	888			SEC34-T12S-R06W
AMC 347017 ↗	Darby 226	10553	926			SEC34-T12S-R06W

Date: 10/30/2017

RECEIVED
 PIMA COUNTY
 DEPARTMENT OF
 LAND MANAGEMENT
 10/30/2017

EXHIBIT A

County: Pima

State: AZ

BLM Serial #	Claim Name	Original Recording		Amended Recording		Location
		Recording #	Page #	Recording #	Page #	
AMC 347018	Darby 227	10553	928			SEC34-T12S-R06W
AMC 347019	Darby 228	10553	930			SEC34-T12S-R06W
AMC 347020	Darby 229	10553	932			SEC34-T12S-R06W
AMC 347021	Darby 230	10553	934			SEC34-T12S-R06W
AMC 347022	Darby 231	10553	936			SEC34-T12S-R06W
AMC 347032	Darby 241	10553	956			SEC35-T12S-R06W
AMC 347033	Darby 242	10553	958			SEC35-T12S-R06W
AMC 347034	Darby 243	10553	960			SEC35-T12S-R06W
AMC 347035	Darby 244	10553	962			SEC35-T12S-R06W
AMC 347036	Darby 245	10553	964			SEC35-T12S-R06W
AMC 347037	Darby 246	10553	966			SEC35-T12S-R06W
AMC 347038	Darby 247	10553	968			SEC35-T12S-R06W
AMC 347039	Darby 248	10553	970			SEC35-T12S-R06W
AMC 347040	Darby 249	10553	972			SEC35-T12S-R06W
AMC 347041	Darby 250	10553	974			SEC35-T12S-R06W
AMC 347042	Darby 251	10553	976			SEC35-T12S-R06W
AMC 347043	Darby 252	10553	978			SEC35-T12S-R06W
AMC 347044	Darby 253 (A)	10553	980	13625	337	SEC35-T12S-R06W
AMC 347045	Darby 254 (A)	10553	982	13625	339	SEC35-T12S-R06W
AMC 347046	Darby 255 (A)	10553	984	13625	341	SEC35-T12S-R06W
AMC 347047	Darby 256	10553	986			SEC35-T12S-R06W
AMC 347048	Darby 257	10553	988			SEC35-T12S-R06W
AMC 347049	Darby 258	10553	990			SEC35-T12S-R06W
AMC 347050	Darby 259 (A)	10553	992	13625	343	SEC35-T12S-R06W
AMC 347051	Darby 260 (A)	10553	994	13625	345	SEC36-T12S-R06W
AMC 347052	Darby 261	10553	996			SEC36-T12S-R06W
AMC 347053	Darby 262 (A)	10553	998	13625	347	SEC36-T12S-R06W
AMC 347054	Darby 263	10553	1000			SEC36-T12S-R06W
AMC 347055	Darby 264	10553	1002			SEC36-T12S-R06W
AMC 347056	Darby 265	10553	1004			SEC36-T12S-R06W
AMC 347057	Darby 266	10553	1006			SEC36-T12S-R06W
AMC 347058	Darby 267	10553	1008			SEC36-T12S-R06W
AMC 347059	Darby 268	10553	1010			SEC36-T12S-R06W
AMC 347060	Darby 269	10553	1012			SEC36-T12S-R06W
AMC 347061	Darby 270	10553	1014			SEC36-T12S-R06W
AMC 347062	Darby 271	10553	1016			SEC36-T12S-R06W
AMC 347063	Darby 272	10553	1018			SEC36-T12S-R06W
AMC 347064	Darby 273	10553	1020			SEC36-T12S-R06W

Date: 10/30/2017

RECEIVED
 PIMA COUNTY
 CLERK'S OFFICE
 10/30/2017

EXHIBIT A

County: Pima

State: AZ

BLM Serial #	Claim Name	Original Recording		Amended Recording		Location
		Recording #	Page #	Recording #	Page #	
AMC 347065	Darby 274	10553	1022			SEC36-T12S-R06W
AMC 347066	Darby 275	10553	1024			SEC36-T12S-R06W
AMC 347067	Darby 276	10553	1026			SEC36-T12S-R06W
AMC 347068	Darby 277	10553	1028			SEC36-T12S-R06W
AMC 347069	Darby 278	10553	1030			SEC31-T12S-R05W
AMC 347070	Darby 279	10553	1032			SEC36-T12S-R06W
AMC 347071	Darby 280	10553	1034			SEC31-T12S-R05W
AMC 347072	Darby 281	10553	1036			SEC36-T12S-R06W
AMC 347073	Darby 282	10553	1038			SEC31-T12S-R05W
AMC 347074	Darby 283	10553	1040			SEC36-T12S-R06W
AMC 347075	Darby 284	10553	1042			SEC31-T12S-R05W
AMC 347076	Darby 285	10553	1044			SEC36-T12S-R06W
AMC 347077	Darby 286	10553	1046			SEC31-T12S-R05W
AMC 347078	Darby 287	10553	1048			SEC36-T12S-R06W
AMC 347079	Darby 288	10553	1050			SEC31-T12S-R05W
AMC 347080	Darby 289	10553	1052			SEC36-T12S-R06W
AMC 347081	Darby 290	10553	1054			SEC31-T12S-R05W
AMC 347082	Darby 291	10553	1056			SEC36-T12S-R06W
AMC 347083	Darby 292	10553	1058			SEC31-T12S-R05W
AMC 347084	Darby 293	10553	1060			SEC36-T12S-R06W
AMC 347085	Darby 294	10553	1062			SEC31-T12S-R05W
AMC 347086	Darby 295	10553	1064			SEC34-T12S-R06W
AMC 349241	Darby 300	10680	2286			SEC12-T12S-R06W
AMC 349242	Darby 301	10680	2288			SEC12-T12S-R06W
AMC 349243	Darby 302	10680	2290			SEC12-T12S-R06W
AMC 349244	Darby 303	10680	2292			SEC12-T12S-R06W
AMC 349245	Darby 304	10680	2294			SEC12-T12S-R06W
AMC 349246	Darby 305	10680	2296			SEC12-T12S-R06W
AMC 349247	Darby 306	10680	2298			SEC12-T12S-R06W
AMC 349248	Darby 307	10680	2300			SEC12-T12S-R06W
AMC 349249	Darby 308	10680	2302			SEC01-T12S-R06W
AMC 349250	Darby 309	10680	2304			SEC01-T12S-R06W
AMC 349251	Darby 310	10680	2306			SEC01-T12S-R06W
AMC 349252	Darby 311	10680	2308			SEC01-T12S-R06W
AMC 349253	Darby 312	10680	2310			SEC01-T12S-R06W
AMC 349254	Darby 313	10680	2312			SEC01-T12S-R06W
AMC 349255	Darby 314	10680	2314			SEC01-T12S-R06W
AMC 349256	Darby 315	10680	2316			SEC01-T12S-R06W

Date: 10/30/2017

Page 7

RECEIVED
 OCT 31 2017
 PIMA COUNTY
 RECORDS & ADMINISTRATION

EXHIBIT A

County: Pima

State: AZ

BLM Serial #	Claim Name	Original Recording		Amended Recording		Location
		Recording #	Page #	Recording #	Page #	
AMC 349257	Darby 316	10680	2318			SEC01-T12S-R06W
AMC 349258	Darby 317	10680	2320			SEC01-T12S-R06W
AMC 349259	Darby 318	10680	2322			SEC06-T12S-R05W
AMC 349260	Darby 319	10680	2324			SEC06-T12S-R05W
AMC 349261	Darby 320	10680	2326			SEC06-T12S-R05W
AMC 349262	Darby 321	10680	2328			SEC06-T12S-R05W
AMC 349263	Darby 322	10680	2330			SEC06-T12S-R05W
AMC 349264	Darby 323	10680	2332			SEC06-T12S-R05W
AMC 349265	Darby 324	10680	2334			SEC06-T12S-R05W
AMC 349266	Darby 325	10680	2336			SEC06-T12S-R05W
AMC 349267	Darby 326	10680	2338			SEC06-T12S-R05W
AMC 349268	Darby 327	10680	2340			SEC06-T12S-R05W
AMC 349269	Darby 328	10680	2342			SEC06-T12S-R05W
AMC 349270	Darby 329	10680	2344			SEC06-T12S-R05W
AMC 349271	Darby 330	10680	2346			SEC06-T12S-R05W
AMC 349272	Darby 331	10680	2348			SEC06-T12S-R05W
AMC 349273	Darby 332	10680	2350			SEC06-T12S-R05W
AMC 349274	Darby 333	10680	2352			SEC06-T12S-R05W
AMC 349275	Darby 334	10680	2354			SEC06-T12S-R05W
AMC 349276	Darby 335	10680	2356			SEC06-T12S-R05W
AMC 349277	Darby 336	10680	2358			SEC06-T12S-R05W
AMC 349278	Darby 337	10680	2360			SEC06-T12S-R05W
AMC 423777	J100	20131791459				SEC01-T12S-R06W
AMC 423778	J101	20131791460				SEC01-T12S-R06W
AMC 423779	J102	20131791461				SEC01-T12S-R06W
AMC 423780	J103	20131791462				SEC01-T12S-R06W
AMC 423781	J104	20131791463				SEC01-T12S-R06W
AMC 423782	J105	20131791464				SEC01-T12S-R06W
AMC 423783	J106	20131791465				SEC01-T12S-R06W
AMC 423784	J107	20131791466				SEC01-T12S-R06W
AMC 423785	J108	20131791467				SEC01-T12S-R06W
AMC 423786	J109	20131791468				SEC01-T12S-R06W
AMC 423787	J110	20131791469				SEC06-T12S-R05W
AMC 423788	J111	20131791470				SEC06-T12S-R05W
AMC 423789	J112	20131791471				SEC06-T12S-R05W
AMC 423790	J113	20131791472				SEC06-T12S-R05W
AMC 423791	J114	20131791473				SEC06-T12S-R05W
AMC 423792	J115	20131791474				SEC06-T12S-R05W

Date: 10/30/2017

RECEIVED
 PIMA COUNTY
 AZ STATE OFFICE

EXHIBIT A

County: Pima

State: AZ

<u>BLM Serial #</u>	<u>Claim Name</u>	<u>Original Recording</u>		<u>Amended Recording</u>		<u>Location</u>
		<u>Recording #</u>	<u>Page #</u>	<u>Recording #</u>	<u>Page #</u>	
AMC 423793	J116	20131791475				SEC06-T12S-R05W
AMC 423794	J117	20131791476				SEC06-T12S-R05W
AMC 423795	J118	20131791477				SEC06-T12S-R05W
AMC 423796	J119	20131791478				SEC06-T12S-R05W
AMC 423797	J120	20131791479				SEC06-T12S-R05W
AMC 423798	J121	20131791480				SEC06-T12S-R05W
AMC 423799	J122	20131791481				SEC06-T12S-R05W
AMC 423800	J123	20131791482				SEC06-T12S-R05W
AMC 423801	J124	20131791483				SEC05-T12S-R05W
AMC 423802	K100	20131791484				SEC06-T12S-R05W
AMC 423803	K101	20131791485				SEC06-T12S-R05W
AMC 423804	K102	20131791486				SEC06-T12S-R05W
AMC 423805	K103	20131791487				SEC05-T12S-R05W
AMC 423806	K104	20131791488				SEC06-T12S-R05W
AMC 423807	K105	20131791489				SEC06-T12S-R05W
AMC 423808	K106	20131791490				SEC06-T12S-R05W
AMC 423809	K107	20131791491				SEC05-T12S-R05W
AMC 423810	K108	20131791492				SEC06-T12S-R05W
AMC 423811	K109	20131791493				SEC06-T12S-R05W
AMC 423812	K110	20131791494				SEC06-T12S-R05W
AMC 423813	K111	20131791495				SEC05-T12S-R05W
AMC 423814	K112	20131791496				SEC06-T12S-R05W
AMC 423815	K113	20131791497				SEC06-T12S-R05W
AMC 423816	K114	20131791498				SEC06-T12S-R05W
AMC 423817	K115	20131791499				SEC06-T12S-R05W
AMC 423818	K116	20131791500				SEC06-T12S-R05W
AMC 423819	K117	20131791501				SEC06-T12S-R05W
AMC 423820	K118	20131791502				SEC06-T12S-R05W
AMC 423821	K119	20131791503				SEC05-T12S-R05W
AMC 423822	K120	20131791504				SEC06-T12S-R05W
AMC 423823	K121	20131791505				SEC06-T12S-R05W
AMC 423824	K122	20131791506				SEC06-T12S-R05W
AMC 423825	K123	20131791507				SEC05-T12S-R05W
AMC 423826	K124	20131791508				SEC06-T12S-R05W
AMC 423827	K125	20131791509				SEC06-T12S-R05W
AMC 423828	K126	20131791510				SEC06-T12S-R05W
AMC 423829	K127	20131791511				SEC05-T12S-R05W
AMC 423830	B100	20131791312				SEC01-T12S-R06W

Date: 10/30/2017

RECEIVED
 PIMA COUNTY
 AZ STATE OFFICE
 10/30/2017

EXHIBIT A

County: Pima

State: AZ

<u>BLM Serial #</u>	<u>Claim Name</u>	<u>Original Recording</u>		<u>Amended Recording</u>		<u>Location</u>
		<u>Recording #</u>	<u>Page #</u>	<u>Recording #</u>	<u>Page #</u>	
AMC 423831	B101	20131791313				SEC01-T12S-R06W
AMC 423832	B102	20131791314				SEC01-T12S-R06W
AMC 423833	B103	20131791315				SEC01-T12S-R06W
AMC 423834	B104	20131791316				SEC01-T12S-R06W
AMC 423835	B105	20131791317				SEC01-T12S-R06W
AMC 423836	B106	20131791318				SEC01-T12S-R06W
AMC 423837	B107	20131791319				SEC01-T12S-R06W
AMC 423838	B108	20131791320				SEC01-T12S-R06W
AMC 423839	B109	20131791321				SEC01-T12S-R06W
AMC 423840	B110	20131791322				SEC06-T12S-R05W
AMC 423841	B111	20131791323				SEC06-T12S-R05W
AMC 423842	B112	20131791324				SEC06-T12S-R05W
AMC 423843	B113	20131791325				SEC06-T12S-R05W
AMC 423844	B114	20131791326				SEC06-T12S-R05W
AMC 423845	B115	20131791327				SEC06-T12S-R05W
AMC 423846	B116	20131791328				SEC06-T12S-R05W
AMC 423847	B117	20131791329				SEC06-T12S-R05W
AMC 423848	B118	20131791330				SEC06-T12S-R05W
AMC 423849	B119	20131791331				SEC06-T12S-R05W
AMC 423850	B120	20131791332				SEC06-T12S-R05W
AMC 423851	B121	20131791333				SEC06-T12S-R06W
AMC 423852	B122	20131791334				SEC01-T12S-R06W
AMC 423853	B123	20131791335				SEC01-T12S-R06W
AMC 423854	B124	20131791336				SEC01-T12S-R06W
AMC 423855	B125	20131791337				SEC01-T12S-R06W
AMC 423856	B126	20131791338				SEC01-T12S-R06W
AMC 423857	B127	20131791339				SEC01-T12S-R06W
AMC 423858	B128	20131791340				SEC01-T12S-R06W
AMC 423859	B129	20131791341				SEC01-T12S-R06W
AMC 423860	B130	20131791342				SEC01-T12S-R06W
AMC 423861	B131	20131791343				SEC06-T12S-R05W
AMC 423862	B132	20131791344				SEC06-T12S-R05W
AMC 423863	B133	20131791345				SEC06-T12S-R05W
AMC 423864	B134	20131791346				SEC06-T12S-R05W
AMC 423865	B135	20131791347				SEC06-T12S-R05W
AMC 423866	B136	20131791348				SEC06-T12S-R05W
AMC 423867	B137	20131791349				SEC06-T12S-R05W
AMC 423868	B138	20131791350				SEC06-T12S-R05W

PHOENIX, ARIZONA
 2017 JUN -15 AM 10:14
 REC'D - CIVIL RIGHTS DIVISION

EXHIBIT A

County: Pima

State: AZ

BLM Serial #	Claim Name	Original Recording		Amended Recording		Location
		Recording #	Page #	Recording #	Page #	
AMC 423869	B139	20131791351				SEC06-T12S-R05W
AMC 423870	B140	20131791352				SEC06-T12S-R05W
AMC 423871	B141	20131791353				SEC06-T12S-R05W
AMC 423872	B142	20131791354				SEC01-T12S-R06W
AMC 423873	B143	20131791355				SEC01-T12S-R06W
AMC 423874	B144	20131791356				SEC01-T12S-R06W
AMC 423875	B145	20131791357				SEC01-T12S-R06W
AMC 423876	B146	20131791358				SEC01-T12S-R06W
AMC 423877	B147	20131791359				SEC01-T12S-R06W
AMC 423878	B148	20131791360				SEC01-T12S-R06W
AMC 423879	B149	20131791361				SEC01-T12S-R06W
AMC 423880	B150	20131791362				SEC01-T12S-R06W
AMC 423881	B151	20131791363				SEC01-T12S-R06W
AMC 423882	B152	20131791364				SEC06-T12S-R05W
AMC 423883	B153	20131791365				SEC06-T12S-R05W
AMC 423884	B154	20131791366				SEC06-T12S-R05W
AMC 423885	B155	20131791367				SEC06-T12S-R05W
AMC 423886	B156	20131791368				SEC06-T12S-R05W
AMC 423887	B157	20131791369				SEC06-T12S-R05W
AMC 423888	B158	20131791370				SEC06-T12S-R05W
AMC 423889	B159	20131791371				SEC06-T12S-R05W
AMC 423890	B160	20131791372				SEC06-T12S-R05W
AMC 423891	B161	20131791373				SEC06-T12S-R05W
AMC 423892	B162	20131791374				SEC06-T12S-R05W
AMC 423893	B163	20131791375				SEC01-T12S-R06W
AMC 423894	B164	20131791376				SEC01-T12S-R06W
AMC 423895	B165	20131791377				SEC01-T12S-R06W
AMC 423896	B166	20131791378				SEC01-T12S-R06W
AMC 423897	B167	20131791379				SEC01-T12S-R06W
AMC 423898	B168	20131791380				SEC01-T12S-R06W
AMC 423899	B169	20131791381				SEC01-T12S-R06W
AMC 423900	B170	20131791382				SEC01-T12S-R06W
AMC 423901	B171	20131791383				SEC01-T12S-R06W
AMC 423902	B172	20131791384				SEC01-T12S-R06W
AMC 423903	B173	20131791385				SEC06-T12S-R05W
AMC 423904	B174	20131791386				SEC06-T12S-R05W
AMC 423905	B175	20131791387				SEC06-T12S-R05W
AMC 423906	B176	20131791388				SEC06-T12S-R05W

Date: 10/30/2017

RECEIVED
 PIMA COUNTY
 DEPT. OF
 RECORDS
 10/30/2017

EXHIBIT A

County: Pima

State: AZ

<u>BLM Serial #</u>	<u>Claim Name</u>	<u>Original Recording</u>		<u>Amended Recording</u>		<u>Location</u>
		<u>Recording #</u>	<u>Page #</u>	<u>Recording #</u>	<u>Page #</u>	
AMC 423907	B177	20131791389				SEC06-T12S-R05W
AMC 423908	B178	20131791390				SEC06-T12S-R05W
AMC 423909	B179	20131791391				SEC06-T12S-R05W
AMC 423910	B180	20131791392				SEC06-T12S-R05W
AMC 423911	B181	20131791393				SEC06-T12S-R05W
AMC 423912	B182	20131791394				SEC06-T12S-R05W
AMC 423913	B183	20131791395				SEC06-T12S-R05W
AMC 423914	B184	20131791396				SEC01-T12S-R06W
AMC 423915	B185	20131791397				SEC01-T12S-R06W
AMC 423916	B186	20131791398				SEC01-T12S-R06W
AMC 423917	B187	20131791399				SEC01-T12S-R06W
AMC 423918	B188	20131791400				SEC01-T12S-R06W
AMC 423919	B189	20131791401				SEC01-T12S-R06W
AMC 423920	B190	20131791402				SEC01-T12S-R06W
AMC 423921	B191	20131791403				SEC01-T12S-R06W
AMC 423922	B192	20131791404				SEC01-T12S-R06W
AMC 423923	B193	20131791405				SEC01-T12S-R06W
AMC 423924	B194	20131791406				SEC06-T12S-R05W
AMC 423925	B195	20131791407				SEC06-T12S-R05W
AMC 423926	B196	20131791408				SEC06-T12S-R05W
AMC 423927	B197	20131791409				SEC06-T12S-R05W
AMC 423928	B198	20131791410				SEC06-T12S-R05W
AMC 423929	B199	20131791411				SEC06-T12S-R05W
AMC 423930	B200	20131791412				SEC06-T12S-R05W
AMC 423931	B201	20131791413				SEC06-T12S-R05W
AMC 423932	B202	20131791414				SEC06-T12S-R05W
AMC 423933	B203	20131791415				SEC06-T12S-R05W
AMC 423934	B204	20131791416				SEC06-T12S-R05W
AMC 423935	B205	20131791417				SEC01-T12S-R06W
AMC 423936	B206	20131791418				SEC01-T12S-R06W
AMC 423937	B207	20131791419				SEC01-T12S-R06W
AMC 423938	B208	20131791420				SEC01-T12S-R06W
AMC 423939	B209	20131791421				SEC01-T12S-R06W
AMC 423940	B210	20131791422				SEC01-T12S-R06W
AMC 423941	B211	20131791423				SEC01-T12S-R06W
AMC 423942	B212	20131791424				SEC01-T12S-R06W
AMC 423943	B213	20131791425				SEC01-T12S-R06W
AMC 423944	B214	20131791426				SEC01-T12S-R06W

Date: 10/30/2017

EXHIBIT A

County: Pima

State: AZ

<u>BLM Serial #</u>	<u>Claim Name</u>	<u>Original Recording</u>		<u>Amended Recording</u>		<u>Location</u>
		<u>Recording #</u>	<u>Page #</u>	<u>Recording #</u>	<u>Page #</u>	
AMC 423945	B215	20131791427				SEC06-T12S-R05W
AMC 423946	B216	20131791428				SEC06-T12S-R05W
AMC 423947	B217	20131791429				SEC06-T12S-R05W
AMC 423948	B218	20131791430				SEC06-T12S-R05W
AMC 423949	B219	20131791431				SEC06-T12S-R05W
AMC 423950	B220	20131791432				SEC06-T12S-R05W
AMC 423951	B221	20131791433				SEC06-T12S-R05W
AMC 423952	B222	20131791434				SEC06-T12S-R05W
AMC 423953	B223	20131791435				SEC06-T12S-R05W
AMC 423954	B224	20131791436				SEC06-T12S-R05W
AMC 423955	B225	20131791437				SEC06-T12S-R05W
AMC 423956	B226	20131791438				SEC01-T12S-R06W
AMC 423957	B227	20131791439				SEC01-T12S-R06W
AMC 423958	B228	20131791440				SEC01-T12S-R06W
AMC 423959	B229	20131791441				SEC01-T12S-R06W
AMC 423960	B230	20131791442				SEC01-T12S-R06W
AMC 423961	B231	20131791443				SEC01-T12S-R06W
AMC 423962	B232	20131791444				SEC01-T12S-R06W
AMC 423963	B233	20131791445				SEC01-T12S-R06W
AMC 423964	B234	20131791446				SEC01-T12S-R06W
AMC 423965	B235	20131791447				SEC01-T12S-R06W
AMC 423966	B236	20131791448				SEC06-T12S-R05W
AMC 423967	B237	20131791449				SEC06-T12S-R05W
AMC 423968	B238	20131791450				SEC06-T12S-R05W
AMC 423969	B239	20131791451				SEC06-T12S-R05W
AMC 423970	B240	20131791452				SEC06-T12S-R05W
AMC 423971	B241	20131791453				SEC06-T12S-R05W
AMC 423972	B242	20131791454				SEC06-T12S-R05W
AMC 423973	B243	20131791455				SEC06-T12S-R05W
AMC 423974	B244	20131791456				SEC06-T12S-R05W
AMC 423975	B245	20131791457				SEC06-T12S-R05W
AMC 423976	B246	20131791458				SEC06-T12S-R05W
AMC 423977	DAS-001	20131791512				SEC05-T12S-R05W
AMC 423978	DAS-002	20131791513				SEC05-T12S-R05W
AMC 423979	DAS-003	20131791514				SEC05-T12S-R05W
AMC 423980	DAS-004	20131791515				SEC05-T12S-R05W
AMC 423981	DAS-005	20131791516				SEC05-T12S-R05W
AMC 423982	DAS-006	20131791517				SEC05-T12S-R05W

Date: 10/30/2017

EXHIBIT A

County: Pima

State: AZ

<u>BLM Serial #</u>	<u>Claim Name</u>	<u>Original Recording</u>		<u>Amended Recording</u>		<u>Location</u>
		<u>Recording #</u>	<u>Page #</u>	<u>Recording #</u>	<u>Page #</u>	
AMC 423983	DAS-007	20131791518				SEC05-T12S-R05W
AMC 423984	DAS-008	20131791519				SEC05-T12S-R05W
AMC 423985	DAS-009	20131791520				SEC05-T12S-R05W
AMC 423986	DAS-010	20131791521				SEC05-T12S-R05W
AMC 423987	DAS-011	20131791522				SEC05-T12S-R05W
AMC 423988	DAS-012	20131791523				SEC05-T12S-R05W
AMC 423989	DAS-013	20131791524				SEC05-T12S-R05W
AMC 423990	DAS-014	20131791525				SEC05-T12S-R05W
AMC 423991	DAS-015	20131791526				SEC05-T12S-R05W
AMC 423992	DAS-016	20131791527				SEC05-T12S-R05W
AMC 423993	DAS-017	20131791528				SEC05-T12S-R05W
AMC 423994	DAS-018	20131791529				SEC05-T12S-R05W
AMC 423995	DAS-019	20131791530				SEC05-T12S-R05W
AMC 423996	DAS-020	20131791531				SEC05-T12S-R05W
AMC 423997	DAS-021	20131791532				SEC05-T12S-R05W
AMC 423998	DAS-022	20131791533				SEC05-T12S-R05W
AMC 423999	DAS-023	20131791534				SEC05-T12S-R05W
AMC 424000	DAS-024	20131791535				SEC05-T12S-R05W
AMC 424001	DAS-025	20131791536				SEC05-T12S-R05W
AMC 424002	DAS-026	20131791537				SEC05-T12S-R05W
AMC 424003	DAS-027	20131791538				SEC05-T12S-R05W
AMC 424004	DAS-028	20131791539				SEC05-T12S-R05W
AMC 424005	DAS-029	20131791540				SEC05-T12S-R05W
AMC 424006	DAS-030	20131791541				SEC05-T12S-R05W
AMC 424007	DAS-031	20131791542				SEC05-T12S-R05W
AMC 424008	DAS-032	20131791543				SEC05-T12S-R05W
AMC 424009	DAS-033	20131791544				SEC05-T12S-R05W
AMC 424010	DAS-034	20131791545				SEC05-T12S-R05W
AMC 424011	DAS-035	20131791546				SEC05-T12S-R05W
AMC 424012	DAS-036	20131791547				SEC05-T12S-R05W
AMC 424013	DAS-037	20131791548				SEC05-T12S-R05W
AMC 424014	DAS-038	20131791549				SEC05-T12S-R05W
AMC 424015	DAS-039	20131791550				SEC05-T12S-R05W
AMC 424016	DAS-040	20131791551				SEC05-T12S-R05W
AMC 424017	DAS-041	20131791552				SEC05-T12S-R05W
AMC 424018	DAS-042	20131791553				SEC05-T12S-R05W
AMC 424019	DAS-043	20131791554				SEC05-T12S-R05W
AMC 424020	DAS-044	20131791555				SEC05-T12S-R05W

Date: 10/30/2017

EXHIBIT A

County: Pima

State: AZ

BLM Serial #	Claim Name	Original Recording		Amended Recording		Location
		Recording #	Page #	Recording #	Page #	
AMC 424021	DAS-045	20131791556				SEC05-T12S-R05W
AMC 424022	DAS-046	20131791557				SEC05-T12S-R05W
AMC 424023	DAS-047	20131791558				SEC05-T12S-R05W
AMC 424024	DAS-048	20131791559				SEC05-T12S-R05W
AMC 424025	DAS-049	20131791560				SEC08-T12S-R05W
AMC 424026	DAS-050	20131791561				SEC08-T12S-R05W
AMC 424027	DAS-051	20131791562				SEC08-T12S-R05W
AMC 424028	DAS-052	20131791563				SEC08-T12S-R05W
AMC 424029	DAS-053	20131791564				SEC08-T12S-R05W
AMC 424030	DAS-054	20131791565				SEC08-T12S-R05W
AMC 424031	DAS-055	20131791566				SEC08-T12S-R05W
AMC 424032	DAS-056	20131791567				SEC08-T12S-R05W
AMC 424033	DAS-057	20131791568				SEC08-T12S-R05W
AMC 424034	DAS-058	20131791569				SEC08-T12S-R05W
AMC 424035	DAS-059	20131791570				SEC08-T12S-R05W
AMC 424036	DAS-060	20131791571				SEC08-T12S-R05W
AMC 424037	DAS-061	20131791572				SEC08-T12S-R05W
AMC 424038	DAS-062	20131791573				SEC08-T12S-R05W
AMC 424039	DAS-063	20131791574				SEC08-T12S-R05W
AMC 424040	DAS-064	20131791575				SEC08-T12S-R05W
AMC 424041	DAS-065	20131791576				SEC08-T12S-R05W
AMC 424042	DAS-066	20131791577				SEC08-T12S-R05W
AMC 424043	DAS-067	20131791578				SEC08-T12S-R05W
AMC 424044	DAS-068	20131791579				SEC08-T12S-R05W
AMC 424045	DAS-069	20131791580				SEC08-T12S-R05W
AMC 424046	DAS-070	20131791581				SEC08-T12S-R05W
AMC 424047	DAS-071	20131791582				SEC08-T12S-R05W
AMC 424048	DAS-072	20131791583				SEC08-T12S-R05W
AMC 424049	DAS-073	20131791584				SEC08-T12S-R05W
AMC 424050	DAS-074	20131791585				SEC08-T12S-R05W
AMC 424051	DAS-075	20131791586				SEC08-T12S-R05W
AMC 424052	DAS-076	20131791587				SEC08-T12S-R05W
AMC 424053	DAS-077	20131791588				SEC08-T12S-R05W
AMC 424054	DAS-078	20131791589				SEC08-T12S-R05W
AMC 424055	DAS-079	20131791590				SEC08-T12S-R05W
AMC 424056	DAS-080	20131791591				SEC08-T12S-R05W
AMC 424057	DAS-081	20131791592				SEC08-T12S-R05W
AMC 424058	DAS-082	20131791593				SEC08-T12S-R05W

FILED
 IN THE
 OFFICE OF THE
 COUNTY CLERK
 OF PIMA COUNTY
 ARIZONA
 10/30/2017

Date: 10/30/2017

EXHIBIT A

County: Pima

State: AZ

<u>BLM Serial #</u>	<u>Claim Name</u>	<u>Original Recording</u>		<u>Amended Recording</u>		<u>Location</u>
		<u>Recording #</u>	<u>Page #</u>	<u>Recording #</u>	<u>Page #</u>	
AMC 424059	DAS-083	20131791594				SEC08-T12S-R05W
AMC 424060	DAS-084	20131791595				SEC08-T12S-R05W
AMC 424061	DAS-085	20131791596				SEC08-T12S-R05W
AMC 424062	DAS-086	20131791597				SEC08-T12S-R05W
AMC 424063	DAS-087	20131791598				SEC08-T12S-R05W
AMC 424064	DAS-088	20131791599				SEC08-T12S-R05W
AMC 424065	DAS-089	20131791600				SEC08-T12S-R05W
AMC 424066	DAS-090	20131791601				SEC08-T12S-R05W
AMC 424067	DAS-091	20131791602				SEC08-T12S-R05W
AMC 424068	DAS-092	20131791603				SEC09-T12S-R05W
AMC 424069	DAS-093	20131791604				SEC08-T12S-R05W
AMC 424070	DAS-094	20131791605				SEC08-T12S-R05W
AMC 424071	DAS-095	20131791606				SEC08-T12S-R05W
AMC 424072	DAS-096	20131791607				SEC08-T12S-R05W
AMC 424073	DAS-097	20131791608				SEC08-T12S-R05W
AMC 424074	DAS-098	20131791609				SEC08-T12S-R05W
AMC 424075	DAS-099	20131791610				SEC08-T12S-R05W
AMC 424076	DAS-100	20131791611				SEC08-T12S-R05W
AMC 424077	DAS-101	20131791612				SEC08-T12S-R05W
AMC 424078	DAS-102	20131791613				SEC08-T12S-R05W
AMC 424079	DAS-103	20131791614				SEC17-T12S-R05W
AMC 424080	DAS-104	20131791615				SEC17-T12S-R05W
AMC 424081	DAS-105	20131791616				SEC17-T12S-R05W
AMC 424082	DAS-106	20131791617				SEC17-T12S-R05W
AMC 424083	DAS-107	20131791618				SEC17-T12S-R05W
AMC 424084	DAS-108	20131791619				SEC17-T12S-R05W
AMC 424085	DAS-109	20131791620				SEC17-T12S-R05W
AMC 424086	DAS-110	20131791621				SEC17-T12S-R05W
AMC 424087	DAS-111	20131791622				SEC17-T12S-R05W
AMC 424088	DAS-112	20131791623				SEC17-T12S-R05W
AMC 424089	DAS-113	20131791624				SEC16-T12S-R05W
AMC 424090	DAS-114	20131791625				SEC16-T12S-R05W
AMC 424091	DAS-115	20131791626				SEC17-T12S-R05W
AMC 424092	DAS-116	20131791627				SEC17-T12S-R05W
AMC 424093	DAS-117	20131791628				SEC17-T12S-R05W
AMC 424094	DAS-118	20131791629				SEC17-T12S-R05W
AMC 424095	DAS-119	20131791630				SEC17-T12S-R05W
AMC 424096	DAS-120	20131791631				SEC17-T12S-R05W

PHOENIX, ARIZONA
 COUNTY CLERK
 PIMA COUNTY
 REC'D
 10/30/2017

EXHIBIT A

County: Pima

State: AZ

BLM Serial #	Claim Name	Original Recording		Amended Recording		Location
		Recording #	Page #	Recording #	Page #	
AMC 424097	DAS-121	20131791632				SEC17-T12S-R05W
AMC 424098	DAS-122	20131791633				SEC17-T12S-R05W
AMC 424099	DAS-123	20131791634				SEC17-T12S-R05W
AMC 424100	DAS-124	20131791635				SEC17-T12S-R05W
AMC 424101	DAS-125	20131791636				SEC17-T12S-R05W
AMC 424102	DAS-126	20131791637				SEC17-T12S-R05W
AMC 424103	DAS-127	20131791638				SEC17-T12S-R05W
AMC 424104	DAS-128	20131791639				SEC17-T12S-R05W
AMC 424105	DAS-129	20131791640				SEC17-T12S-R05W
AMC 424106	DAS-130	20131791641				SEC17-T12S-R05W
AMC 424107	DAS-131	20131791642				SEC17-T12S-R05W
AMC 424108	DAS-132	20131791643				SEC17-T12S-R05W
AMC 424109	DAS-133	20131791644				SEC17-T12S-R05W
AMC 424110	DAS-134	20131791645				SEC17-T12S-R05W
AMC 424111	DAS-135	20131791646				SEC16-T12S-R05W
AMC 424112	DAS-136	20131791647				SEC16-T12S-R05W
AMC 424113	DAS-137	20131791648				SEC17-T12S-R05W
AMC 424114	DAS-138	20131791649				SEC17-T12S-R05W
AMC 424115	DAS-139	20131791650				SEC17-T12S-R05W
AMC 424116	DAS-140	20131791651				SEC17-T12S-R05W
AMC 424117	DAS-141	20131791652				SEC17-T12S-R05W
AMC 424118	DAS-142	20131791653				SEC17-T12S-R05W
AMC 424119	DAS-143	20131791654				SEC17-T12S-R05W
AMC 424120	DAS-144	20131791655				SEC17-T12S-R05W
AMC 424121	DAS-145	20131791656				SEC17-T12S-R05W
AMC 424122	DAS-146	20131791657				SEC17-T12S-R05W
AMC 424123	DAS-147	20131791658				SEC17-T12S-R05W
AMC 424124	DAS-148	20131791659				SEC17-T12S-R05W
AMC 424125	DAS-149	20131791660				SEC17-T12S-R05W
AMC 424126	DAS-150	20131791661				SEC17-T12S-R05W
AMC 424127	DAS-151	20131791662				SEC17-T12S-R05W
AMC 424128	DAS-152	20131791663				SEC17-T12S-R05W
AMC 424129	DAS-153	20131791664				SEC17-T12S-R05W
AMC 424130	DAS-154	20131791665				SEC17-T12S-R05W
AMC 424131	DAS-155	20131791666				SEC17-T12S-R05W
AMC 424132	DAS-156	20131791667				SEC17-T12S-R05W
AMC 424133	DAS-157	20131791668				SEC16-T12S-R05W
AMC 424134	DAS-158	20131791669				SEC16-T12S-R05W

Date: 10/30/2017

EXHIBIT A

County: Pima

State: AZ

<u>BLM Serial #</u>	<u>Claim Name</u>	<u>Original Recording</u>		<u>Amended Recording</u>		<u>Location</u>
		<u>Recording #</u>	<u>Page #</u>	<u>Recording #</u>	<u>Page #</u>	
AMC 424135	DAS-159	20131791670				SEC17-T12S-R05W
AMC 424136	DAS-160	20131791671				SEC17-T12S-R05W
AMC 424137	DAS-161	20131791672				SEC17-T12S-R05W
AMC 424138	DAS-162	20131791673				SEC17-T12S-R05W
AMC 424139	DAS-163	20131791674				SEC17-T12S-R05W
AMC 424140	DAS-164	20131791675				SEC17-T12S-R05W
AMC 424141	DAS-165	20131791676				SEC17-T12S-R05W
AMC 424142	DAS-166	20131791677				SEC17-T12S-R05W
AMC 424143	DAS-167	20131791678				SEC17-T12S-R05W
AMC 424144	DAS-168	20131791679				SEC17-T12S-R05W
AMC 424145	DAS-169	20131791680				SEC17-T12S-R05W
AMC 424146	DAS-170	20131791681				SEC17-T12S-R05W
AMC 424147	DAS-171	20131791682				SEC17-T12S-R05W
AMC 424148	DAS-172	20131791683				SEC17-T12S-R05W
AMC 424149	DAS-173	20131791684				SEC17-T12S-R05W
AMC 424150	DAS-174	20131791685				SEC17-T12S-R05W
AMC 424151	DAS-175	20131791686				SEC17-T12S-R05W
AMC 424152	DAS-176	20131791687				SEC17-T12S-R05W
AMC 424153	DAS-177	20131791688				SEC17-T12S-R05W
AMC 424154	DAS-178	20131791689				SEC17-T12S-R05W
AMC 424155	DAS-179	20131791690				SEC16-T12S-R05W
AMC 424156	DAS-180	20131791691				SEC16-T12S-R05W
AMC 424157	DAS-181	20131791692				SEC17-T12S-R05W
AMC 424158	DAS-182	20131791693				SEC17-T12S-R05W
AMC 424159	DAS-183	20131791694				SEC17-T12S-R05W
AMC 424160	DAS-184	20131791695				SEC17-T12S-R05W
AMC 424161	DAS-185	20131791696				SEC17-T12S-R05W
AMC 424162	DAS-186	20131791697				SEC17-T12S-R05W
AMC 424163	DAS-187	20131791698				SEC17-T12S-R05W
AMC 424164	DAS-188	20131791699				SEC17-T12S-R05W
AMC 424165	DAS-189	20131791700				SEC17-T12S-R05W
AMC 424166	DAS-190	20131791701				SEC17-T12S-R05W
AMC 424167	DAS-191	20131791702				SEC01-T12S-R06W
AMC 424168	DAS-192	20131791703				SEC01-T12S-R06W
AMC 424169	DAS-193	20131791704				SEC01-T12S-R06W
AMC 424170	DAS-194	20131791705				SEC01-T12S-R06W
AMC 424171	DAS-195	20131791706				SEC01-T12S-R06W
AMC 424172	DAS-196	20131791707				SEC01-T12S-R06W

Date: 10/30/2017

EXHIBIT A

County: Pima

State: AZ

<u>BLM Serial #</u>	<u>Claim Name</u>	<u>Original Recording</u>		<u>Amended Recording</u>		<u>Location</u>
		<u>Recording #</u>	<u>Page #</u>	<u>Recording #</u>	<u>Page #</u>	
AMC 424173	DAS-197	20131791708				SEC01-T12S-R06W
AMC 424174	DAS-198	20131791709				SEC01-T12S-R06W
AMC 424175	DAS-199	20131791710				SEC01-T12S-R06W
AMC 424176	DAS-200	20131791711				SEC01-T12S-R06W
AMC 424177	DAS-201	20131791712				SEC01-T12S-R06W
AMC 424178	DAS-202	20131791713				SEC01-T12S-R06W
AMC 424179	DAS-203	20131791714				SEC01-T12S-R06W
AMC 424180	DAS-204	20131791715				SEC01-T12S-R06W
AMC 424181	DAS-205	20131791716				SEC01-T12S-R06W
AMC 424182	DAS-206	20131791717				SEC01-T12S-R06W
AMC 424183	DAS-207	20131791718				SEC01-T12S-R06W
AMC 424184	DAS-208	20131791719				SEC01-T12S-R06W
AMC 424185	DAS-209	20131791720				SEC01-T12S-R06W
AMC 424186	DAS-210	20131791721				SEC01-T12S-R06W
AMC 424187	DAS-211	20131791722				SEC01-T12S-R06W
AMC 424188	DAS-212	20131791723				SEC01-T12S-R06W
AMC 424189	DAS-213	20131791724				SEC01-T12S-R06W
AMC 424190	DAS-214	20131791725				SEC01-T12S-R06W
AMC 424191	DAS-215	20131791726				SEC01-T12S-R06W
AMC 424192	DAS-216	20131791727				SEC01-T12S-R06W
AMC 424193	DAS-217	20131791728				SEC01-T12S-R06W
AMC 424194	DAS-218	20131791729				SEC01-T12S-R06W
AMC 424195	DAS-219	20131791730				SEC01-T12S-R06W
AMC 424196	DAS-220	20131791731				SEC01-T12S-R06W
AMC 424197	DAS-221	20131791732				SEC01-T12S-R06W
AMC 424198	DAS-222	20131791733				SEC01-T12S-R06W
AMC 424199	DAS-223	20131791734				SEC01-T12S-R06W
AMC 424200	DAS-224	20131791735				SEC01-T12S-R06W
AMC 424201	DAS-225	20131791736				SEC01-T12S-R06W
AMC 424202	DAS-226	20131791737				SEC01-T12S-R06W
AMC 424203	DAS-227	20131791738				SEC01-T12S-R06W
AMC 424204	DAS-228	20131791739				SEC01-T12S-R06W
AMC 424205	DAS-229	20131791740				SEC01-T12S-R06W
AMC 424206	DAS-230	20131791741				SEC01-T12S-R06W
AMC 424207	DAS-231	20131791742				SEC01-T12S-R06W
AMC 424208	DAS-232	20131791743				SEC01-T12S-R06W
AMC 424209	DAS-233	20131791744				SEC01-T12S-R06W
AMC 424210	DAS-234	20131791745				SEC01-T12S-R06W

Date: 10/30/2017

EXHIBIT A

County: Pima

State: AZ

<u>BLM Serial #</u>	<u>Claim Name</u>	<u>Original Recording</u>		<u>Amended Recording</u>		<u>Location</u>
		<u>Recording #</u>	<u>Page #</u>	<u>Recording #</u>	<u>Page #</u>	
AMC 424211	DAS-235	20131791746				SEC01-T12S-R06W
AMC 424212	DAS-236	20131791747				SEC01-T12S-R06W
AMC 424213	DAS-237	20131791748				SEC01-T12S-R06W
AMC 424214	DAS-238	20131791749				SEC01-T12S-R06W
AMC 424215	DAS-239	20131791750				SEC11-T12S-R06W
AMC 424216	DAS-240	20131791751				SEC11-T12S-R06W
AMC 424217	DAS-241	20131791752				SEC11-T12S-R06W
AMC 424218	DAS-242	20131791753				SEC11-T12S-R06W
AMC 424219	DAS-243	20131791754				SEC11-T12S-R06W
AMC 424220	DAS-244	20131791755				SEC11-T12S-R06W
AMC 424221	DAS-245	20131791756				SEC11-T12S-R06W
AMC 424222	DAS-246	20131791757				SEC12-T12S-R06W
AMC 424223	DAS-247	20131791758				SEC12-T12S-R06W
AMC 424224	DAS-248	20131791759				SEC12-T12S-R06W
AMC 424225	DAS-249	20131791760				SEC12-T12S-R06W
AMC 424226	DAS-250	20131791761				SEC12-T12S-R06W
AMC 424227	DAS-251	20131791762				SEC12-T12S-R06W
AMC 424228	DAS-252	20131791763				SEC12-T12S-R06W
AMC 424229	DAS-253	20131791764				SEC12-T12S-R06W
AMC 424230	DAS-254	20131791765				SEC12-T12S-R06W
AMC 424231	DAS-255	20131791766				SEC12-T12S-R06W
AMC 424232	DAS-256	20131791767				SEC12-T12S-R06W
AMC 424233	DAS-257	20131791768				SEC12-T12S-R06W
AMC 424234	DAS-258	20131791769				SEC11-T12S-R06W
AMC 424235	DAS-259	20131791770				SEC11-T12S-R06W
AMC 424236	DAS-260	20131791771				SEC11-T12S-R06W
AMC 424237	DAS-261	20131791772				SEC11-T12S-R06W
AMC 424238	DAS-262	20131791773				SEC11-T12S-R06W
AMC 424239	DAS-263	20131791774				SEC11-T12S-R06W
AMC 424240	DAS-264	20131791775				SEC11-T12S-R06W
AMC 424241	DAS-265	20131791776				SEC11-T12S-R06W
AMC 424242	DAS-266	20131791777				SEC11-T12S-R06W
AMC 424243	DAS-267	20131791778				SEC11-T12S-R06W
AMC 424244	DAS-268	20131791779				SEC11-T12S-R06W
AMC 424245	DAS-269	20131791780				SEC11-T12S-R06W
AMC 424246	DAS-270	20131791781				SEC11-T12S-R06W
AMC 424247	DAS-271	20131791782				SEC11-T12S-R06W
AMC 424248	DAS-272	20131791783				SEC12-T12S-R06W

Date: 10/30/2017

EXHIBIT A

County: Pima

State: AZ

BLM Serial #	Claim Name	Original Recording		Amended Recording		Location
		Recording #	Page #	Recording #	Page #	
AMC 424249	DAS-273	20131791784				SEC12-T12S-R06W
AMC 424250	DAS-274	20131791785				SEC12-T12S-R06W
AMC 424251	DAS-275	20131791786				SEC12-T12S-R06W
AMC 424252	DAS-276	20131791787				SEC12-T12S-R06W
AMC 424253	DAS-277	20131791788				SEC12-T12S-R06W
AMC 424254	DAS-278	20131791789				SEC12-T12S-R06W
AMC 424255	DAS-279	20131791790				SEC12-T12S-R06W
AMC 424256	DAS-280	20131791791				SEC12-T12S-R06W
AMC 424257	DAS-281	20131791792				SEC12-T12S-R06W
AMC 424258	DAS-282	20131791793				SEC12-T12S-R06W
AMC 424259	DAS-283	20131791794				SEC12-T12S-R06W
AMC 424260	DAS-284	20131791795				SEC11-T12S-R06W
AMC 424261	DAS-285	20131791796				SEC11-T12S-R06W
AMC 424262	DAS-286	20131791797				SEC11-T12S-R06W
AMC 424263	DAS-287	20131791798				SEC11-T12S-R06W
AMC 424264	DAS-288	20131791799				SEC11-T12S-R06W
AMC 424265	DAS-289	20131791800				SEC11-T12S-R06W
AMC 424266	DAS-290	20131791801				SEC11-T12S-R06W
AMC 424267	DAS-291	20131791802				SEC11-T12S-R06W
AMC 424268	DAS-292	20131791803				SEC11-T12S-R06W
AMC 424269	DAS-293	20131791804				SEC11-T12S-R06W
AMC 424270	DAS-294	20131791805				SEC11-T12S-R06W
AMC 424271	DAS-295	20131791806				SEC11-T12S-R06W
AMC 424272	DAS-296	20131791807				SEC11-T12S-R06W
AMC 424273	DAS-297	20131791808				SEC11-T12S-R06W
AMC 424274	DAS-298	20131791809				SEC12-T12S-R06W
AMC 424275	DAS-299	20131791810				SEC12-T12S-R06W
AMC 424276	DAS-300	20131791811				SEC12-T12S-R06W
AMC 424277	DAS-301	20131791812				SEC12-T12S-R06W
AMC 424278	DAS-302	20131791813				SEC12-T12S-R06W
AMC 424279	DAS-303	20131791814				SEC12-T12S-R06W
AMC 424280	DAS-304	20131791815				SEC11-T12S-R06W
AMC 424281	DAS-305	20131791816				SEC11-T12S-R06W
AMC 424282	DAS-306	20131791817				SEC11-T12S-R06W
AMC 424283	DAS-307	20131791818				SEC11-T12S-R06W
AMC 424284	DAS-308	20131791819				SEC11-T12S-R06W
AMC 424285	DAS-309	20131791820				SEC11-T12S-R06W
AMC 424286	DAS-310	20131791821				SEC11-T12S-R06W

PHOENIX, ARIZONA

EXHIBIT A

County: Pima

State: AZ

<u>BLM Serial #</u>	<u>Claim Name</u>	<u>Original Recording</u>		<u>Amended Recording</u>		<u>Location</u>
		<u>Recording #</u>	<u>Page #</u>	<u>Recording #</u>	<u>Page #</u>	
AMC 424287	DAS-311	20131791822				SEC11-T12S-R06W
AMC 424288	DAS-312	20131791823				SEC11-T12S-R06W
AMC 424289	DAS-313	20131791824				SEC11-T12S-R06W
AMC 424290	DAS-314	20131791825				SEC11-T12S-R06W
AMC 424291	DAS-315	20131791826				SEC11-T12S-R06W
AMC 424292	DAS-316	20131791827				SEC11-T12S-R06W
AMC 424293	DAS-317	20131791828				SEC11-T12S-R06W
AMC 424294	DAS-318	20131791829				SEC11-T12S-R06W
AMC 425603	Darby 1111	20133500726				SEC29-T12S-R05W
AMC 425604	Darby 1112	20133500727				SEC29-T12S-R05W
AMC 425605	Darby 1113	20133500728				SEC29-T12S-R05W
AMC 425606	Darby 1114	20133500729				SEC29-T12S-R05W
AMC 425607	Darby 1115	20133500730				SEC29-T12S-R05W
AMC 425608	Darby 1116	20133500731				SEC29-T12S-R05W
AMC 425609	Darby 1117	20133500732				SEC29-T12S-R05W
AMC 425610	Darby 1118	20133500733				SEC29-T12S-R05W
AMC 425611	Darby 1119	20133500734				SEC29-T12S-R05W
AMC 425612	Darby 1120	20133500735				SEC29-T12S-R05W
AMC 425613	Darby 1121	20133500736				SEC29-T12S-R05W
AMC 425614	Darby 1122	20133500737				SEC29-T12S-R05W
AMC 425615	Darby 1123	20133500738				SEC29-T12S-R05W
AMC 425616	Darby 1124	20133500739				SEC29-T12S-R05W
AMC 425617	Darby 1125	20133500740				SEC29-T12S-R05W
AMC 425618	Darby 1137	20133500741				SEC29-T12S-R05W
AMC 425619	Darby 1138	20133500742				SEC29-T12S-R05W
AMC 425620	Darby 1139	20133500743				SEC29-T12S-R05W
AMC 425621	Darby 1140	20133500744				SEC29-T12S-R05W
AMC 425622	Darby 1141	20133500745				SEC29-T12S-R05W
AMC 425623	Darby 1142	20133500746				SEC29-T12S-R05W
AMC 425624	Darby 1143	20133500747				SEC29-T12S-R05W
AMC 425625	Darby 1144	20133500748				SEC29-T12S-R05W
AMC 425626	Darby 1145	20133500749				SEC29-T12S-R05W
AMC 425627	Darby 1146	20133500750				SEC29-T12S-R05W
AMC 425628	Darby 1147	20133500751				SEC29-T12S-R05W
AMC 425629	Darby 1148	20133500752				SEC29-T12S-R05W
AMC 425630	Darby 1149	20133500753				SEC29-T12S-R05W
AMC 425631	Darby 1150	20133500754				SEC29-T12S-R05W
AMC 425632	Darby 1151	20133500755				SEC29-T12S-R05W

PHOENIX, ARIZONA
 2017 AUG 15 10:53 AM
 SEC29-T12S-R05W

EXHIBIT A

County: Pima

State: AZ

<u>BLM Serial #</u>	<u>Claim Name</u>	<u>Original Recording</u>		<u>Amended Recording</u>		<u>Location</u>
		<u>Recording #</u>	<u>Page #</u>	<u>Recording #</u>	<u>Page #</u>	
AMC 425633	Darby 1163	20133500756				SEC29-T12S-R05W
AMC 425634	Darby 1164	20133500757				SEC29-T12S-R05W
AMC 425635	Darby 1165	20133500758				SEC29-T12S-R05W
AMC 425636	Darby 1166	20133500759				SEC29-T12S-R05W
AMC 425637	Darby 1167	20133500760				SEC29-T12S-R05W
AMC 425638	Darby 1168	20133500761				SEC29-T12S-R05W
AMC 425639	Darby 1169	20133500762				SEC29-T12S-R05W
AMC 425640	Darby 1170	20133500763				SEC29-T12S-R05W
AMC 425641	Darby 1171	20133500764				SEC29-T12S-R05W
AMC 425642	Darby 1172	20133500765				SEC29-T12S-R05W
AMC 425643	Darby 1173	20133500766				SEC29-T12S-R05W
AMC 425644	Darby 1174	20133500767				SEC29-T12S-R05W
AMC 425645	Darby 1175	20133500768				SEC29-T12S-R05W
AMC 425646	Darby 1176	20133500769				SEC29-T12S-R05W
AMC 425647	Darby 1177	20133500770				SEC29-T12S-R05W
AMC 425648	Darby 1189	20133500771				SEC29-T12S-R05W
AMC 425649	Darby 1190	20133500772				SEC29-T12S-R05W
AMC 425650	Darby 1191	20133500773				SEC29-T12S-R05W
AMC 425651	Darby 1192	20133500774				SEC29-T12S-R05W
AMC 425652	Darby 1193	20133500775				SEC29-T12S-R05W
AMC 425653	Darby 1194	20133500776				SEC29-T12S-R05W
AMC 425654	Darby 1195	20133500777				SEC29-T12S-R05W
AMC 425655	Darby 1196	20133500778				SEC29-T12S-R05W
AMC 425656	Darby 1197	20133500779				SEC29-T12S-R05W
AMC 425657	Darby 1198	20133500780				SEC29-T12S-R05W
AMC 425658	Darby 1199	20133500781				SEC29-T12S-R05W
AMC 425659	Darby 1200	20133500782				SEC29-T12S-R05W
AMC 425660	Darby 1201	20133500783				SEC29-T12S-R05W
AMC 425661	Darby 1202	20133500784				SEC29-T12S-R05W
AMC 425662	Darby 1203	20133500785				SEC29-T12S-R05W
AMC 425663	Darby 1215	20133500786				SEC20-T12S-R05W
AMC 425664	Darby 1216	20133500787				SEC20-T12S-R05W
AMC 425665	Darby 1217	20133500788				SEC20-T12S-R05W
AMC 425666	Darby 1218	20133500789				SEC20-T12S-R05W
AMC 425667	Darby 1219	20133500790				SEC20-T12S-R05W
AMC 425668	Darby 1220	20133500791				SEC20-T12S-R05W
AMC 425669	Darby 1221	20133500792				SEC20-T12S-R05W
AMC 425670	Darby 1222	20133500793				SEC20-T12S-R05W

Date: 10/30/2017

EXHIBIT A

County: Pima

State: AZ

<u>BLM Serial #</u>	<u>Claim Name</u>	<u>Original Recording</u>		<u>Amended Recording</u>		<u>Location</u>
		<u>Recording #</u>	<u>Page #</u>	<u>Recording #</u>	<u>Page #</u>	
AMC 425671	Darby 1223	20133500794				SEC20-T12S-R05W
AMC 425672	Darby 1224	20133500795				SEC20-T12S-R05W
AMC 425673	Darby 1225	20133500796				SEC20-T12S-R05W
AMC 425674	Darby 1226	20133500797				SEC20-T12S-R05W
AMC 425675	Darby 1227	20133500798				SEC20-T12S-R05W
AMC 425676	Darby 1228	20133500799				SEC20-T12S-R05W
AMC 425677	Darby 1229	20133500800				SEC20-T12S-R05W
AMC 425678	Darby 1100	20133500612				SEC30-T12S-R05W
AMC 425679	Darby 1101	20133500611				SEC30-T12S-R05W
AMC 425680	Darby 1102	20133500613				SEC30-T12S-R05W
AMC 425681	Darby 1103	20133500614				SEC30-T12S-R05W
AMC 425682	Darby 1104	20133500615				SEC30-T12S-R05W
AMC 425683	Darby 1105	20133500616				SEC30-T12S-R05W
AMC 425684	Darby 1106	20133500617				SEC30-T12S-R05W
AMC 425685	Darby 1107	20133500618				SEC30-T12S-R05W
AMC 425686	Darby 1108	20133500619				SEC30-T12S-R05W
AMC 425687	Darby 1109	20133500620				SEC30-T12S-R05W
AMC 425688	Darby 1110	20133500621				SEC30-T12S-R05W
AMC 425689	Darby 1126	20133500622				SEC30-T12S-R05W
AMC 425690	Darby 1127	20133500623				SEC30-T12S-R05W
AMC 425691	Darby 1128	20133500624				SEC30-T12S-R05W
AMC 425692	Darby 1129	20133500625				SEC30-T12S-R05W
AMC 425693	Darby 1130	20133500626				SEC30-T12S-R05W
AMC 425694	Darby 1131	20133500627				SEC30-T12S-R05W
AMC 425695	Darby 1132	20133500628				SEC30-T12S-R05W
AMC 425696	Darby 1133	20133500629				SEC30-T12S-R05W
AMC 425697	Darby 1134	20133500630				SEC30-T12S-R05W
AMC 425698	Darby 1135	20133500631				SEC30-T12S-R05W
AMC 425699	Darby 1136	20133500632				SEC30-T12S-R05W
AMC 425700	Darby 1152	20133500633				SEC30-T12S-R05W
AMC 425701	Darby 1153	20133500634				SEC30-T12S-R05W
AMC 425702	Darby 1154	20133500635				SEC30-T12S-R05W
AMC 425703	Darby 1155	20133500636				SEC30-T12S-R05W
AMC 425704	Darby 1156	20133500637				SEC30-T12S-R05W
AMC 425705	Darby 1157	20133500638				SEC30-T12S-R05W
AMC 425706	Darby 1158	20133500639				SEC30-T12S-R05W
AMC 425707	Darby 1159	20133500640				SEC30-T12S-R05W
AMC 425708	Darby 1160	20133500641				SEC30-T12S-R05W

PHOENIX, ARIZONA
 10/30/2017
 10:13:11 AM
 10/30/2017

EXHIBIT A

County: Pima

State: AZ

BLM Serial #	Claim Name	Original Recording		Amended Recording		Location
		Recording #	Page #	Recording #	Page #	
AMC 425709	Darby 1161	20133500642				SEC30-T12S-R05W
AMC 425710	Darby 1162	20133500643				SEC30-T12S-R05W
AMC 425711	Darby 1178	20133500644				SEC30-T12S-R05W
AMC 425712	Darby 1179	20133500645				SEC30-T12S-R05W
AMC 425713	Darby 1180	20133500646				SEC30-T12S-R05W
AMC 425714	Darby 1181	20133500647				SEC30-T12S-R05W
AMC 425715	Darby 1182	20133500648				SEC30-T12S-R05W
AMC 425716	Darby 1183	20133500649				SEC30-T12S-R05W
AMC 425717	Darby 1184	20133500650				SEC30-T12S-R05W
AMC 425718	Darby 1185	20133500651				SEC30-T12S-R05W
AMC 425719	Darby 1186	20133500652				SEC30-T12S-R05W
AMC 425720	Darby 1187	20133500653				SEC30-T12S-R05W
AMC 425721	Darby 1188	20133500654				SEC30-T12S-R05W
AMC 425722	Darby 1204	20133500655				SEC19-T12S-R05W
AMC 425723	Darby 1205	20133500656				SEC19-T12S-R05W
AMC 425724	Darby 1206	20133500657				SEC19-T12S-R05W
AMC 425725	Darby 1207	20133500658				SEC19-T12S-R05W
AMC 425726	Darby 1208	20133500659				SEC19-T12S-R05W
AMC 425727	Darby 1209	20133500660				SEC19-T12S-R05W
AMC 425728	Darby 1210	20133500661				SEC19-T12S-R05W
AMC 425729	Darby 1211	20133500662				SEC19-T12S-R05W
AMC 425730	Darby 1212	20133500663				SEC19-T12S-R05W
AMC 425731	Darby 1213	20133500664				SEC19-T12S-R05W
AMC 425732	Darby 1214	20133500665				SEC19-T12S-R05W
AMC 425733	Darby 1230	20133500666				SEC19-T12S-R05W
AMC 425734	Darby 1231	20133500667				SEC19-T12S-R05W
AMC 425735	Darby 1232	20133500668				SEC19-T12S-R05W
AMC 425736	Darby 1233	20133500669				SEC19-T12S-R05W
AMC 425737	Darby 1234	20133500670				SEC19-T12S-R05W
AMC 425738	Darby 1235	20133500671				SEC19-T12S-R05W
AMC 425739	Darby 1236	20133500672				SEC19-T12S-R05W
AMC 425740	Darby 1237	20133500673				SEC19-T12S-R05W
AMC 425741	Darby 1238	20133500674				SEC19-T12S-R05W
AMC 425742	Darby 1239	20133500675				SEC19-T12S-R05W
AMC 425743	Darby 1240	20133500676				SEC19-T12S-R05W
AMC 425744	Darby 1256	20133500677				SEC19-T12S-R05W
AMC 425745	Darby 1257	20133500678				SEC19-T12S-R05W
AMC 425746	Darby 1258	20133500679				SEC19-T12S-R05W

Date: 10/30/2017

EXHIBIT A

County: Pima

State: AZ

<u>BLM Serial #</u>	<u>Claim Name</u>	<u>Original Recording</u>		<u>Amended Recording</u>		<u>Location</u>
		<u>Recording #</u>	<u>Page #</u>	<u>Recording #</u>	<u>Page #</u>	
AMC 425747	Darby 1259	20133500680				SEC19-T12S-R05W
AMC 425748	Darby 1260	20133500681				SEC19-T12S-R05W
AMC 425749	Darby 1261	20133500682				SEC19-T12S-R05W
AMC 425750	Darby 1262	20133500683				SEC19-T12S-R05W
AMC 425751	Darby 1263	20133500684				SEC19-T12S-R05W
AMC 425752	Darby 1264	20133500685				SEC19-T12S-R05W
AMC 425753	Darby 1265	20133500686				SEC19-T12S-R05W
AMC 425754	Darby 1266	20133500687				SEC19-T12S-R05W
AMC 425755	Darby 1282	20133500688				SEC19-T12S-R05W
AMC 425756	Darby 1283	20133500689				SEC19-T12S-R05W
AMC 425757	Darby 1284	20133500690				SEC19-T12S-R05W
AMC 425758	Darby 1285	20133500691				SEC19-T12S-R05W
AMC 425759	Darby 1286	20133500692				SEC19-T12S-R05W
AMC 425760	Darby 1287	20133500693				SEC19-T12S-R05W
AMC 425761	Darby 1288	20133500694				SEC19-T12S-R05W
AMC 425762	Darby 1289	20133500695				SEC19-T12S-R05W
AMC 425763	Darby 1290	20133500696				SEC19-T12S-R05W
AMC 425764	Darby 1291	20133500697				SEC19-T12S-R05W
AMC 425765	Darby 1292	20133500698				SEC19-T12S-R05W
AMC 425766	Darby 1308	20133500699				SEC19-T12S-R05W
AMC 425767	Darby 1309	20133500700				SEC19-T12S-R05W
AMC 425768	Darby 1310	20133500701				SEC19-T12S-R05W
AMC 425769	Darby 1311	20133500702				SEC19-T12S-R05W
AMC 425770	Darby 1312	20133500703				SEC19-T12S-R05W
AMC 425771	Darby 1313	20133500704				SEC19-T12S-R05W
AMC 425772	Darby 1314	20133500705				SEC19-T12S-R05W
AMC 425773	Darby 1315	20133500706				SEC19-T12S-R05W
AMC 425774	Darby 1316	20133500707				SEC19-T12S-R05W
AMC 425775	Darby 1317	20133500708				SEC19-T12S-R05W
AMC 425776	Darby 1318	20133500709				SEC19-T12S-R05W
AMC 425777	Darby 1334	20133500710				SEC19-T12S-R05W
AMC 425778	Darby 1335	20133500711				SEC19-T12S-R05W
AMC 425779	Darby 1336	20133500712				SEC19-T12S-R05W
AMC 425780	Darby 1337	20133500713				SEC19-T12S-R05W
AMC 425781	Darby 1338	20133500714				SEC19-T12S-R05W
AMC 425782	Darby 1339	20133500716				SEC19-T12S-R05W
AMC 425783	Darby 1340	20133500715				SEC19-T12S-R05W
AMC 425784	Darby 1341	20133500717				SEC19-T12S-R05W

PHOENIX, ARIZONA
 2018 JUL 19 10 59 AM
 REC'D
 T12S-R05W

EXHIBIT A

County: Pima

State: AZ

BLM Serial #	Claim Name	Original Recording		Amended Recording		Location
		Recording #	Page #	Recording #	Page #	
AMC 425785	Darby 1357	20133500718				SEC19-T12S-R05W
AMC 425786	Darby 1358	20133500719				SEC19-T12S-R05W
AMC 425787	Darby 1359	20133500720				SEC19-T12S-R05W
AMC 425788	Darby 1360	20133500721				SEC19-T12S-R05W
AMC 425789	Darby 1361	20133500722				SEC19-T12S-R05W
AMC 425790	Darby 1362	20133500723				SEC19-T12S-R05W
AMC 425791	Darby 1363	20133500724				SEC19-T12S-R05W
AMC 425792	Darby 1364	20133500725				SEC19-T12S-R05W
AMC 425793	Darby 1241	20133500801				SEC20-T12S-R05W
AMC 425794	Darby 1242	20133500802				SEC20-T12S-R05W
AMC 425795	Darby 1243	20133500803				SEC20-T12S-R05W
AMC 425796	Darby 1244	20133500804				SEC20-T12S-R05W
AMC 425797	Darby 1245	20133500805				SEC20-T12S-R05W
AMC 425798	Darby 1246	20133500806				SEC20-T12S-R05W
AMC 425799	Darby 1247	20133500807				SEC20-T12S-R05W
AMC 425800	Darby 1248	20133500808				SEC20-T12S-R05W
AMC 425801	Darby 1249	20133500809				SEC20-T12S-R05W
AMC 425802	Darby 1250	20133500810				SEC20-T12S-R05W
AMC 425803	Darby 1251	20133500811				SEC20-T12S-R05W
AMC 425804	Darby 1252	20133500812				SEC20-T12S-R05W
AMC 425805	Darby 1253	20133500813				SEC20-T12S-R05W
AMC 425806	Darby 1254	20133500814				SEC20-T12S-R05W
AMC 425807	Darby 1255	20133500815				SEC20-T12S-R05W
AMC 425808	Darby 1267	20133500816				SEC20-T12S-R05W
AMC 425809	Darby 1268	20133500817				SEC20-T12S-R05W
AMC 425810	Darby 1269	20133500818				SEC20-T12S-R05W
AMC 425811	Darby 1270	20133500819				SEC20-T12S-R05W
AMC 425812	Darby 1271	20133500820				SEC20-T12S-R05W
AMC 425813	Darby 1272	20133500821				SEC20-T12S-R05W
AMC 425814	Darby 1273	20133500822				SEC20-T12S-R05W
AMC 425815	Darby 1274	20133500823				SEC20-T12S-R05W
AMC 425816	Darby 1275	20133500824				SEC20-T12S-R05W
AMC 425817	Darby 1276	20133500825				SEC20-T12S-R05W
AMC 425818	Darby 1277	20133500826				SEC20-T12S-R05W
AMC 425819	Darby 1278	20133500827				SEC20-T12S-R05W
AMC 425820	Darby 1279	20133500828				SEC20-T12S-R05W
AMC 425821	Darby 1280	20133500829				SEC20-T12S-R05W
AMC 425822	Darby 1281	20133500830				SEC20-T12S-R05W

Date: 10/30/2017

Page 27

RECEIVED
 PIMA COUNTY
 DEPT. OF LAND MANAGEMENT
 10/30/2017

EXHIBIT A

County: Pima

State: AZ

<u>BLM Serial #</u>	<u>Claim Name</u>	<u>Original Recording</u>		<u>Amended Recording</u>		<u>Location</u>
		<u>Recording #</u>	<u>Page #</u>	<u>Recording #</u>	<u>Page #</u>	
AMC 425823	Darby 1293	20133500831				SEC20-T12S-R05W
AMC 425824	Darby 1294	20133500832				SEC20-T12S-R05W
AMC 425825	Darby 1295	20133500833				SEC20-T12S-R05W
AMC 425826	Darby 1296	20133500834				SEC20-T12S-R05W
AMC 425827	Darby 1297	20133500835				SEC20-T12S-R05W
AMC 425828	Darby 1298	20133500836				SEC20-T12S-R05W
AMC 425829	Darby 1299	20133500837				SEC20-T12S-R05W
AMC 425830	Darby 1300	20133500838				SEC20-T12S-R05W
AMC 425831	Darby 1301	20133500839				SEC20-T12S-R05W
AMC 425832	Darby 1302	20133500840				SEC20-T12S-R05W
AMC 425833	Darby 1303	20133500841				SEC20-T12S-R05W
AMC 425834	Darby 1304	20133500842				SEC20-T12S-R05W
AMC 425835	Darby 1305	20133500843				SEC20-T12S-R05W
AMC 425836	Darby 1306	20133500844				SEC20-T12S-R05W
AMC 425837	Darby 1307	20133500845				SEC20-T12S-R05W
AMC 425838	Darby 1319	20133500846				SEC20-T12S-R05W
AMC 425839	Darby 1320	20133500847				SEC20-T12S-R05W
AMC 425840	Darby 1321	20133500848				SEC20-T12S-R05W
AMC 425841	Darby 1322	20133500849				SEC20-T12S-R05W
AMC 425842	Darby 1323	20133500850				SEC20-T12S-R05W
AMC 425843	Darby 1324	20133500851				SEC20-T12S-R05W
AMC 425844	Darby 1325	20133500852				SEC20-T12S-R05W
AMC 425845	Darby 1326	20133500853				SEC20-T12S-R05W
AMC 425846	Darby 1327	20133500854				SEC20-T12S-R05W
AMC 425847	Darby 1328	20133500855				SEC20-T12S-R05W
AMC 425848	Darby 1329	20133500856				SEC20-T12S-R05W
AMC 425849	Darby 1330	20133500857				SEC20-T12S-R05W
AMC 425850	Darby 1331	20133500858				SEC20-T12S-R05W
AMC 425851	Darby 1332	20133500859				SEC20-T12S-R05W
AMC 425852	Darby 1333	20133500860				SEC20-T12S-R05W
AMC 425853	Darby 1342	20133500861				SEC20-T12S-R05W
AMC 425854	Darby 1343	20133500862				SEC20-T12S-R05W
AMC 425855	Darby 1344	20133500863				SEC20-T12S-R05W
AMC 425856	Darby 1345	20133500864				SEC20-T12S-R05W
AMC 425857	Darby 1346	20133500865				SEC20-T12S-R05W
AMC 425858	Darby 1347	20133500866				SEC20-T12S-R05W
AMC 425859	Darby 1348	20133500867				SEC20-T12S-R05W
AMC 425860	Darby 1349	20133500868				SEC20-T12S-R05W

PHOENIX, ARIZONA
 JUL 15 2017
 REC'D
 T12S-R05W

EXHIBIT A

County: Pima

State: AZ

<u>BLM Serial #</u>	<u>Claim Name</u>	<u>Original Recording</u>		<u>Amended Recording</u>		<u>Location</u>
		<u>Recording #</u>	<u>Page #</u>	<u>Recording #</u>	<u>Page #</u>	
AMC 425861	Darby 1350	20133500869				SEC20-T12S-R05W
AMC 425862	Darby 1351	20133500870				SEC20-T12S-R05W
AMC 425863	Darby 1352	20133500871				SEC20-T12S-R05W
AMC 425864	Darby 1353	20133500872				SEC20-T12S-R05W
AMC 425865	Darby 1354	20133500873				SEC20-T12S-R05W
AMC 425866	Darby 1355	20133500874				SEC20-T12S-R05W
AMC 425867	Darby 1356	20133500875				SEC20-T12S-R05W
AMC 425868	Darby 1365	20133500876				SEC20-T12S-R05W
AMC 425869	Darby 1366	20133500877				SEC20-T12S-R05W
AMC 425870	Darby 1367	20133500878				SEC20-T12S-R05W
AMC 425871	Darby 1368	20133500879				SEC20-T12S-R05W
AMC 425872	Darby 1369	20133500880				SEC20-T12S-R05W
AMC 425873	Darby 1370	20133500881				SEC20-T12S-R05W
AMC 425874	Darby 1371	20133500882				SEC20-T12S-R05W
AMC 425875	Darby 1372	20133500883				SEC20-T12S-R05W
AMC 425876	Darby 1373	20133500884				SEC20-T12S-R05W
AMC 425877	Darby 1374	20133500885				SEC20-T12S-R05W
AMC 425878	Darby 1375	20133500886				SEC20-T12S-R05W
AMC 425879	Darby 1376	20133500887				SEC20-T12S-R05W
AMC 425880	Darby 1377	20133500888				SEC20-T12S-R05W
AMC 425881	Darby 1378	20133500889				SEC20-T12S-R05W
AMC 425882	Darby 1379	20133500890				SEC20-T12S-R05W
AMC 425883	Darby 1380	20133500891				SEC20-T12S-R05W
AMC 425884	Darby 1381	20133500892				SEC20-T12S-R05W
AMC 425885	Darby 1382	20133500893				SEC20-T12S-R05W
AMC 425886	Darby 1383	20133500894				SEC20-T12S-R05W
AMC 425887	Darby 1384	20133500895				SEC20-T12S-R05W
AMC 425888	Darby 1385	20133500896				SEC20-T12S-R05W
AMC 425889	Darby 1386	20133500897				SEC20-T12S-R05W
AMC 425890	Darby 1387	20133500898				SEC20-T12S-R05W
AMC 425891	Darby 1388	20133500899				SEC20-T12S-R05W
AMC 425892	Darby 1389	20133500900				SEC20-T12S-R05W
AMC 425893	Darby 1390	20133500901				SEC20-T12S-R05W
AMC 425894	Darby 1391	20133500902				SEC20-T12S-R05W
AMC 425895	Darby 1392	20133500903				SEC20-T12S-R05W
AMC 425896	Darby 1393	20133500904				SEC20-T12S-R05W
AMC 425897	Darby 1394	20133500905				SEC20-T12S-R05W
AMC 425898	Darby 1395	20133500906				SEC20-T12S-R05W

Date: 10/30/2017

RECEIVED
 PIMA COUNTY
 10/30/2017
 2:00 PM

EXHIBIT A

County: Pima

State: AZ

<u>BLM Serial #</u>	<u>Claim Name</u>	<u>Original Recording</u>		<u>Amended Recording</u>		<u>Location</u>
		<u>Recording #</u>	<u>Page #</u>	<u>Recording #</u>	<u>Page #</u>	
AMC 425899	Darby 1396	20133500907				SEC20-T12S-R05W
AMC 425900	Darby 1397	20133500908				SEC20-T12S-R05W
AMC 425901	Darby 1398	20133500909				SEC20-T12S-R05W
AMC 425902	Darby 1399	20133500910				SEC20-T12S-R05W
AMC 425903	Darby 1400	20133500911				SEC20-T12S-R05W
AMC 425904	Darby 1401	20133500912				SEC20-T12S-R05W
AMC 425905	Darby 1402	20133500913				SEC20-T12S-R05W
AMC 425906	Darby 1403	20133500914				SEC20-T12S-R05W
AMC 425907	Darby 1404	20133500915				SEC20-T12S-R05W
AMC 425908	Darby 1405	20133500916				SEC20-T12S-R05W
AMC 425909	Darby 1406	20133500917				SEC20-T12S-R05W
AMC 425910	Darby 1407	20133500918				SEC20-T12S-R05W
AMC 425911	Darby 1408	20133500919				SEC20-T12S-R05W
AMC 425912	Darby 1409	20133500920				SEC20-T12S-R05W
AMC 425913	Darby 1410	20133500921				SEC20-T12S-R05W
AMC 425914	Darby 1411	20133500922				SEC20-T12S-R05W
AMC 425915	Darby 1412	20133500923				SEC20-T12S-R05W
AMC 425916	Darby 1413	20133500924				SEC20-T12S-R05W
AMC 425917	Darby 1414	20133500925				SEC20-T12S-R05W
AMC 425918	Darby 1415	20133500926				SEC20-T12S-R05W
AMC 428474	AJO-101	20141830338				SEC11-T12S-R06W
AMC 428475	AJO-102	20141830339				SEC11-T12S-R06W
AMC 428476	AJO-103	20141830340				SEC11-T12S-R06W
AMC 428477	AJO-104	20141830341				SEC11-T12S-R06W
AMC 428478	AJO-105	20141830342				SEC11-T12S-R06W
AMC 428479	AJO-106	20141830343				SEC11-T12S-R06W
AMC 428480	AJO-107	20141830344				SEC11-T12S-R06W
AMC 428481	AJO-108	20141830345				SEC11-T12S-R06W
AMC 428482	AJO-109	20141830346				SEC11-T12S-R06W
AMC 428483	AJO-110	20141830347				SEC11-T12S-R06W
AMC 428484	AJO-111	20141830348				SEC11-T12S-R06W
AMC 428485	AJO-112	20141830349				SEC11-T12S-R06W
AMC 428486	AJO-113	20141830350				SEC11-T12S-R06W
AMC 428487	AJO-114	20141830351				SEC11-T12S-R06W
AMC 428488	AJO-115	20141830352				SEC11-T12S-R06W
AMC 428489	AJO-116	20141830353				SEC11-T12S-R06W
AMC 428490	AJO-117	20141830354				SEC11-T12S-R06W
AMC 428491	AJO-118	20141830355				SEC11-T12S-R06W

RECEIVED
 OCT 30 2017
 PIMA COUNTY
 RECORDS & ADMINISTRATION

EXHIBIT A

County: Pima

State: AZ

BLM Serial #	Claim Name	Original Recording		Amended Recording		Location
		Recording #	Page #	Recording #	Page #	
AMC 428492	AJO-119	20141830356				SEC11-T12S-R06W
AMC 428493	AJO-120	20141830357				SEC11-T12S-R06W
AMC 428494	AJO-121	20141830358				SEC11-T12S-R06W
AMC 428495	AJO-122	20141830359				SEC11-T12S-R06W
AMC 428496	AJO-123	20141830360				SEC11-T12S-R06W
AMC 428497	AJO-124	20141830361				SEC11-T12S-R06W
AMC 428498	AJO-125	20141830362				SEC11-T12S-R06W
AMC 428499	AJO-126	20141830363				SEC11-T12S-R06W
AMC 428500	AJO-127	20141830364				SEC11-T12S-R06W
AMC 428501	AJO-128	20141830365				SEC11-T12S-R06W
AMC 428502	AJO-129	20141830366				SEC11-T12S-R06W
AMC 428503	AJO-130	20141830367				SEC11-T12S-R06W
AMC 428504	AJO-131	20141830368				SEC11-T12S-R06W
AMC 428505	AJO-132	20141830369				SEC11-T12S-R06W
AMC 428506	AJO-133	20141830370				SEC11-T12S-R06W
AMC 428507	AJO-134	20141830371				SEC11-T12S-R06W
AMC 428508	AJO-135	20141830372				SEC11-T12S-R06W
AMC 428509	AJO-136	20141830373				SEC11-T12S-R06W
AMC 428510	AJO-137	20141830374				SEC11-T12S-R06W
AMC 428511	AJO-138	20141830375				SEC11-T12S-R06W
AMC 428512	AJO-139	20141830376				SEC11-T12S-R06W
AMC 428513	AJO-140	20141830377				SEC11-T12S-R06W
AMC 428514	AJO-141	20141830378				SEC11-T12S-R06W
AMC 428515	AJO-142	20141830379				SEC11-T12S-R06W
AMC 428516	AJO-143	20141830380				SEC11-T12S-R06W
AMC 428517	AJO-144	20141830381				SEC11-T12S-R06W
AMC 428518	AJO-145	20141830382				SEC11-T12S-R06W
AMC 428519	AJO-146	20141830383				SEC11-T12S-R06W
AMC 428520	AJO-147	20141830384				SEC11-T12S-R06W
AMC 428521	AJO-148	20141830385				SEC11-T12S-R06W
AMC 428522	AJO-149	20141830386				SEC11-T12S-R06W
AMC 428523	AJO-150	20141830387				SEC11-T12S-R06W
AMC 428524	AJO-151	20141830388				SEC11-T12S-R06W
AMC 428525	AJO-152	20141830389				SEC11-T12S-R06W
AMC 428526	AJO-153	20141830390				SEC11-T12S-R06W
AMC 428527	AJO-154	20141830391				SEC11-T12S-R06W
AMC 428528	AJO-155	20141830392				SEC11-T12S-R06W
AMC 428529	AJO-156	20141830393				SEC11-T12S-R06W

RECEIVED
 DIVISION OF
 LAND RECORDS
 PHOENIX, AZ
 10/30/2017

EXHIBIT A

County: Pima

State: AZ

<u>BLM Serial #</u>	<u>Claim Name</u>	<u>Original Recording</u>		<u>Amended Recording</u>		<u>Location</u>
		<u>Recording #</u>	<u>Page #</u>	<u>Recording #</u>	<u>Page #</u>	
AMC 428530	AJO-157	20141830394				SEC11-T12S-R06W
AMC 428531	AJO-158	20141830395				SEC11-T12S-R06W
AMC 428532	AJO-159	20141830396				SEC11-T12S-R06W
AMC 428533	AJO-160	20141830397				SEC11-T12S-R06W
AMC 428534	AJO-161	20141830398				SEC11-T12S-R06W
AMC 428535	AJO-162	20141830399				SEC11-T12S-R06W
AMC 428536	AJO-163	20141830400				SEC11-T12S-R06W
AMC 428537	AJO-164	20141830401				SEC17-T12S-R05W
AMC 428538	AJO-165	20141830402				SEC17-T12S-R05W
AMC 428539	AJO-166	20141830403				SEC30-T12S-R05W
AMC 428540	AJO-167	20141830404				SEC30-T12S-R05W
AMC 428541	AJO-168	20141830405				SEC30-T12S-R05W
AMC 428542	AJO-169	20141830406				SEC30-T12S-R05W
AMC 428543	AJO-170	20141830407				SEC30-T12S-R05W
AMC 428544	AJO-171	20141830408				SEC30-T12S-R05W
AMC 428545	AJO-172	20141830409				SEC30-T12S-R05W
AMC 428546	AJO-173	20141830410				SEC30-T12S-R05W
AMC 428547	AJO-174	20141830411				SEC30-T12S-R05W
AMC 428548	AJO-175	20141830412				SEC30-T12S-R05W
AMC 428549	AJO-176	20141830413				SEC30-T12S-R05W
AMC 428550	AJO-177	20141830414				SEC30-T12S-R05W
AMC 428551	AJO-178	20141830415				SEC30-T12S-R05W
AMC 428552	AJO-179	20141830416				SEC30-T12S-R05W
AMC 428553	AJO-180	20141830417				SEC30-T12S-R05W
AMC 428554	AJO-181	20141830418				SEC36-T12S-R06W
AMC 428555	AJO-182	20141830419				SEC36-T12S-R06W
AMC 428556	AJO-183	20141830420				SEC35-T12S-R06W
AMC 428557	AJO-184	20141830421				SEC35-T12S-R06W
AMC 428558	AJO-185	20141830422				SEC35-T12S-R06W
AMC 428559	AJO-186	20141830423				SEC35-T12S-R06W
AMC 428560	AJO-187	20141830424				SEC35-T12S-R06W
AMC 428561	AJO-188	20141830425				SEC35-T12S-R06W
AMC 428562	AJO-189	20141830426				SEC35-T12S-R06W
AMC 428563	AJO-190	20141830427				SEC35-T12S-R06W
AMC 428564	AJO-191	20141830428				SEC35-T12S-R06W
AMC 428565	AJO-192	20141830429				SEC35-T12S-R06W
AMC 428566	AJO-193	20141830430				SEC35-T12S-R06W

RECEIVED
 FEB 15 2017
 PIMA COUNTY
 ARIZONA

EXHIBIT A

County: Pima

State: AZ

<u>BLM Serial #</u>	<u>Claim Name</u>
AMC 428567	AJO-194
AMC 428568	AJO-195
No. Of Claims	1217

Original Recording

Amended Recording

<u>Recording #</u>	<u>Page #</u>	<u>Recording #</u>	<u>Page #</u>	<u>Location</u>
20141830431				SEC35-T12S-R06W
20141830432				SEC35-T12S-R06W

RECEIVED
STATE OFFICE
2018 AUG -6 A 10:44
PHOENIX, ARIZONA


United States Department of the Interior
Bureau of Land Management
 DIV OF LANDS, MINRLS & ENERGY
 ONE N CENTRAL AVE
 PHOENIX, AZ 85004 -4427
 Phone: 602-417-9200

Receipt

No: 4228000

Transaction #: 4343265	
Date of Transaction: 08/06/2018	
CUSTOMER:	
	FREEPORT MCMORAN INC 333 N CENTRAL AVE PHOENIX, AZ 85004-2121 US

LINE #	QTY	DESCRIPTION	REMARKS	UNIT PRICE	TOTAL
1	1.00	LOCATABLE MINERALS / MINING CLAIMS-NOT NEW-UNADJUD, ONE AUTH NO. ONLY / MINING CLAIM MONEY RECEIVED CASES: AMC41648/\$188635.00	2019 MAINT/1217	- n/a -	188635.00
TOTAL:					\$188,635.00

PAYMENT INFORMATION					
1	AMOUNT:	188635.00	POSTMARKED:	N/A	
	TYPE:	CHECK	RECEIVED:	08/06/2018	
	CHECK NO:	0000901967			
	NAME:	FREEPORT MCMORAN INC 333 N CENTRAL AVE PHOENIX AZ 85004-2121 US			

REMARKS

This receipt was generated by the automated BLM Collections and Billing System and is a paper representation of a portion of the official electronic record contained therein.

July 6, 2017

After recording, return to:
Freeport Minerals Corporation
Attn: C. Loder
333 North Central Avenue
Phoenix, AZ 85004

Bureau of Land Management
Arizona State Office
One North Central Avenue
Phoenix, AZ 85004

2017


41648
67991
180088
332760
346820
349241
423777
425603
428474

NOTICE OF INTENT TO HOLD MINING CLAIMS AND PAYMENT OF BLM MAINTENANCE FEE

Re: Payment of Annual Claim Maintenance Fee

Dear Sir or Madam:

This will serve as notice that Freeport Minerals Corporation, whose address for purposes of this filing is Land and Water Department, 333 North Central Ave., 24th Floor, Phoenix, Arizona 85004, intends to hold the mining claims and/or mill sites described on Exhibit A attached hereto for the assessment year ending at 12 o'clock, noon, on September 1, 2018 by payment of the annual maintenance fee of \$155 per claim or site. Payment of such amount is made herewith for such assessment year for each of the claims and sites, the name, and BLM serial number with the book and page or index number of recording of the location notice in the official records of Pima County, Arizona, of which, is set forth on Exhibit A attached hereto and by this reference incorporated herein.

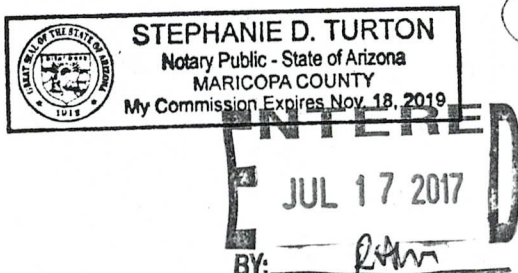


Carolyn Loder for
Freeport Minerals Corporation.


State of Arizona)
) ss.
County of Maricopa)

RECEIVED
BLM AZ STATE OFFICE
2017 JUL 14 A 9:46
PHOENIX, ARIZONA

The foregoing instrument was acknowledged before me on July 6th, 2017, by Carolyn Loder, on behalf of Freeport Minerals Corporation.

(Seal)


STEPHANIE D. TURTON
Notary Public - State of Arizona
MARICOPA COUNTY
My Commission Expires Nov. 18, 2019
ENTERED
JUL 17 2017
BY: 


Notary Public
My commission expires: 11-18-2019

3888932

EXHIBIT A

County: Pima

State: AZ

<u>BLM Serial #</u>	<u>Claim Name</u>	<u>Original Recording</u>		<u>Amended Recording</u>		<u>Location</u>
		<u>Recording #</u>	<u>Page #</u>	<u>Recording #</u>	<u>Page #</u>	
AMC 041648 7	Phila	YY	627			SEC28-T12S-R06W
AMC 041649	Phila No. 1	ZZ	139			SEC28-T12S-R06W
AMC 041650	Phila No. 2	ZZ	140			SEC28-T12S-R06W
AMC 041651	Alfred No. 2	WW	514	YY	547	SEC28-T12S-R06W
AMC 041652	White Apex	WW	516	YY	550	SEC28-T12S-R06W
AMC 041653	Daisy	WW	512	YY	553	SEC28-T12S-R06W
AMC 041654	Daisy No. 1	WW	513	YY	554	SEC28-T12S-R06W
AMC 041655	Copper No. 1	XX	595	YY	551	SEC27-T12S-R06W
AMC 041656	New Copper No. 2	371	243			SEC28-T12S-R06W
AMC 041657	Last Wedge	XX	598	521	231	SEC27-T12S-R06W
AMC 041658	Fracture	LLL	289	518	124	SEC27-T12S-R06W
AMC 041659 ✓	Fracture No. 1	LLL	365			SEC27-T12S-R06W
AMC 067991 7	Copper Ridge #6	SS	587			SEC35-T12S-R06W
AMC 067992	Copper Ridge #7	SS	588			SEC35-T12S-R06W
AMC 067993	Copper Ridge #9	SS	595			SEC36-T12S-R06W
AMC 067994 ✓	Copper Ridge #11	SS	585			SEC35-T12S-R06W
AMC 180090 ✓	MARGIE 3	6808	600			SEC25-T12S-R06W
AMC 180096 7	MARGIE 9	6808	612			SEC25-T12S-R06W
AMC 180097	MARGIE 10	6808	614			SEC25-T12S-R06W
AMC 180098	MARGIE 11	6808	616			SEC25-T12S-R06W
AMC 180099	MARGIE 12	6808	618			SEC25-T12S-R06W
AMC 180100	MARGIE 13	6808	620			SEC26-T12S-R06W
AMC 180101	MARGIE 14	6808	622			SEC26-T12S-R06W
AMC 180102	MARGIE 19	6808	624			SEC26-T12S-R06W
AMC 180103	MARGIE 20	6808	626			SEC26-T12S-R06W
AMC 180104 ✓	MARGIE 21	6808	628			SEC26-T12S-R06W
AMC 332760 7	AJ 1	9998	324			SEC28-T12S-R06W
AMC 332761	AJ 2	9998	328			SEC27-T12S-R06W
AMC 332762	AJ 3	9998	330			SEC27-T12S-R06W
AMC 332763 ✓	AJ 4	9998	332			SEC27-T12S-R06W
AMC 346820 7	Darby 1	10553	532			SEC07-T12S-R05W
AMC 346821	Darby 2	10553	534			SEC07-T12S-R05W
AMC 346822	Darby 3	10553	536			SEC07-T12S-R05W
AMC 346823	Darby 4	10553	538			SEC07-T12S-R05W
AMC 346824	Darby 5	10553	540			SEC07-T12S-R05W
AMC 346825	Darby 6	10553	542			SEC07-T12S-R05W
AMC 346826	Darby 7	10553	544			SEC07-T12S-R05W
AMC 346827 ✓	Darby 8	10553	546			SEC07-T12S-R05W

Date: 1/3/2017

RECEIVED
BLM AZ STATE OFFICE
JUL 14 9 46 AM '17
PHOENIX, ARIZONA

EXHIBIT A

County: Pima

State: AZ

<u>BLM Serial #</u>	<u>Claim Name</u>	<u>Original Recording</u>		<u>Amended Recording</u>		<u>Location</u>
		<u>Recording #</u>	<u>Page #</u>	<u>Recording #</u>	<u>Page #</u>	
AMC 346828	Darby 9	10553	548			SEC07-T12S-R05W
AMC 346829	Darby 10	10553	550			SEC07-T12S-R05W
AMC 346830	Darby 11	10553	552			SEC07-T12S-R05W
AMC 346831	Darby 12	10553	554			SEC07-T12S-R05W
AMC 346832	Darby 13	10553	556			SEC07-T12S-R05W
AMC 346833	Darby 14	10553	558			SEC07-T12S-R05W
AMC 346834	Darby 15	10553	560			SEC07-T12S-R05W
AMC 346835	Darby 16	10553	562			SEC07-T12S-R05W
AMC 346836	Darby 17	10553	564			SEC07-T12S-R05W
AMC 346837	Darby 18	10553	566			SEC07-T12S-R05W
AMC 346838	Darby 19	10553	568			SEC07-T12S-R05W
AMC 346839	Darby 20	10553	570			SEC07-T12S-R05W
AMC 346840	Darby 21	10553	572			SEC07-T12S-R05W
AMC 346841	Darby 22	10553	574			SEC07-T12S-R05W
AMC 346842	Darby 23	10553	576			SEC07-T12S-R05W
AMC 346843	Darby 24	10553	578			SEC07-T12S-R05W
AMC 346844	Darby 25	10553	580			SEC07-T12S-R05W
AMC 346845	Darby 26	10553	582			SEC07-T12S-R05W
AMC 346846	Darby 27	10553	584			SEC07-T12S-R05W
AMC 346847	Darby 28	10553	586			SEC07-T12S-R05W
AMC 346848	Darby 29	10553	588			SEC07-T12S-R05W
AMC 346849	Darby 30	10553	590			SEC07-T12S-R05W
AMC 346850	Darby 31	10553	592			SEC07-T12S-R05W
AMC 346851	Darby 32	10553	594			SEC07-T12S-R05W
AMC 346852	Darby 33	10553	596			SEC18-T12S-R05W
AMC 346853	Darby 34	10553	598			SEC18-T12S-R05W
AMC 346854	Darby 35	10553	600			SEC18-T12S-R05W
AMC 346855	Darby 36	10553	602			SEC18-T12S-R05W
AMC 346856	Darby 37	10553	604			SEC18-T12S-R05W
AMC 346857	Darby 38	10553	606			SEC18-T12S-R05W
AMC 346858	Darby 39	10553	608			SEC18-T12S-R05W
AMC 346859	Darby 40	10553	610			SEC18-T12S-R05W
AMC 346860	Darby 41	10553	612			SEC18-T12S-R05W
AMC 346861	Darby 42	10553	614			SEC18-T12S-R05W
AMC 346862	Darby 43	10553	616			SEC18-T12S-R05W
AMC 346863	Darby 44	10553	618			SEC18-T12S-R05W
AMC 346864	Darby 45	10553	620			SEC18-T12S-R05W
AMC 346865	Darby 46	10553	622			SEC18-T12S-R05W

Date: 1/3/2017

RECEIVED
 BLM AZ STATE OFFICE
 PHOENIX, ARIZONA
 JUL 14 9 46 AM '07

EXHIBIT A

County: Pima

State: AZ

BLM Serial #	Claim Name	Original Recording		Amended Recording		Location
		Recording #	Page #	Recording #	Page #	
AMC 346866	Darby 47	10553	624			SEC18-T12S-R05W
AMC 346867	Darby 48	10553	626			SEC18-T12S-R05W
AMC 346868	Darby 49	10553	628			SEC18-T12S-R05W
AMC 346869	Darby 50	10553	630			SEC18-T12S-R05W
AMC 346870	Darby 51	10553	632			SEC18-T12S-R05W
AMC 346871	Darby 52	10553	634			SEC18-T12S-R05W
AMC 346872	Darby 53	10553	636			SEC18-T12S-R05W
AMC 346873	Darby 54	10553	638			SEC18-T12S-R05W
AMC 346874	Darby 55	10553	640			SEC18-T12S-R05W
AMC 346875	Darby 56	10553	642			SEC18-T12S-R05W
AMC 346876	Darby 57	10553	644			SEC18-T12S-R05W
AMC 346877	Darby 58	10553	646			SEC18-T12S-R05W
AMC 346878	Darby 59	10553	648			SEC18-T12S-R05W
AMC 346879	Darby 60	10553	650			SEC18-T12S-R05W
AMC 346880	Darby 61	10553	652			SEC18-T12S-R05W
AMC 346881	Darby 62	10553	654			SEC18-T12S-R05W
AMC 346882	Darby 63	10553	656			SEC18-T12S-R05W
AMC 346883	Darby 64	10553	658			SEC18-T12S-R05W
AMC 346884	Darby 65	10553	660			SEC19-T12S-R05W
AMC 346885	Darby 66	10553	662			SEC19-T12S-R05W
AMC 346886	Darby 67	10553	664			SEC19-T12S-R05W
AMC 346887	Darby 68	10553	666			SEC19-T12S-R05W
AMC 346888	Darby 69	10553	668			SEC19-T12S-R05W
AMC 346889	Darby 70	10553	670			SEC19-T12S-R05W
AMC 346890	Darby 71	10553	672			SEC19-T12S-R05W
AMC 346891	Darby 72	10553	674			SEC19-T12S-R05W
AMC 346892	Darby 101	10553	676			SEC08-T12S-R05W
AMC 346893	Darby 102	10553	678			SEC08-T12S-R05W
AMC 346894	Darby 103	10553	680			SEC08-T12S-R05W
AMC 346895	Darby 104	10553	682			SEC08-T12S-R05W
AMC 346896	Darby 105	10553	684			SEC08-T12S-R05W
AMC 346897	Darby 106	10553	686			SEC08-T12S-R05W
AMC 346898	Darby 107	10553	688			SEC08-T12S-R05W
AMC 346899	Darby 108	10553	690			SEC08-T12S-R05W
AMC 346900	Darby 109	10553	692			SEC08-T12S-R05W
AMC 346901	Darby 110	10553	694			SEC17-T12S-R05W
AMC 346902	Darby 111	10553	696			SEC17-T12S-R05W
AMC 346903	Darby 112	10553	698			SEC17-T12S-R05W

Date: 1/3/2017

Page 3

RECEIVED
 BLM AZ STATE OFFICE
 2017 JUL 14 9 46 AM
 DENIX, ARIZONA

EXHIBIT A

County: Pima

State: AZ

BLM Serial #	Claim Name	Original Recording		Amended Recording		Location
		Recording #	Page #	Recording #	Page #	
AMC 346904	Darby 113	10553	700			SEC17-T12S-R05W
AMC 346905	Darby 114	10553	702			SEC17-T12S-R05W
AMC 346906	Darby 115	10553	704			SEC17-T12S-R05W
AMC 346907	Darby 116	10553	706			SEC17-T12S-R05W
AMC 346908	Darby 117	10553	708			SEC17-T12S-R05W
AMC 346909	Darby 118	10553	710			SEC17-T12S-R05W
AMC 346910	Darby 119	10553	712			SEC20-T12S-R05W
AMC 346911	Darby 120	10553	714			SEC20-T12S-R05W
AMC 346912	Darby 121	10553	716			SEC18-T12S-R05W
AMC 346913	Darby 122	10553	718			SEC18-T12S-R05W
AMC 346914	Darby 123	10553	720			SEC18-T12S-R05W
AMC 346915	Darby 124	10553	722			SEC18-T12S-R05W
AMC 346916	Darby 125	10553	724			SEC18-T12S-R05W
AMC 346917	Darby 126	10553	726			SEC18-T12S-R05W
AMC 346918	Darby 127	10553	728			SEC18-T12S-R05W
AMC 346919	Darby 128	10553	730			SEC18-T12S-R05W
AMC 346920	Darby 129	10553	732			SEC18-T12S-R05W
AMC 346921	Darby 130	10553	734			SEC19-T12S-R05W
AMC 346922	Darby 131	10553	736			SEC19-T12S-R05W
AMC 346923	Darby 132	10553	738			SEC19-T12S-R05W
AMC 346924	Darby 133	10553	740			SEC19-T12S-R05W
AMC 346925	Darby 134	10553	742			SEC19-T12S-R05W
AMC 346926	Darby 135	10553	744			SEC19-T12S-R05W
AMC 346927	Darby 136	10553	746			SEC19-T12S-R05W
AMC 346928	Darby 137	10553	748			SEC19-T12S-R05W
AMC 346929	Darby 138	10553	750			SEC19-T12S-R05W
AMC 346930	Darby 139	10553	752			SEC19-T12S-R05W
AMC 346931	Darby 140	10553	754			SEC19-T12S-R05W
AMC 346932	Darby 141	10553	756			SEC19-T12S-R05W
AMC 346935	Darby 144	10553	762			SEC28-T12S-R06W
AMC 346937	Darby 146	10553	766			SEC33-T12S-R06W
AMC 346939	Darby 148	10553	770			SEC33-T12S-R06W
AMC 346941	Darby 150	10553	774			SEC33-T12S-R06W
AMC 346943	Darby 152	10553	778			SEC33-T12S-R06W
AMC 346945	Darby 154	10553	782			SEC33-T12S-R06W
AMC 346947	Darby 156	10553	786			SEC33-T12S-R06W
AMC 346949	Darby 158	10553	790			SEC33-T12S-R06W
AMC 346951	Darby 160	10553	794			SEC33-T12S-R06W

Date: 1/3/2017

RECEIVED
 BLM AZ STATE OFFICE
 PHOENIX, ARIZONA
 2017 JUL 14 A 9:46

EXHIBIT A

County: Pima

State: AZ

BLM Serial #	Claim Name	Original Recording		Amended Recording		Location
		Recording #	Page #	Recording #	Page #	
AMC 346953	Darby 162	10553	798			SEC33-T12S-R06W
AMC 346954	Darby 163	10553	800			SEC28-T12S-R06W
AMC 346955	Darby 164	10553	802			SEC33-T12S-R06W
AMC 346956	Darby 165	10553	804			SEC33-T12S-R06W
AMC 346957	Darby 166	10553	806			SEC33-T12S-R06W
AMC 346958	Darby 167	10553	808			SEC33-T12S-R06W
AMC 346959	Darby 168	10553	810			SEC33-T12S-R06W
AMC 346960	Darby 169	10553	812			SEC33-T12S-R06W
AMC 346961	Darby 170	10553	814			SEC33-T12S-R06W
AMC 346962	Darby 171	10553	816			SEC33-T12S-R06W
AMC 346963	Darby 172	10553	818			SEC33-T12S-R06W
AMC 346964	Darby 173	10553	820			SEC34-T12S-R06W
AMC 346965	Darby 174	10553	822			SEC34-T12S-R06W
AMC 346966	Darby 175	10553	824			SEC34-T12S-R06W
AMC 346967	Darby 176	10553	826			SEC34-T12S-R06W
AMC 346968	Darby 177	10553	828			SEC34-T12S-R06W
AMC 346969	Darby 178	10553	830			SEC34-T12S-R06W
AMC 346970	Darby 179	10553	832			SEC34-T12S-R06W
AMC 346971	Darby 180	10553	834			SEC34-T12S-R06W
AMC 346981	Darby 190	10553	854			SEC34-T12S-R06W
AMC 346982	Darby 191	10553	856			SEC34-T12S-R06W
AMC 346983	Darby 192	10553	858			SEC34-T12S-R06W
AMC 346984	Darby 193	10553	860			SEC34-T12S-R06W
AMC 346985	Darby 194	10553	862			SEC34-T12S-R06W
AMC 346986	Darby 195	10553	864			SEC34-T12S-R06W
AMC 346987	Darby 196	10553	866			SEC34-T12S-R06W
AMC 346988	Darby 197	10553	868			SEC34-T12S-R06W
AMC 346989	Darby 198	10553	870			SEC34-T12S-R06W
AMC 346990	Darby 199	10553	872			SEC34-T12S-R06W
AMC 346991	Darby 200	10553	874			SEC34-T12S-R06W
AMC 346992	Darby 201	10553	876			SEC34-T12S-R06W
AMC 346993	Darby 202	10553	878			SEC34-T12S-R06W
AMC 346994	Darby 203	10553	880			SEC34-T12S-R06W
AMC 346995	Darby 204	10553	882			SEC34-T12S-R06W
AMC 346996	Darby 205	10553	884			SEC34-T12S-R06W
AMC 346997	Darby 206	10553	886			SEC34-T12S-R06W
AMC 346998	Darby 207	10553	888			SEC34-T12S-R06W
AMC 347017	Darby 226	10553	926			SEC34-T12S-R06W

Date: 1/3/2017

Page 5

RECEIVED
 BLM AZ STATE OFFICE
 2017 JUL 14 9 47 AM
 PHOENIX, ARIZONA

EXHIBIT A

County: Pima

State: AZ

BLM Serial #	Claim Name	Original Recording		Amended Recording		Location
		Recording #	Page #	Recording #	Page #	
AMC 347018	Darby 227	10553	928			SEC34-T12S-R06W
AMC 347019	Darby 228	10553	930			SEC34-T12S-R06W
AMC 347020	Darby 229	10553	932			SEC34-T12S-R06W
AMC 347021	Darby 230	10553	934			SEC34-T12S-R06W
AMC 347022	Darby 231	10553	936			SEC34-T12S-R06W
AMC 347032	Darby 241	10553	956			SEC35-T12S-R06W
AMC 347033	Darby 242	10553	958			SEC35-T12S-R06W
AMC 347034	Darby 243	10553	960			SEC35-T12S-R06W
AMC 347035	Darby 244	10553	962			SEC35-T12S-R06W
AMC 347036	Darby 245	10553	964			SEC35-T12S-R06W
AMC 347037	Darby 246	10553	966			SEC35-T12S-R06W
AMC 347038	Darby 247	10553	968			SEC35-T12S-R06W
AMC 347039	Darby 248	10553	970			SEC35-T12S-R06W
AMC 347040	Darby 249	10553	972			SEC35-T12S-R06W
AMC 347041	Darby 250	10553	974			SEC35-T12S-R06W
AMC 347042	Darby 251	10553	976			SEC35-T12S-R06W
AMC 347043	Darby 252	10553	978			SEC35-T12S-R06W
AMC 347044	Darby 253 (A)	10553	980	13625	337	SEC35-T12S-R06W
AMC 347045	Darby 254 (A)	10553	982	13625	339	SEC35-T12S-R06W
AMC 347046	Darby 255 (A)	10553	984	13625	341	SEC35-T12S-R06W
AMC 347047	Darby 256	10553	986			SEC35-T12S-R06W
AMC 347048	Darby 257	10553	988			SEC35-T12S-R06W
AMC 347049	Darby 258	10553	990			SEC35-T12S-R06W
AMC 347050	Darby 259 (A)	10553	992	13625	343	SEC35-T12S-R06W
AMC 347051	Darby 260 (A)	10553	994	13625	345	SEC36-T12S-R06W
AMC 347052	Darby 261	10553	996			SEC36-T12S-R06W
AMC 347053	Darby 262 (A)	10553	998	13625	347	SEC36-T12S-R06W
AMC 347054	Darby 263	10553	1000			SEC36-T12S-R06W
AMC 347055	Darby 264	10553	1002			SEC36-T12S-R06W
AMC 347056	Darby 265	10553	1004			SEC36-T12S-R06W
AMC 347057	Darby 266	10553	1006			SEC36-T12S-R06W
AMC 347058	Darby 267	10553	1008			SEC36-T12S-R06W
AMC 347059	Darby 268	10553	1010			SEC36-T12S-R06W
AMC 347060	Darby 269	10553	1012			SEC36-T12S-R06W
AMC 347061	Darby 270	10553	1014			SEC36-T12S-R06W
AMC 347062	Darby 271	10553	1016			SEC36-T12S-R06W
AMC 347063	Darby 272	10553	1018			SEC36-T12S-R06W
AMC 347064	Darby 273	10553	1020			SEC36-T12S-R06W

Date: 1/3/2017

Page 6

RECEIVED
 BLM AZ STATE OFFICE
 2017 JUL 14 A 9:47
 PHOENIX, ARIZONA

EXHIBIT A

County: Pima

State: AZ

BLM Serial #	Claim Name	Original Recording		Amended Recording		Location
		Recording #	Page #	Recording #	Page #	
AMC 347065	Darby 274	10553	1022			SEC36-T12S-R06W
AMC 347066	Darby 275	10553	1024			SEC36-T12S-R06W
AMC 347067	Darby 276	10553	1026			SEC36-T12S-R06W
AMC 347068	Darby 277	10553	1028			SEC36-T12S-R06W
AMC 347069	Darby 278	10553	1030			SEC31-T12S-R05W
AMC 347070	Darby 279	10553	1032			SEC36-T12S-R06W
AMC 347071	Darby 280	10553	1034			SEC31-T12S-R05W
AMC 347072	Darby 281	10553	1036			SEC36-T12S-R06W
AMC 347073	Darby 282	10553	1038			SEC31-T12S-R05W
AMC 347074	Darby 283	10553	1040			SEC36-T12S-R06W
AMC 347075	Darby 284	10553	1042			SEC31-T12S-R05W
AMC 347076	Darby 285	10553	1044			SEC36-T12S-R06W
AMC 347077	Darby 286	10553	1046			SEC31-T12S-R05W
AMC 347078	Darby 287	10553	1048			SEC36-T12S-R06W
AMC 347079	Darby 288	10553	1050			SEC31-T12S-R05W
AMC 347080	Darby 289	10553	1052			SEC36-T12S-R06W
AMC 347081	Darby 290	10553	1054			SEC31-T12S-R05W
AMC 347082	Darby 291	10553	1056			SEC36-T12S-R06W
AMC 347083	Darby 292	10553	1058			SEC31-T12S-R05W
AMC 347084	Darby 293	10553	1060			SEC36-T12S-R06W
AMC 347085	Darby 294	10553	1062			SEC31-T12S-R05W
AMC 347086	Darby 295	10553	1064			SEC34-T12S-R06W
AMC 349241	Darby 300	10680	2286			SEC12-T12S-R06W
AMC 349242	Darby 301	10680	2288			SEC12-T12S-R06W
AMC 349243	Darby 302	10680	2290			SEC12-T12S-R06W
AMC 349244	Darby 303	10680	2292			SEC12-T12S-R06W
AMC 349245	Darby 304	10680	2294			SEC12-T12S-R06W
AMC 349246	Darby 305	10680	2296			SEC12-T12S-R06W
AMC 349247	Darby 306	10680	2298			SEC12-T12S-R06W
AMC 349248	Darby 307	10680	2300			SEC12-T12S-R06W
AMC 349249	Darby 308	10680	2302			SEC01-T12S-R06W
AMC 349250	Darby 309	10680	2304			SEC01-T12S-R06W
AMC 349251	Darby 310	10680	2306			SEC01-T12S-R06W
AMC 349252	Darby 311	10680	2308			SEC01-T12S-R06W
AMC 349253	Darby 312	10680	2310			SEC01-T12S-R06W
AMC 349254	Darby 313	10680	2312			SEC01-T12S-R06W
AMC 349255	Darby 314	10680	2314			SEC01-T12S-R06W
AMC 349256	Darby 315	10680	2316			SEC01-T12S-R06W

Date: 1/3/2017

Page 7

RECEIVED
 BLM AZ STATE OFFICE
 JUL 14 9 47 AM '17
 PHOENIX, ARIZONA

EXHIBIT A

County: Pima

State: AZ

BLM Serial #	Claim Name	Original Recording		Amended Recording		Location
		Recording #	Page #	Recording #	Page #	
AMC 349257	Darby 316	10680	2318			SEC01-T12S-R06W
AMC 349258	Darby 317	10680	2320			SEC01-T12S-R06W
AMC 349259	Darby 318	10680	2322			SEC06-T12S-R05W
AMC 349260	Darby 319	10680	2324			SEC06-T12S-R05W
AMC 349261	Darby 320	10680	2326			SEC06-T12S-R05W
AMC 349262	Darby 321	10680	2328			SEC06-T12S-R05W
AMC 349263	Darby 322	10680	2330			SEC06-T12S-R05W
AMC 349264	Darby 323	10680	2332			SEC06-T12S-R05W
AMC 349265	Darby 324	10680	2334			SEC06-T12S-R05W
AMC 349266	Darby 325	10680	2336			SEC06-T12S-R05W
AMC 349267	Darby 326	10680	2338			SEC06-T12S-R05W
AMC 349268	Darby 327	10680	2340			SEC06-T12S-R05W
AMC 349269	Darby 328	10680	2342			SEC06-T12S-R05W
AMC 349270	Darby 329	10680	2344			SEC06-T12S-R05W
AMC 349271	Darby 330	10680	2346			SEC06-T12S-R05W
AMC 349272	Darby 331	10680	2348			SEC06-T12S-R05W
AMC 349273	Darby 332	10680	2350			SEC06-T12S-R05W
AMC 349274	Darby 333	10680	2352			SEC06-T12S-R05W
AMC 349275	Darby 334	10680	2354			SEC06-T12S-R05W
AMC 349276	Darby 335	10680	2356			SEC06-T12S-R05W
AMC 349277	Darby 336	10680	2358			SEC06-T12S-R05W
AMC 349278	Darby 337	10680	2360			SEC06-T12S-R05W
AMC 423777	J100	20131791459				SEC01-T12S-R06W
AMC 423778	J101	20131791460				SEC01-T12S-R06W
AMC 423779	J102	20131791461				SEC01-T12S-R06W
AMC 423780	J103	20131791462				SEC01-T12S-R06W
AMC 423781	J104	20131791463				SEC01-T12S-R06W
AMC 423782	J105	20131791464				SEC01-T12S-R06W
AMC 423783	J106	20131791465				SEC01-T12S-R06W
AMC 423784	J107	20131791466				SEC01-T12S-R06W
AMC 423785	J108	20131791467				SEC01-T12S-R06W
AMC 423786	J109	20131791468				SEC01-T12S-R06W
AMC 423787	J110	20131791469				SEC06-T12S-R05W
AMC 423788	J111	20131791470				SEC06-T12S-R05W
AMC 423789	J112	20131791471				SEC06-T12S-R05W
AMC 423790	J113	20131791472				SEC06-T12S-R05W
AMC 423791	J114	20131791473				SEC06-T12S-R05W
AMC 423792	J115	20131791474				SEC06-T12S-R05W

Date: 1/3/2017

RECEIVED
 BLM AZ STATE OFFICE
 2017 JUL 14 A 9 47
 PHOENIX, ARIZONA

EXHIBIT A

County: Pima

State: AZ

<u>BLM Serial #</u>	<u>Claim Name</u>	<u>Original Recording</u>		<u>Amended Recording</u>		<u>Location</u>
		<u>Recording #</u>	<u>Page #</u>	<u>Recording #</u>	<u>Page #</u>	
AMC 423793	J116	20131791475				SEC06-T12S-R05W
AMC 423794	J117	20131791476				SEC06-T12S-R05W
AMC 423795	J118	20131791477				SEC06-T12S-R05W
AMC 423796	J119	20131791478				SEC06-T12S-R05W
AMC 423797	J120	20131791479				SEC06-T12S-R05W
AMC 423798	J121	20131791480				SEC06-T12S-R05W
AMC 423799	J122	20131791481				SEC06-T12S-R05W
AMC 423800	J123	20131791482				SEC06-T12S-R05W
AMC 423801	J124	20131791483				SEC05-T12S-R05W
AMC 423802	K100	20131791484				SEC06-T12S-R05W
AMC 423803	K101	20131791485				SEC06-T12S-R05W
AMC 423804	K102	20131791486				SEC06-T12S-R05W
AMC 423805	K103	20131791487				SEC05-T12S-R05W
AMC 423806	K104	20131791488				SEC06-T12S-R05W
AMC 423807	K105	20131791489				SEC06-T12S-R05W
AMC 423808	K106	20131791490				SEC06-T12S-R05W
AMC 423809	K107	20131791491				SEC05-T12S-R05W
AMC 423810	K108	20131791492				SEC06-T12S-R05W
AMC 423811	K109	20131791493				SEC06-T12S-R05W
AMC 423812	K110	20131791494				SEC06-T12S-R05W
AMC 423813	K111	20131791495				SEC05-T12S-R05W
AMC 423814	K112	20131791496				SEC06-T12S-R05W
AMC 423815	K113	20131791497				SEC06-T12S-R05W
AMC 423816	K114	20131791498				SEC06-T12S-R05W
AMC 423817	K115	20131791499				SEC05-T12S-R05W
AMC 423818	K116	20131791500				SEC06-T12S-R05W
AMC 423819	K117	20131791501				SEC06-T12S-R05W
AMC 423820	K118	20131791502				SEC06-T12S-R05W
AMC 423821	K119	20131791503				SEC05-T12S-R05W
AMC 423822	K120	20131791504				SEC06-T12S-R05W
AMC 423823	K121	20131791505				SEC06-T12S-R05W
AMC 423824	K122	20131791506				SEC06-T12S-R05W
AMC 423825	K123	20131791507				SEC05-T12S-R05W
AMC 423826	K124	20131791508				SEC06-T12S-R05W
AMC 423827	K125	20131791509				SEC06-T12S-R05W
AMC 423828	K126	20131791510				SEC06-T12S-R05W
AMC 423829	K127	20131791511				SEC05-T12S-R05W
AMC 423830	B100	20131791312				SEC01-T12S-R06W

Date: 1/3/2017

RECEIVED
 BLM AZ STATE OFFICE
 2017 JUL 14 A 9 47
 PHOENIX, ARIZONA

EXHIBIT A

County: Pima

State: AZ

<u>BLM Serial #</u>	<u>Claim Name</u>	<u>Original Recording</u>		<u>Amended Recording</u>		<u>Location</u>
		<u>Recording #</u>	<u>Page #</u>	<u>Recording #</u>	<u>Page #</u>	
AMC 423831	B101	20131791313				SEC01-T12S-R06W
AMC 423832	B102	20131791314				SEC01-T12S-R06W
AMC 423833	B103	20131791315				SEC01-T12S-R06W
AMC 423834	B104	20131791316				SEC01-T12S-R06W
AMC 423835	B105	20131791317				SEC01-T12S-R06W
AMC 423836	B106	20131791318				SEC01-T12S-R06W
AMC 423837	B107	20131791319				SEC01-T12S-R06W
AMC 423838	B108	20131791320				SEC01-T12S-R06W
AMC 423839	B109	20131791321				SEC01-T12S-R06W
AMC 423840	B110	20131791322				SEC06-T12S-R05W
AMC 423841	B111	20131791323				SEC06-T12S-R05W
AMC 423842	B112	20131791324				SEC06-T12S-R05W
AMC 423843	B113	20131791325				SEC06-T12S-R05W
AMC 423844	B114	20131791326				SEC06-T12S-R05W
AMC 423845	B115	20131791327				SEC06-T12S-R05W
AMC 423846	B116	20131791328				SEC06-T12S-R05W
AMC 423847	B117	20131791329				SEC06-T12S-R05W
AMC 423848	B118	20131791330				SEC06-T12S-R05W
AMC 423849	B119	20131791331				SEC06-T12S-R05W
AMC 423850	B120	20131791332				SEC06-T12S-R05W
AMC 423851	B121	20131791333				SEC01-T12S-R06W
AMC 423852	B122	20131791334				SEC01-T12S-R06W
AMC 423853	B123	20131791335				SEC01-T12S-R06W
AMC 423854	B124	20131791336				SEC01-T12S-R06W
AMC 423855	B125	20131791337				SEC01-T12S-R06W
AMC 423856	B126	20131791338				SEC01-T12S-R06W
AMC 423857	B127	20131791339				SEC01-T12S-R06W
AMC 423858	B128	20131791340				SEC01-T12S-R06W
AMC 423859	B129	20131791341				SEC01-T12S-R06W
AMC 423860	B130	20131791342				SEC01-T12S-R06W
AMC 423861	B131	20131791343				SEC06-T12S-R05W
AMC 423862	B132	20131791344				SEC06-T12S-R05W
AMC 423863	B133	20131791345				SEC06-T12S-R05W
AMC 423864	B134	20131791346				SEC06-T12S-R05W
AMC 423865	B135	20131791347				SEC06-T12S-R05W
AMC 423866	B136	20131791348				SEC06-T12S-R05W
AMC 423867	B137	20131791349				SEC06-T12S-R05W
AMC 423868	B138	20131791350				SEC06-T12S-R05W

Date: 1/3/2017

RECEIVED
BLM AZ STATE OFFICE
2017 JUL 14 A 9:47
PHOENIX, ARIZONA

EXHIBIT A

County: Pima

State: AZ

<u>BLM Serial #</u>	<u>Claim Name</u>	<u>Original Recording</u>		<u>Amended Recording</u>		<u>Location</u>
		<u>Recording #</u>	<u>Page #</u>	<u>Recording #</u>	<u>Page #</u>	
AMC 423869	B139	20131791351				SEC06-T12S-R05W
AMC 423870	B140	20131791352				SEC06-T12S-R05W
AMC 423871	B141	20131791353				SEC06-T12S-R05W
AMC 423872	B142	20131791354				SEC01-T12S-R06W
AMC 423873	B143	20131791355				SEC01-T12S-R06W
AMC 423874	B144	20131791356				SEC01-T12S-R06W
AMC 423875	B145	20131791357				SEC01-T12S-R06W
AMC 423876	B146	20131791358				SEC01-T12S-R06W
AMC 423877	B147	20131791359				SEC01-T12S-R06W
AMC 423878	B148	20131791360				SEC01-T12S-R06W
AMC 423879	B149	20131791361				SEC01-T12S-R06W
AMC 423880	B150	20131791362				SEC01-T12S-R06W
AMC 423881	B151	20131791363				SEC01-T12S-R06W
AMC 423882	B152	20131791364				SEC06-T12S-R05W
AMC 423883	B153	20131791365				SEC06-T12S-R05W
AMC 423884	B154	20131791366				SEC06-T12S-R05W
AMC 423885	B155	20131791367				SEC06-T12S-R05W
AMC 423886	B156	20131791368				SEC06-T12S-R05W
AMC 423887	B157	20131791369				SEC06-T12S-R05W
AMC 423888	B158	20131791370				SEC06-T12S-R05W
AMC 423889	B159	20131791371				SEC06-T12S-R05W
AMC 423890	B160	20131791372				SEC06-T12S-R05W
AMC 423891	B161	20131791373				SEC06-T12S-R05W
AMC 423892	B162	20131791374				SEC06-T12S-R05W
AMC 423893	B163	20131791375				SEC01-T12S-R06W
AMC 423894	B164	20131791376				SEC01-T12S-R06W
AMC 423895	B165	20131791377				SEC01-T12S-R06W
AMC 423896	B166	20131791378				SEC01-T12S-R06W
AMC 423897	B167	20131791379				SEC01-T12S-R06W
AMC 423898	B168	20131791380				SEC01-T12S-R06W
AMC 423899	B169	20131791381				SEC01-T12S-R06W
AMC 423900	B170	20131791382				SEC01-T12S-R06W
AMC 423901	B171	20131791383				SEC01-T12S-R06W
AMC 423902	B172	20131791384				SEC01-T12S-R06W
AMC 423903	B173	20131791385				SEC06-T12S-R05W
AMC 423904	B174	20131791386				SEC06-T12S-R05W
AMC 423905	B175	20131791387				SEC06-T12S-R05W
AMC 423906	B176	20131791388				SEC06-T12S-R05W

Date: 1/3/2017

RECEIVED
BLM AZ STATE OFFICE
JUL 14 9 47
PHOENIX, ARIZONA

EXHIBIT A

County: Pima

State: AZ

<u>BLM Serial #</u>	<u>Claim Name</u>	<u>Original Recording</u>		<u>Amended Recording</u>		<u>Location</u>
		<u>Recording #</u>	<u>Page #</u>	<u>Recording #</u>	<u>Page #</u>	
AMC 423907	B177	20131791389				SEC06-T12S-R05W
AMC 423908	B178	20131791390				SEC06-T12S-R05W
AMC 423909	B179	20131791391				SEC06-T12S-R05W
AMC 423910	B180	20131791392				SEC06-T12S-R05W
AMC 423911	B181	20131791393				SEC06-T12S-R05W
AMC 423912	B182	20131791394				SEC06-T12S-R05W
AMC 423913	B183	20131791395				SEC06-T12S-R05W
AMC 423914	B184	20131791396				SEC01-T12S-R06W
AMC 423915	B185	20131791397				SEC01-T12S-R06W
AMC 423916	B186	20131791398				SEC01-T12S-R06W
AMC 423917	B187	20131791399				SEC01-T12S-R06W
AMC 423918	B188	20131791400				SEC01-T12S-R06W
AMC 423919	B189	20131791401				SEC01-T12S-R06W
AMC 423920	B190	20131791402				SEC01-T12S-R06W
AMC 423921	B191	20131791403				SEC01-T12S-R06W
AMC 423922	B192	20131791404				SEC01-T12S-R06W
AMC 423923	B193	20131791405				SEC01-T12S-R06W
AMC 423924	B194	20131791406				SEC06-T12S-R05W
AMC 423925	B195	20131791407				SEC06-T12S-R05W
AMC 423926	B196	20131791408				SEC06-T12S-R05W
AMC 423927	B197	20131791409				SEC06-T12S-R05W
AMC 423928	B198	20131791410				SEC06-T12S-R05W
AMC 423929	B199	20131791411				SEC06-T12S-R05W
AMC 423930	B200	20131791412				SEC06-T12S-R05W
AMC 423931	B201	20131791413				SEC06-T12S-R05W
AMC 423932	B202	20131791414				SEC06-T12S-R05W
AMC 423933	B203	20131791415				SEC06-T12S-R05W
AMC 423934	B204	20131791416				SEC06-T12S-R05W
AMC 423935	B205	20131791417				SEC01-T12S-R06W
AMC 423936	B206	20131791418				SEC01-T12S-R06W
AMC 423937	B207	20131791419				SEC01-T12S-R06W
AMC 423938	B208	20131791420				SEC01-T12S-R06W
AMC 423939	B209	20131791421				SEC01-T12S-R06W
AMC 423940	B210	20131791422				SEC01-T12S-R06W
AMC 423941	B211	20131791423				SEC01-T12S-R06W
AMC 423942	B212	20131791424				SEC01-T12S-R06W
AMC 423943	B213	20131791425				SEC01-T12S-R06W
AMC 423944	B214	20131791426				SEC01-T12S-R06W

Date: 1/3/2017

RECEIVED
BLM AZ STATE OFFICE
2017 JUL 14 A 9:47
PHOENIX, ARIZONA

EXHIBIT A

County: Pima

State: AZ

<u>BLM Serial #</u>	<u>Claim Name</u>	<u>Original Recording</u>		<u>Amended Recording</u>		<u>Location</u>
		<u>Recording #</u>	<u>Page #</u>	<u>Recording #</u>	<u>Page #</u>	
AMC 423945	B215	20131791427				SEC06-T12S-R05W
AMC 423946	B216	20131791428				SEC06-T12S-R05W
AMC 423947	B217	20131791429				SEC06-T12S-R05W
AMC 423948	B218	20131791430				SEC06-T12S-R05W
AMC 423949	B219	20131791431				SEC06-T12S-R05W
AMC 423950	B220	20131791432				SEC06-T12S-R05W
AMC 423951	B221	20131791433				SEC06-T12S-R05W
AMC 423952	B222	20131791434				SEC06-T12S-R05W
AMC 423953	B223	20131791435				SEC06-T12S-R05W
AMC 423954	B224	20131791436				SEC06-T12S-R05W
AMC 423955	B225	20131791437				SEC06-T12S-R05W
AMC 423956	B226	20131791438				SEC01-T12S-R06W
AMC 423957	B227	20131791439				SEC01-T12S-R06W
AMC 423958	B228	20131791440				SEC01-T12S-R06W
AMC 423959	B229	20131791441				SEC01-T12S-R06W
AMC 423960	B230	20131791442				SEC01-T12S-R06W
AMC 423961	B231	20131791443				SEC01-T12S-R06W
AMC 423962	B232	20131791444				SEC01-T12S-R06W
AMC 423963	B233	20131791445				SEC01-T12S-R06W
AMC 423964	B234	20131791446				SEC01-T12S-R06W
AMC 423965	B235	20131791447				SEC01-T12S-R06W
AMC 423966	B236	20131791448				SEC06-T12S-R05W
AMC 423967	B237	20131791449				SEC06-T12S-R05W
AMC 423968	B238	20131791450				SEC06-T12S-R05W
AMC 423969	B239	20131791451				SEC06-T12S-R05W
AMC 423970	B240	20131791452				SEC06-T12S-R05W
AMC 423971	B241	20131791453				SEC06-T12S-R05W
AMC 423972	B242	20131791454				SEC06-T12S-R05W
AMC 423973	B243	20131791455				SEC06-T12S-R05W
AMC 423974	B244	20131791456				SEC06-T12S-R05W
AMC 423975	B245	20131791457				SEC06-T12S-R05W
AMC 423976	B246	20131791458				SEC06-T12S-R05W
AMC 423977	DAS-001	20131791512				SEC05-T12S-R05W
AMC 423978	DAS-002	20131791513				SEC05-T12S-R05W
AMC 423979	DAS-003	20131791514				SEC05-T12S-R05W
AMC 423980	DAS-004	20131791515				SEC05-T12S-R05W
AMC 423981	DAS-005	20131791516				SEC05-T12S-R05W
AMC 423982	DAS-006	20131791517				SEC05-T12S-R05W

Date: 1/3/2017

RECEIVED
BLM AZ STATE OFFICE

PHOENIX, ARIZONA

2017 JUL 14 9:47

EXHIBIT A

County: Pima

State: AZ

<u>BLM Serial #</u>	<u>Claim Name</u>	<u>Original Recording</u>		<u>Amended Recording</u>		<u>Location</u>
		<u>Recording #</u>	<u>Page #</u>	<u>Recording #</u>	<u>Page #</u>	
AMC 423983	DAS-007	20131791518				SEC05-T12S-R05W
AMC 423984	DAS-008	20131791519				SEC05-T12S-R05W
AMC 423985	DAS-009	20131791520				SEC05-T12S-R05W
AMC 423986	DAS-010	20131791521				SEC05-T12S-R05W
AMC 423987	DAS-011	20131791522				SEC05-T12S-R05W
AMC 423988	DAS-012	20131791523				SEC05-T12S-R05W
AMC 423989	DAS-013	20131791524				SEC05-T12S-R05W
AMC 423990	DAS-014	20131791525				SEC05-T12S-R05W
AMC 423991	DAS-015	20131791526				SEC05-T12S-R05W
AMC 423992	DAS-016	20131791527				SEC05-T12S-R05W
AMC 423993	DAS-017	20131791528				SEC05-T12S-R05W
AMC 423994	DAS-018	20131791529				SEC05-T12S-R05W
AMC 423995	DAS-019	20131791530				SEC05-T12S-R05W
AMC 423996	DAS-020	20131791531				SEC05-T12S-R05W
AMC 423997	DAS-021	20131791532				SEC05-T12S-R05W
AMC 423998	DAS-022	20131791533				SEC05-T12S-R05W
AMC 423999	DAS-023	20131791534				SEC05-T12S-R05W
AMC 424000	DAS-024	20131791535				SEC05-T12S-R05W
AMC 424001	DAS-025	20131791536				SEC05-T12S-R05W
AMC 424002	DAS-026	20131791537				SEC05-T12S-R05W
AMC 424003	DAS-027	20131791538				SEC05-T12S-R05W
AMC 424004	DAS-028	20131791539				SEC05-T12S-R05W
AMC 424005	DAS-029	20131791540				SEC05-T12S-R05W
AMC 424006	DAS-030	20131791541				SEC05-T12S-R05W
AMC 424007	DAS-031	20131791542				SEC05-T12S-R05W
AMC 424008	DAS-032	20131791543				SEC05-T12S-R05W
AMC 424009	DAS-033	20131791544				SEC05-T12S-R05W
AMC 424010	DAS-034	20131791545				SEC05-T12S-R05W
AMC 424011	DAS-035	20131791546				SEC05-T12S-R05W
AMC 424012	DAS-036	20131791547				SEC05-T12S-R05W
AMC 424013	DAS-037	20131791548				SEC05-T12S-R05W
AMC 424014	DAS-038	20131791549				SEC05-T12S-R05W
AMC 424015	DAS-039	20131791550				SEC05-T12S-R05W
AMC 424016	DAS-040	20131791551				SEC05-T12S-R05W
AMC 424017	DAS-041	20131791552				SEC05-T12S-R05W
AMC 424018	DAS-042	20131791553				SEC05-T12S-R05W
AMC 424019	DAS-043	20131791554				SEC05-T12S-R05W
AMC 424020	DAS-044	20131791555				SEC05-T12S-R05W

Date: 1/3/2017

RECEIVED
BLM AZ STATE OFFICE

PHOENIX, ARIZONA
2017 JUL 14 A 9 47

EXHIBIT A

County: Pima

State: AZ

<u>BLM Serial #</u>	<u>Claim Name</u>	<u>Original Recording</u>		<u>Amended Recording</u>		<u>Location</u>
		<u>Recording #</u>	<u>Page #</u>	<u>Recording #</u>	<u>Page #</u>	
AMC 424021	DAS-045	20131791556				SEC05-T12S-R05W
AMC 424022	DAS-046	20131791557				SEC05-T12S-R05W
AMC 424023	DAS-047	20131791558				SEC05-T12S-R05W
AMC 424024	DAS-048	20131791559				SEC05-T12S-R05W
AMC 424025	DAS-049	20131791560				SEC08-T12S-R05W
AMC 424026	DAS-050	20131791561				SEC08-T12S-R05W
AMC 424027	DAS-051	20131791562				SEC08-T12S-R05W
AMC 424028	DAS-052	20131791563				SEC08-T12S-R05W
AMC 424029	DAS-053	20131791564				SEC08-T12S-R05W
AMC 424030	DAS-054	20131791565				SEC08-T12S-R05W
AMC 424031	DAS-055	20131791566				SEC08-T12S-R05W
AMC 424032	DAS-056	20131791567				SEC08-T12S-R05W
AMC 424033	DAS-057	20131791568				SEC08-T12S-R05W
AMC 424034	DAS-058	20131791569				SEC08-T12S-R05W
AMC 424035	DAS-059	20131791570				SEC08-T12S-R05W
AMC 424036	DAS-060	20131791571				SEC08-T12S-R05W
AMC 424037	DAS-061	20131791572				SEC08-T12S-R05W
AMC 424038	DAS-062	20131791573				SEC08-T12S-R05W
AMC 424039	DAS-063	20131791574				SEC08-T12S-R05W
AMC 424040	DAS-064	20131791575				SEC08-T12S-R05W
AMC 424041	DAS-065	20131791576				SEC08-T12S-R05W
AMC 424042	DAS-066	20131791577				SEC08-T12S-R05W
AMC 424043	DAS-067	20131791578				SEC08-T12S-R05W
AMC 424044	DAS-068	20131791579				SEC08-T12S-R05W
AMC 424045	DAS-069	20131791580				SEC08-T12S-R05W
AMC 424046	DAS-070	20131791581				SEC08-T12S-R05W
AMC 424047	DAS-071	20131791582				SEC08-T12S-R05W
AMC 424048	DAS-072	20131791583				SEC08-T12S-R05W
AMC 424049	DAS-073	20131791584				SEC08-T12S-R05W
AMC 424050	DAS-074	20131791585				SEC08-T12S-R05W
AMC 424051	DAS-075	20131791586				SEC08-T12S-R05W
AMC 424052	DAS-076	20131791587				SEC08-T12S-R05W
AMC 424053	DAS-077	20131791588				SEC08-T12S-R05W
AMC 424054	DAS-078	20131791589				SEC08-T12S-R05W
AMC 424055	DAS-079	20131791590				SEC08-T12S-R05W
AMC 424056	DAS-080	20131791591				SEC08-T12S-R05W
AMC 424057	DAS-081	20131791592				SEC08-T12S-R05W
AMC 424058	DAS-082	20131791593				SEC08-T12S-R05W

Date: 1/3/2017

RECEIVED
 BLM AZ STATE OFFICE
 PHOENIX, ARIZONA
 JUL 14 9 47

EXHIBIT A

County: Pima

State: AZ

<u>BLM Serial #</u>	<u>Claim Name</u>	<u>Original Recording</u>		<u>Amended Recording</u>		<u>Location</u>
		<u>Recording #</u>	<u>Page #</u>	<u>Recording #</u>	<u>Page #</u>	
AMC 424059	DAS-083	20131791594				SEC08-T12S-R05W
AMC 424060	DAS-084	20131791595				SEC08-T12S-R05W
AMC 424061	DAS-085	20131791596				SEC08-T12S-R05W
AMC 424062	DAS-086	20131791597				SEC08-T12S-R05W
AMC 424063	DAS-087	20131791598				SEC08-T12S-R05W
AMC 424064	DAS-088	20131791599				SEC08-T12S-R05W
AMC 424065	DAS-089	20131791600				SEC08-T12S-R05W
AMC 424066	DAS-090	20131791601				SEC08-T12S-R05W
AMC 424067	DAS-091	20131791602				SEC08-T12S-R05W
AMC 424068	DAS-092	20131791603				SEC09-T12S-R05W
AMC 424069	DAS-093	20131791604				SEC08-T12S-R05W
AMC 424070	DAS-094	20131791605				SEC08-T12S-R05W
AMC 424071	DAS-095	20131791606				SEC08-T12S-R05W
AMC 424072	DAS-096	20131791607				SEC08-T12S-R05W
AMC 424073	DAS-097	20131791608				SEC08-T12S-R05W
AMC 424074	DAS-098	20131791609				SEC08-T12S-R05W
AMC 424075	DAS-099	20131791610				SEC08-T12S-R05W
AMC 424076	DAS-100	20131791611				SEC08-T12S-R05W
AMC 424077	DAS-101	20131791612				SEC08-T12S-R05W
AMC 424078	DAS-102	20131791613				SEC08-T12S-R05W
AMC 424079	DAS-103	20131791614				SEC17-T12S-R05W
AMC 424080	DAS-104	20131791615				SEC17-T12S-R05W
AMC 424081	DAS-105	20131791616				SEC17-T12S-R05W
AMC 424082	DAS-106	20131791617				SEC17-T12S-R05W
AMC 424083	DAS-107	20131791618				SEC17-T12S-R05W
AMC 424084	DAS-108	20131791619				SEC17-T12S-R05W
AMC 424085	DAS-109	20131791620				SEC17-T12S-R05W
AMC 424086	DAS-110	20131791621				SEC17-T12S-R05W
AMC 424087	DAS-111	20131791622				SEC17-T12S-R05W
AMC 424088	DAS-112	20131791623				SEC17-T12S-R05W
AMC 424089	DAS-113	20131791624				SEC16-T12S-R05W
AMC 424090	DAS-114	20131791625				SEC16-T12S-R05W
AMC 424091	DAS-115	20131791626				SEC17-T12S-R05W
AMC 424092	DAS-116	20131791627				SEC17-T12S-R05W
AMC 424093	DAS-117	20131791628				SEC17-T12S-R05W
AMC 424094	DAS-118	20131791629				SEC17-T12S-R05W
AMC 424095	DAS-119	20131791630				SEC17-T12S-R05W
AMC 424096	DAS-120	20131791631				SEC17-T12S-R05W

Date: 1/3/2017

RECEIVED
BLM AZ STATE OFFICE
2017 JUL 14 A 9:47
PHOENIX, ARIZONA

EXHIBIT A

County: Pima

State: AZ

<u>BLM Serial #</u>	<u>Claim Name</u>	<u>Original Recording</u>		<u>Amended Recording</u>		<u>Location</u>
		<u>Recording #</u>	<u>Page #</u>	<u>Recording #</u>	<u>Page #</u>	
AMC 424097	DAS-121	20131791632				SEC17-T12S-R05W
AMC 424098	DAS-122	20131791633				SEC17-T12S-R05W
AMC 424099	DAS-123	20131791634				SEC17-T12S-R05W
AMC 424100	DAS-124	20131791635				SEC17-T12S-R05W
AMC 424101	DAS-125	20131791636				SEC17-T12S-R05W
AMC 424102	DAS-126	20131791637				SEC17-T12S-R05W
AMC 424103	DAS-127	20131791638				SEC17-T12S-R05W
AMC 424104	DAS-128	20131791639				SEC17-T12S-R05W
AMC 424105	DAS-129	20131791640				SEC17-T12S-R05W
AMC 424106	DAS-130	20131791641				SEC17-T12S-R05W
AMC 424107	DAS-131	20131791642				SEC17-T12S-R05W
AMC 424108	DAS-132	20131791643				SEC17-T12S-R05W
AMC 424109	DAS-133	20131791644				SEC17-T12S-R05W
AMC 424110	DAS-134	20131791645				SEC17-T12S-R05W
AMC 424111	DAS-135	20131791646				SEC16-T12S-R05W
AMC 424112	DAS-136	20131791647				SEC16-T12S-R05W
AMC 424113	DAS-137	20131791648				SEC17-T12S-R05W
AMC 424114	DAS-138	20131791649				SEC17-T12S-R05W
AMC 424115	DAS-139	20131791650				SEC17-T12S-R05W
AMC 424116	DAS-140	20131791651				SEC17-T12S-R05W
AMC 424117	DAS-141	20131791652				SEC17-T12S-R05W
AMC 424118	DAS-142	20131791653				SEC17-T12S-R05W
AMC 424119	DAS-143	20131791654				SEC17-T12S-R05W
AMC 424120	DAS-144	20131791655				SEC17-T12S-R05W
AMC 424121	DAS-145	20131791656				SEC17-T12S-R05W
AMC 424122	DAS-146	20131791657				SEC17-T12S-R05W
AMC 424123	DAS-147	20131791658				SEC17-T12S-R05W
AMC 424124	DAS-148	20131791659				SEC17-T12S-R05W
AMC 424125	DAS-149	20131791660				SEC17-T12S-R05W
AMC 424126	DAS-150	20131791661				SEC17-T12S-R05W
AMC 424127	DAS-151	20131791662				SEC17-T12S-R05W
AMC 424128	DAS-152	20131791663				SEC17-T12S-R05W
AMC 424129	DAS-153	20131791664				SEC17-T12S-R05W
AMC 424130	DAS-154	20131791665				SEC17-T12S-R05W
AMC 424131	DAS-155	20131791666				SEC17-T12S-R05W
AMC 424132	DAS-156	20131791667				SEC17-T12S-R05W
AMC 424133	DAS-157	20131791668				SEC16-T12S-R05W
AMC 424134	DAS-158	20131791669				SEC16-T12S-R05W

Date: 1/3/2017

RECEIVED
BLM AZ STATE OFFICE
2017 JUL 14 A 9 47
PHOENIX, ARIZONA

EXHIBIT A

County: Pima

State: AZ

<u>BLM Serial #</u>	<u>Claim Name</u>	<u>Original Recording</u>		<u>Amended Recording</u>		<u>Location</u>
		<u>Recording #</u>	<u>Page #</u>	<u>Recording #</u>	<u>Page #</u>	
AMC 424135	DAS-159	20131791670				SEC17-T12S-R05W
AMC 424136	DAS-160	20131791671				SEC17-T12S-R05W
AMC 424137	DAS-161	20131791672				SEC17-T12S-R05W
AMC 424138	DAS-162	20131791673				SEC17-T12S-R05W
AMC 424139	DAS-163	20131791674				SEC17-T12S-R05W
AMC 424140	DAS-164	20131791675				SEC17-T12S-R05W
AMC 424141	DAS-165	20131791676				SEC17-T12S-R05W
AMC 424142	DAS-166	20131791677				SEC17-T12S-R05W
AMC 424143	DAS-167	20131791678				SEC17-T12S-R05W
AMC 424144	DAS-168	20131791679				SEC17-T12S-R05W
AMC 424145	DAS-169	20131791680				SEC17-T12S-R05W
AMC 424146	DAS-170	20131791681				SEC17-T12S-R05W
AMC 424147	DAS-171	20131791682				SEC17-T12S-R05W
AMC 424148	DAS-172	20131791683				SEC17-T12S-R05W
AMC 424149	DAS-173	20131791684				SEC17-T12S-R05W
AMC 424150	DAS-174	20131791685				SEC17-T12S-R05W
AMC 424151	DAS-175	20131791686				SEC17-T12S-R05W
AMC 424152	DAS-176	20131791687				SEC17-T12S-R05W
AMC 424153	DAS-177	20131791688				SEC17-T12S-R05W
AMC 424154	DAS-178	20131791689				SEC17-T12S-R05W
AMC 424155	DAS-179	20131791690				SEC16-T12S-R05W
AMC 424156	DAS-180	20131791691				SEC16-T12S-R05W
AMC 424157	DAS-181	20131791692				SEC17-T12S-R05W
AMC 424158	DAS-182	20131791693				SEC17-T12S-R05W
AMC 424159	DAS-183	20131791694				SEC17-T12S-R05W
AMC 424160	DAS-184	20131791695				SEC17-T12S-R05W
AMC 424161	DAS-185	20131791696				SEC17-T12S-R05W
AMC 424162	DAS-186	20131791697				SEC17-T12S-R05W
AMC 424163	DAS-187	20131791698				SEC17-T12S-R05W
AMC 424164	DAS-188	20131791699				SEC17-T12S-R05W
AMC 424165	DAS-189	20131791700				SEC17-T12S-R05W
AMC 424166	DAS-190	20131791701				SEC17-T12S-R05W
AMC 424167	DAS-191	20131791702				SEC01-T12S-R06W
AMC 424168	DAS-192	20131791703				SEC01-T12S-R06W
AMC 424169	DAS-193	20131791704				SEC01-T12S-R06W
AMC 424170	DAS-194	20131791705				SEC01-T12S-R06W
AMC 424171	DAS-195	20131791706				SEC01-T12S-R06W
AMC 424172	DAS-196	20131791707				SEC01-T12S-R06W

Date: 1/3/2017

RECEIVED
BLM AZ STATE OFFICE
2017 JUL 14 A 9:47
PHOENIX, ARIZONA

EXHIBIT A

County: Pima

State: AZ

<u>BLM Serial #</u>	<u>Claim Name</u>	<u>Original Recording</u>		<u>Amended Recording</u>		<u>Location</u>
		<u>Recording #</u>	<u>Page #</u>	<u>Recording #</u>	<u>Page #</u>	
AMC 424173	DAS-197	20131791708				SEC01-T12S-R06W
AMC 424174	DAS-198	20131791709				SEC01-T12S-R06W
AMC 424175	DAS-199	20131791710				SEC01-T12S-R06W
AMC 424176	DAS-200	20131791711				SEC01-T12S-R06W
AMC 424177	DAS-201	20131791712				SEC01-T12S-R06W
AMC 424178	DAS-202	20131791713				SEC01-T12S-R06W
AMC 424179	DAS-203	20131791714				SEC01-T12S-R06W
AMC 424180	DAS-204	20131791715				SEC01-T12S-R06W
AMC 424181	DAS-205	20131791716				SEC01-T12S-R06W
AMC 424182	DAS-206	20131791717				SEC01-T12S-R06W
AMC 424183	DAS-207	20131791718				SEC01-T12S-R06W
AMC 424184	DAS-208	20131791719				SEC01-T12S-R06W
AMC 424185	DAS-209	20131791720				SEC01-T12S-R06W
AMC 424186	DAS-210	20131791721				SEC01-T12S-R06W
AMC 424187	DAS-211	20131791722				SEC01-T12S-R06W
AMC 424188	DAS-212	20131791723				SEC01-T12S-R06W
AMC 424189	DAS-213	20131791724				SEC01-T12S-R06W
AMC 424190	DAS-214	20131791725				SEC01-T12S-R06W
AMC 424191	DAS-215	20131791726				SEC01-T12S-R06W
AMC 424192	DAS-216	20131791727				SEC01-T12S-R06W
AMC 424193	DAS-217	20131791728				SEC01-T12S-R06W
AMC 424194	DAS-218	20131791729				SEC01-T12S-R06W
AMC 424195	DAS-219	20131791730				SEC01-T12S-R06W
AMC 424196	DAS-220	20131791731				SEC01-T12S-R06W
AMC 424197	DAS-221	20131791732				SEC01-T12S-R06W
AMC 424198	DAS-222	20131791733				SEC01-T12S-R06W
AMC 424199	DAS-223	20131791734				SEC01-T12S-R06W
AMC 424200	DAS-224	20131791735				SEC01-T12S-R06W
AMC 424201	DAS-225	20131791736				SEC01-T12S-R06W
AMC 424202	DAS-226	20131791737				SEC01-T12S-R06W
AMC 424203	DAS-227	20131791738				SEC01-T12S-R06W
AMC 424204	DAS-228	20131791739				SEC01-T12S-R06W
AMC 424205	DAS-229	20131791740				SEC01-T12S-R06W
AMC 424206	DAS-230	20131791741				SEC01-T12S-R06W
AMC 424207	DAS-231	20131791742				SEC01-T12S-R06W
AMC 424208	DAS-232	20131791743				SEC01-T12S-R06W
AMC 424209	DAS-233	20131791744				SEC01-T12S-R06W
AMC 424210	DAS-234	20131791745				SEC01-T12S-R06W

Date: 1/3/2017

RECEIVED
BLM AZ STATE OFFICE
2017 JUL 14 9 48 AM
PHOENIX, ARIZONA

EXHIBIT A

County: Pima

State: AZ

<u>BLM Serial #</u>	<u>Claim Name</u>	<u>Original Recording</u>		<u>Amended Recording</u>		<u>Location</u>
		<u>Recording #</u>	<u>Page #</u>	<u>Recording #</u>	<u>Page #</u>	
AMC 424211	DAS-235	20131791746				SEC01-T12S-R06W
AMC 424212	DAS-236	20131791747				SEC01-T12S-R06W
AMC 424213	DAS-237	20131791748				SEC01-T12S-R06W
AMC 424214	DAS-238	20131791749				SEC01-T12S-R06W
AMC 424215	DAS-239	20131791750				SEC11-T12S-R06W
AMC 424216	DAS-240	20131791751				SEC11-T12S-R06W
AMC 424217	DAS-241	20131791752				SEC11-T12S-R06W
AMC 424218	DAS-242	20131791753				SEC11-T12S-R06W
AMC 424219	DAS-243	20131791754				SEC11-T12S-R06W
AMC 424220	DAS-244	20131791755				SEC11-T12S-R06W
AMC 424221	DAS-245	20131791756				SEC11-T12S-R06W
AMC 424222	DAS-246	20131791757				SEC12-T12S-R06W
AMC 424223	DAS-247	20131791758				SEC12-T12S-R06W
AMC 424224	DAS-248	20131791759				SEC12-T12S-R06W
AMC 424225	DAS-249	20131791760				SEC12-T12S-R06W
AMC 424226	DAS-250	20131791761				SEC12-T12S-R06W
AMC 424227	DAS-251	20131791762				SEC12-T12S-R06W
AMC 424228	DAS-252	20131791763				SEC12-T12S-R06W
AMC 424229	DAS-253	20131791764				SEC12-T12S-R06W
AMC 424230	DAS-254	20131791765				SEC12-T12S-R06W
AMC 424231	DAS-255	20131791766				SEC12-T12S-R06W
AMC 424232	DAS-256	20131791767				SEC12-T12S-R06W
AMC 424233	DAS-257	20131791768				SEC12-T12S-R06W
AMC 424234	DAS-258	20131791769				SEC11-T12S-R06W
AMC 424235	DAS-259	20131791770				SEC11-T12S-R06W
AMC 424236	DAS-260	20131791771				SEC11-T12S-R06W
AMC 424237	DAS-261	20131791772				SEC11-T12S-R06W
AMC 424238	DAS-262	20131791773				SEC11-T12S-R06W
AMC 424239	DAS-263	20131791774				SEC11-T12S-R06W
AMC 424240	DAS-264	20131791775				SEC11-T12S-R06W
AMC 424241	DAS-265	20131791776				SEC11-T12S-R06W
AMC 424242	DAS-266	20131791777				SEC11-T12S-R06W
AMC 424243	DAS-267	20131791778				SEC11-T12S-R06W
AMC 424244	DAS-268	20131791779				SEC11-T12S-R06W
AMC 424245	DAS-269	20131791780				SEC11-T12S-R06W
AMC 424246	DAS-270	20131791781				SEC11-T12S-R06W
AMC 424247	DAS-271	20131791782				SEC11-T12S-R06W
AMC 424248	DAS-272	20131791783				SEC12-T12S-R06W

Date: 1/3/2017

RECEIVED
BLM AZ STATE OFFICE
2017 JUL 14 A 9:48
PHOENIX, ARIZONA

EXHIBIT A

County: Pima

State: AZ

BLM Serial #	Claim Name	Original Recording		Amended Recording		Location
		Recording #	Page #	Recording #	Page #	
AMC 424249	DAS-273	20131791784				SEC12-T12S-R06W
AMC 424250	DAS-274	20131791785				SEC12-T12S-R06W
AMC 424251	DAS-275	20131791786				SEC12-T12S-R06W
AMC 424252	DAS-276	20131791787				SEC12-T12S-R06W
AMC 424253	DAS-277	20131791788				SEC12-T12S-R06W
AMC 424254	DAS-278	20131791789				SEC12-T12S-R06W
AMC 424255	DAS-279	20131791790				SEC12-T12S-R06W
AMC 424256	DAS-280	20131791791				SEC12-T12S-R06W
AMC 424257	DAS-281	20131791792				SEC12-T12S-R06W
AMC 424258	DAS-282	20131791793				SEC12-T12S-R06W
AMC 424259	DAS-283	20131791794				SEC12-T12S-R06W
AMC 424260	DAS-284	20131791795				SEC11-T12S-R06W
AMC 424261	DAS-285	20131791796				SEC11-T12S-R06W
AMC 424262	DAS-286	20131791797				SEC11-T12S-R06W
AMC 424263	DAS-287	20131791798				SEC11-T12S-R06W
AMC 424264	DAS-288	20131791799				SEC11-T12S-R06W
AMC 424265	DAS-289	20131791800				SEC11-T12S-R06W
AMC 424266	DAS-290	20131791801				SEC11-T12S-R06W
AMC 424267	DAS-291	20131791802				SEC11-T12S-R06W
AMC 424268	DAS-292	20131791803				SEC11-T12S-R06W
AMC 424269	DAS-293	20131791804				SEC11-T12S-R06W
AMC 424270	DAS-294	20131791805				SEC11-T12S-R06W
AMC 424271	DAS-295	20131791806				SEC11-T12S-R06W
AMC 424272	DAS-296	20131791807				SEC11-T12S-R06W
AMC 424273	DAS-297	20131791808				SEC11-T12S-R06W
AMC 424274	DAS-298	20131791809				SEC12-T12S-R06W
AMC 424275	DAS-299	20131791810				SEC12-T12S-R06W
AMC 424276	DAS-300	20131791811				SEC12-T12S-R06W
AMC 424277	DAS-301	20131791812				SEC12-T12S-R06W
AMC 424278	DAS-302	20131791813				SEC12-T12S-R06W
AMC 424279	DAS-303	20131791814				SEC12-T12S-R06W
AMC 424280	DAS-304	20131791815				SEC11-T12S-R06W
AMC 424281	DAS-305	20131791816				SEC11-T12S-R06W
AMC 424282	DAS-306	20131791817				SEC11-T12S-R06W
AMC 424283	DAS-307	20131791818				SEC11-T12S-R06W
AMC 424284	DAS-308	20131791819				SEC11-T12S-R06W
AMC 424285	DAS-309	20131791820				SEC11-T12S-R06W
AMC 424286	DAS-310	20131791821				SEC11-T12S-R06W

Date: 1/3/2017

RECEIVED
BLM AZ STATE OFFICE

PHOENIX, ARIZONA
2017 JUL 14 9 48

EXHIBIT A

County: Pima

State: AZ

<u>BLM Serial #</u>	<u>Claim Name</u>	<u>Original Recording</u>		<u>Amended Recording</u>		<u>Location</u>
		<u>Recording #</u>	<u>Page #</u>	<u>Recording #</u>	<u>Page #</u>	
AMC 424287	DAS-311	20131791822				SEC11-T12S-R06W
AMC 424288	DAS-312	20131791823				SEC11-T12S-R06W
AMC 424289	DAS-313	20131791824				SEC11-T12S-R06W
AMC 424290	DAS-314	20131791825				SEC11-T12S-R06W
AMC 424291	DAS-315	20131791826				SEC11-T12S-R06W
AMC 424292	DAS-316	20131791827				SEC11-T12S-R06W
AMC 424293	DAS-317	20131791828				SEC11-T12S-R06W
AMC 424294	DAS-318	20131791829				SEC11-T12S-R06W
AMC 425603	Darby 1111	20133500726				SEC29-T12S-R05W
AMC 425604	Darby 1112	20133500727				SEC29-T12S-R05W
AMC 425605	Darby 1113	20133500728				SEC29-T12S-R05W
AMC 425606	Darby 1114	20133500729				SEC29-T12S-R05W
AMC 425607	Darby 1115	20133500730				SEC29-T12S-R05W
AMC 425608	Darby 1116	20133500731				SEC29-T12S-R05W
AMC 425609	Darby 1117	20133500732				SEC29-T12S-R05W
AMC 425610	Darby 1118	20133500733				SEC29-T12S-R05W
AMC 425611	Darby 1119	20133500734				SEC29-T12S-R05W
AMC 425612	Darby 1120	20133500735				SEC29-T12S-R05W
AMC 425613	Darby 1121	20133500736				SEC29-T12S-R05W
AMC 425614	Darby 1122	20133500737				SEC29-T12S-R05W
AMC 425615	Darby 1123	20133500738				SEC29-T12S-R05W
AMC 425616	Darby 1124	20133500739				SEC29-T12S-R05W
AMC 425617	Darby 1125	20133500740				SEC29-T12S-R05W
AMC 425618	Darby 1137	20133500741				SEC29-T12S-R05W
AMC 425619	Darby 1138	20133500742				SEC29-T12S-R05W
AMC 425620	Darby 1139	20133500743				SEC29-T12S-R05W
AMC 425621	Darby 1140	20133500744				SEC29-T12S-R05W
AMC 425622	Darby 1141	20133500745				SEC29-T12S-R05W
AMC 425623	Darby 1142	20133500746				SEC29-T12S-R05W
AMC 425624	Darby 1143	20133500747				SEC29-T12S-R05W
AMC 425625	Darby 1144	20133500748				SEC29-T12S-R05W
AMC 425626	Darby 1145	20133500749				SEC29-T12S-R05W
AMC 425627	Darby 1146	20133500750				SEC29-T12S-R05W
AMC 425628	Darby 1147	20133500751				SEC29-T12S-R05W
AMC 425629	Darby 1148	20133500752				SEC29-T12S-R05W
AMC 425630	Darby 1149	20133500753				SEC29-T12S-R05W
AMC 425631	Darby 1150	20133500754				SEC29-T12S-R05W
AMC 425632	Darby 1151	20133500755				SEC29-T12S-R05W

Date: 1/3/2017

RECEIVED
BLM AZ STATE OFFICE
2017 JUL 14 9:48
PHOENIX, ARIZONA

EXHIBIT A

County: Pima

State: AZ

<u>BLM Serial #</u>	<u>Claim Name</u>	<u>Original Recording</u>		<u>Amended Recording</u>		<u>Location</u>
		<u>Recording #</u>	<u>Page #</u>	<u>Recording #</u>	<u>Page #</u>	
AMC 425633	Darby 1163	20133500756				SEC29-T12S-R05W
AMC 425634	Darby 1164	20133500757				SEC29-T12S-R05W
AMC 425635	Darby 1165	20133500758				SEC29-T12S-R05W
AMC 425636	Darby 1166	20133500759				SEC29-T12S-R05W
AMC 425637	Darby 1167	20133500760				SEC29-T12S-R05W
AMC 425638	Darby 1168	20133500761				SEC29-T12S-R05W
AMC 425639	Darby 1169	20133500762				SEC29-T12S-R05W
AMC 425640	Darby 1170	20133500763				SEC29-T12S-R05W
AMC 425641	Darby 1171	20133500764				SEC29-T12S-R05W
AMC 425642	Darby 1172	20133500765				SEC29-T12S-R05W
AMC 425643	Darby 1173	20133500766				SEC29-T12S-R05W
AMC 425644	Darby 1174	20133500767				SEC29-T12S-R05W
AMC 425645	Darby 1175	20133500768				SEC29-T12S-R05W
AMC 425646	Darby 1176	20133500769				SEC29-T12S-R05W
AMC 425647	Darby 1177	20133500770				SEC29-T12S-R05W
AMC 425648	Darby 1189	20133500771				SEC29-T12S-R05W
AMC 425649	Darby 1190	20133500772				SEC29-T12S-R05W
AMC 425650	Darby 1191	20133500773				SEC29-T12S-R05W
AMC 425651	Darby 1192	20133500774				SEC29-T12S-R05W
AMC 425652	Darby 1193	20133500775				SEC29-T12S-R05W
AMC 425653	Darby 1194	20133500776				SEC29-T12S-R05W
AMC 425654	Darby 1195	20133500777				SEC29-T12S-R05W
AMC 425655	Darby 1196	20133500778				SEC29-T12S-R05W
AMC 425656	Darby 1197	20133500779				SEC29-T12S-R05W
AMC 425657	Darby 1198	20133500780				SEC29-T12S-R05W
AMC 425658	Darby 1199	20133500781				SEC29-T12S-R05W
AMC 425659	Darby 1200	20133500782				SEC29-T12S-R05W
AMC 425660	Darby 1201	20133500783				SEC29-T12S-R05W
AMC 425661	Darby 1202	20133500784				SEC29-T12S-R05W
AMC 425662	Darby 1203	20133500785				SEC29-T12S-R05W
AMC 425663	Darby 1215	20133500786				SEC20-T12S-R05W
AMC 425664	Darby 1216	20133500787				SEC20-T12S-R05W
AMC 425665	Darby 1217	20133500788				SEC20-T12S-R05W
AMC 425666	Darby 1218	20133500789				SEC20-T12S-R05W
AMC 425667	Darby 1219	20133500790				SEC20-T12S-R05W
AMC 425668	Darby 1220	20133500791				SEC20-T12S-R05W
AMC 425669	Darby 1221	20133500792				SEC20-T12S-R05W
AMC 425670	Darby 1222	20133500793				SEC20-T12S-R05W

Date: 1/3/2017

RECEIVED
 BLM AZ STATE OFFICE
 2017 JUL 14 9 48
 PHOENIX, ARIZONA

EXHIBIT A

County: Pima

State: AZ

<u>BLM Serial #</u>	<u>Claim Name</u>	<u>Original Recording</u>		<u>Amended Recording</u>		<u>Location</u>
		<u>Recording #</u>	<u>Page #</u>	<u>Recording #</u>	<u>Page #</u>	
AMC 425671	Darby 1223	20133500794				SEC20-T12S-R05W
AMC 425672	Darby 1224	20133500795				SEC20-T12S-R05W
AMC 425673	Darby 1225	20133500796				SEC20-T12S-R05W
AMC 425674	Darby 1226	20133500797				SEC20-T12S-R05W
AMC 425675	Darby 1227	20133500798				SEC20-T12S-R05W
AMC 425676	Darby 1228	20133500799				SEC20-T12S-R05W
AMC 425677	Darby 1229	20133500800				SEC20-T12S-R05W
AMC 425678	Darby 1100	20133500612				SEC30-T12S-R05W
AMC 425679	Darby 1101	20133500611				SEC30-T12S-R05W
AMC 425680	Darby 1102	20133500613				SEC30-T12S-R05W
AMC 425681	Darby 1103	20133500614				SEC30-T12S-R05W
AMC 425682	Darby 1104	20133500615				SEC30-T12S-R05W
AMC 425683	Darby 1105	20133500616				SEC30-T12S-R05W
AMC 425684	Darby 1106	20133500617				SEC30-T12S-R05W
AMC 425685	Darby 1107	20133500618				SEC30-T12S-R05W
AMC 425686	Darby 1108	20133500619				SEC30-T12S-R05W
AMC 425687	Darby 1109	20133500620				SEC30-T12S-R05W
AMC 425688	Darby 1110	20133500621				SEC30-T12S-R05W
AMC 425689	Darby 1126	20133500622				SEC30-T12S-R05W
AMC 425690	Darby 1127	20133500623				SEC30-T12S-R05W
AMC 425691	Darby 1128	20133500624				SEC30-T12S-R05W
AMC 425692	Darby 1129	20133500625				SEC30-T12S-R05W
AMC 425693	Darby 1130	20133500626				SEC30-T12S-R05W
AMC 425694	Darby 1131	20133500627				SEC30-T12S-R05W
AMC 425695	Darby 1132	20133500628				SEC30-T12S-R05W
AMC 425696	Darby 1133	20133500629				SEC30-T12S-R05W
AMC 425697	Darby 1134	20133500630				SEC30-T12S-R05W
AMC 425698	Darby 1135	20133500631				SEC30-T12S-R05W
AMC 425699	Darby 1136	20133500632				SEC30-T12S-R05W
AMC 425700	Darby 1152	20133500633				SEC30-T12S-R05W
AMC 425701	Darby 1153	20133500634				SEC30-T12S-R05W
AMC 425702	Darby 1154	20133500635				SEC30-T12S-R05W
AMC 425703	Darby 1155	20133500636				SEC30-T12S-R05W
AMC 425704	Darby 1156	20133500637				SEC30-T12S-R05W
AMC 425705	Darby 1157	20133500638				SEC30-T12S-R05W
AMC 425706	Darby 1158	20133500639				SEC30-T12S-R05W
AMC 425707	Darby 1159	20133500640				SEC30-T12S-R05W
AMC 425708	Darby 1160	20133500641				SEC30-T12S-R05W

Date: 1/3/2017

RECEIVED
BLM AZ STATE OFFICE
2017 JUL 14 A 9 48
PHOENIX, ARIZONA

EXHIBIT A

County: Pima

State: AZ

<u>BLM Serial #</u>	<u>Claim Name</u>	<u>Original Recording</u>		<u>Amended Recording</u>		<u>Location</u>
		<u>Recording #</u>	<u>Page #</u>	<u>Recording #</u>	<u>Page #</u>	
AMC 425709	Darby 1161	20133500642				SEC30-T12S-R05W
AMC 425710	Darby 1162	20133500643				SEC30-T12S-R05W
AMC 425711	Darby 1178	20133500644				SEC30-T12S-R05W
AMC 425712	Darby 1179	20133500645				SEC30-T12S-R05W
AMC 425713	Darby 1180	20133500646				SEC30-T12S-R05W
AMC 425714	Darby 1181	20133500647				SEC30-T12S-R05W
AMC 425715	Darby 1182	20133500648				SEC30-T12S-R05W
AMC 425716	Darby 1183	20133500649				SEC30-T12S-R05W
AMC 425717	Darby 1184	20133500650				SEC30-T12S-R05W
AMC 425718	Darby 1185	20133500651				SEC30-T12S-R05W
AMC 425719	Darby 1186	20133500652				SEC30-T12S-R05W
AMC 425720	Darby 1187	20133500653				SEC30-T12S-R05W
AMC 425721	Darby 1188	20133500654				SEC30-T12S-R05W
AMC 425722	Darby 1204	20133500655				SEC19-T12S-R05W
AMC 425723	Darby 1205	20133500656				SEC19-T12S-R05W
AMC 425724	Darby 1206	20133500657				SEC19-T12S-R05W
AMC 425725	Darby 1207	20133500658				SEC19-T12S-R05W
AMC 425726	Darby 1208	20133500659				SEC19-T12S-R05W
AMC 425727	Darby 1209	20133500660				SEC19-T12S-R05W
AMC 425728	Darby 1210	20133500661				SEC19-T12S-R05W
AMC 425729	Darby 1211	20133500662				SEC19-T12S-R05W
AMC 425730	Darby 1212	20133500663				SEC19-T12S-R05W
AMC 425731	Darby 1213	20133500664				SEC19-T12S-R05W
AMC 425732	Darby 1214	20133500665				SEC19-T12S-R05W
AMC 425733	Darby 1230	20133500666				SEC19-T12S-R05W
AMC 425734	Darby 1231	20133500667				SEC19-T12S-R05W
AMC 425735	Darby 1232	20133500668				SEC19-T12S-R05W
AMC 425736	Darby 1233	20133500669				SEC19-T12S-R05W
AMC 425737	Darby 1234	20133500670				SEC19-T12S-R05W
AMC 425738	Darby 1235	20133500671				SEC19-T12S-R05W
AMC 425739	Darby 1236	20133500672				SEC19-T12S-R05W
AMC 425740	Darby 1237	20133500673				SEC19-T12S-R05W
AMC 425741	Darby 1238	20133500674				SEC19-T12S-R05W
AMC 425742	Darby 1239	20133500675				SEC19-T12S-R05W
AMC 425743	Darby 1240	20133500676				SEC19-T12S-R05W
AMC 425744	Darby 1256	20133500677				SEC19-T12S-R05W
AMC 425745	Darby 1257	20133500678				SEC19-T12S-R05W
AMC 425746	Darby 1258	20133500679				SEC19-T12S-R05W

Date: 1/3/2017

RECEIVED
BLM AZ STATE OFFICE
JUL 14 9 48 AM
PHOENIX, ARIZONA

EXHIBIT A

County: Pima

State: AZ

<u>BLM Serial #</u>	<u>Claim Name</u>	<u>Original Recording</u>		<u>Amended Recording</u>		<u>Location</u>
		<u>Recording #</u>	<u>Page #</u>	<u>Recording #</u>	<u>Page #</u>	
AMC 425747	Darby 1259	20133500680				SEC19-T12S-R05W
AMC 425748	Darby 1260	20133500681				SEC19-T12S-R05W
AMC 425749	Darby 1261	20133500682				SEC19-T12S-R05W
AMC 425750	Darby 1262	20133500683				SEC19-T12S-R05W
AMC 425751	Darby 1263	20133500684				SEC19-T12S-R05W
AMC 425752	Darby 1264	20133500685				SEC19-T12S-R05W
AMC 425753	Darby 1265	20133500686				SEC19-T12S-R05W
AMC 425754	Darby 1266	20133500687				SEC19-T12S-R05W
AMC 425755	Darby 1282	20133500688				SEC19-T12S-R05W
AMC 425756	Darby 1283	20133500689				SEC19-T12S-R05W
AMC 425757	Darby 1284	20133500690				SEC19-T12S-R05W
AMC 425758	Darby 1285	20133500691				SEC19-T12S-R05W
AMC 425759	Darby 1286	20133500692				SEC19-T12S-R05W
AMC 425760	Darby 1287	20133500693				SEC19-T12S-R05W
AMC 425761	Darby 1288	20133500694				SEC19-T12S-R05W
AMC 425762	Darby 1289	20133500695				SEC19-T12S-R05W
AMC 425763	Darby 1290	20133500696				SEC19-T12S-R05W
AMC 425764	Darby 1291	20133500697				SEC19-T12S-R05W
AMC 425765	Darby 1292	20133500698				SEC19-T12S-R05W
AMC 425766	Darby 1308	20133500699				SEC19-T12S-R05W
AMC 425767	Darby 1309	20133500700				SEC19-T12S-R05W
AMC 425768	Darby 1310	20133500701				SEC19-T12S-R05W
AMC 425769	Darby 1311	20133500702				SEC19-T12S-R05W
AMC 425770	Darby 1312	20133500703				SEC19-T12S-R05W
AMC 425771	Darby 1313	20133500704				SEC19-T12S-R05W
AMC 425772	Darby 1314	20133500705				SEC19-T12S-R05W
AMC 425773	Darby 1315	20133500706				SEC19-T12S-R05W
AMC 425774	Darby 1316	20133500707				SEC19-T12S-R05W
AMC 425775	Darby 1317	20133500708				SEC19-T12S-R05W
AMC 425776	Darby 1318	20133500709				SEC19-T12S-R05W
AMC 425777	Darby 1334	20133500710				SEC19-T12S-R05W
AMC 425778	Darby 1335	20133500711				SEC19-T12S-R05W
AMC 425779	Darby 1336	20133500712				SEC19-T12S-R05W
AMC 425780	Darby 1337	20133500713				SEC19-T12S-R05W
AMC 425781	Darby 1338	20133500714				SEC19-T12S-R05W
AMC 425782	Darby 1339	20133500716				SEC19-T12S-R05W
AMC 425783	Darby 1340	20133500715				SEC19-T12S-R05W
AMC 425784	Darby 1341	20133500717				SEC19-T12S-R05W

Date: 1/3/2017

RECEIVED
BLM AZ STATE OFFICE
2017 JUL 14 9 48
PHOENIX, ARIZONA

EXHIBIT A

County: Pima

State: AZ

<u>BLM Serial #</u>	<u>Claim Name</u>	<u>Original Recording</u>		<u>Amended Recording</u>		<u>Location</u>
		<u>Recording #</u>	<u>Page #</u>	<u>Recording #</u>	<u>Page #</u>	
AMC 425785	Darby 1357	20133500718				SEC19-T12S-R05W
AMC 425786	Darby 1358	20133500719				SEC19-T12S-R05W
AMC 425787	Darby 1359	20133500720				SEC19-T12S-R05W
AMC 425788	Darby 1360	20133500721				SEC19-T12S-R05W
AMC 425789	Darby 1361	20133500722				SEC19-T12S-R05W
AMC 425790	Darby 1362	20133500723				SEC19-T12S-R05W
AMC 425791	Darby 1363	20133500724				SEC19-T12S-R05W
AMC 425792	Darby 1364	20133500725				SEC19-T12S-R05W
AMC 425793	Darby 1241	20133500801				SEC20-T12S-R05W
AMC 425794	Darby 1242	20133500802				SEC20-T12S-R05W
AMC 425795	Darby 1243	20133500803				SEC20-T12S-R05W
AMC 425796	Darby 1244	20133500804				SEC20-T12S-R05W
AMC 425797	Darby 1245	20133500805				SEC20-T12S-R05W
AMC 425798	Darby 1246	20133500806				SEC20-T12S-R05W
AMC 425799	Darby 1247	20133500807				SEC20-T12S-R05W
AMC 425800	Darby 1248	20133500808				SEC20-T12S-R05W
AMC 425801	Darby 1249	20133500809				SEC20-T12S-R05W
AMC 425802	Darby 1250	20133500810				SEC20-T12S-R05W
AMC 425803	Darby 1251	20133500811				SEC20-T12S-R05W
AMC 425804	Darby 1252	20133500812				SEC20-T12S-R05W
AMC 425805	Darby 1253	20133500813				SEC20-T12S-R05W
AMC 425806	Darby 1254	20133500814				SEC20-T12S-R05W
AMC 425807	Darby 1255	20133500815				SEC20-T12S-R05W
AMC 425808	Darby 1267	20133500816				SEC20-T12S-R05W
AMC 425809	Darby 1268	20133500817				SEC20-T12S-R05W
AMC 425810	Darby 1269	20133500818				SEC20-T12S-R05W
AMC 425811	Darby 1270	20133500819				SEC20-T12S-R05W
AMC 425812	Darby 1271	20133500820				SEC20-T12S-R05W
AMC 425813	Darby 1272	20133500821				SEC20-T12S-R05W
AMC 425814	Darby 1273	20133500822				SEC20-T12S-R05W
AMC 425815	Darby 1274	20133500823				SEC20-T12S-R05W
AMC 425816	Darby 1275	20133500824				SEC20-T12S-R05W
AMC 425817	Darby 1276	20133500825				SEC20-T12S-R05W
AMC 425818	Darby 1277	20133500826				SEC20-T12S-R05W
AMC 425819	Darby 1278	20133500827				SEC20-T12S-R05W
AMC 425820	Darby 1279	20133500828				SEC20-T12S-R05W
AMC 425821	Darby 1280	20133500829				SEC20-T12S-R05W
AMC 425822	Darby 1281	20133500830				SEC20-T12S-R05W

Date: 1/3/2017

RECEIVED
BLM AZ STATE OFFICE
2017 JUL 14 A 9:48
PHOENIX, ARIZONA

EXHIBIT A

County: Pima

State: AZ

<u>BLM Serial #</u>	<u>Claim Name</u>	<u>Original Recording</u>		<u>Amended Recording</u>		<u>Location</u>
		<u>Recording #</u>	<u>Page #</u>	<u>Recording #</u>	<u>Page #</u>	
AMC 425823	Darby 1293	20133500831				SEC20-T12S-R05W
AMC 425824	Darby 1294	20133500832				SEC20-T12S-R05W
AMC 425825	Darby 1295	20133500833				SEC20-T12S-R05W
AMC 425826	Darby 1296	20133500834				SEC20-T12S-R05W
AMC 425827	Darby 1297	20133500835				SEC20-T12S-R05W
AMC 425828	Darby 1298	20133500836				SEC20-T12S-R05W
AMC 425829	Darby 1299	20133500837				SEC20-T12S-R05W
AMC 425830	Darby 1300	20133500838				SEC20-T12S-R05W
AMC 425831	Darby 1301	20133500839				SEC20-T12S-R05W
AMC 425832	Darby 1302	20133500840				SEC20-T12S-R05W
AMC 425833	Darby 1303	20133500841				SEC20-T12S-R05W
AMC 425834	Darby 1304	20133500842				SEC20-T12S-R05W
AMC 425835	Darby 1305	20133500843				SEC20-T12S-R05W
AMC 425836	Darby 1306	20133500844				SEC20-T12S-R05W
AMC 425837	Darby 1307	20133500845				SEC20-T12S-R05W
AMC 425838	Darby 1319	20133500846				SEC20-T12S-R05W
AMC 425839	Darby 1320	20133500847				SEC20-T12S-R05W
AMC 425840	Darby 1321	20133500848				SEC20-T12S-R05W
AMC 425841	Darby 1322	20133500849				SEC20-T12S-R05W
AMC 425842	Darby 1323	20133500850				SEC20-T12S-R05W
AMC 425843	Darby 1324	20133500851				SEC20-T12S-R05W
AMC 425844	Darby 1325	20133500852				SEC20-T12S-R05W
AMC 425845	Darby 1326	20133500853				SEC20-T12S-R05W
AMC 425846	Darby 1327	20133500854				SEC20-T12S-R05W
AMC 425847	Darby 1328	20133500855				SEC20-T12S-R05W
AMC 425848	Darby 1329	20133500856				SEC20-T12S-R05W
AMC 425849	Darby 1330	20133500857				SEC20-T12S-R05W
AMC 425850	Darby 1331	20133500858				SEC20-T12S-R05W
AMC 425851	Darby 1332	20133500859				SEC20-T12S-R05W
AMC 425852	Darby 1333	20133500860				SEC20-T12S-R05W
AMC 425853	Darby 1342	20133500861				SEC20-T12S-R05W
AMC 425854	Darby 1343	20133500862				SEC20-T12S-R05W
AMC 425855	Darby 1344	20133500863				SEC20-T12S-R05W
AMC 425856	Darby 1345	20133500864				SEC20-T12S-R05W
AMC 425857	Darby 1346	20133500865				SEC20-T12S-R05W
AMC 425858	Darby 1347	20133500866				SEC20-T12S-R05W
AMC 425859	Darby 1348	20133500867				SEC20-T12S-R05W
AMC 425860	Darby 1349	20133500868				SEC20-T12S-R05W

Date: 1/3/2017

RECEIVED
 BLM AZ STATE OFFICE
 2017 JUL 14 A 9 48
 PHOENIX, ARIZONA

EXHIBIT A

County: Pima

State: AZ

<u>BLM Serial #</u>	<u>Claim Name</u>	<u>Original Recording</u>		<u>Amended Recording</u>		<u>Location</u>
		<u>Recording #</u>	<u>Page #</u>	<u>Recording #</u>	<u>Page #</u>	
AMC 425861	Darby 1350	20133500869				SEC20-T12S-R05W
AMC 425862	Darby 1351	20133500870				SEC20-T12S-R05W
AMC 425863	Darby 1352	20133500871				SEC20-T12S-R05W
AMC 425864	Darby 1353	20133500872				SEC20-T12S-R05W
AMC 425865	Darby 1354	20133500873				SEC20-T12S-R05W
AMC 425866	Darby 1355	20133500874				SEC20-T12S-R05W
AMC 425867	Darby 1356	20133500875				SEC20-T12S-R05W
AMC 425868	Darby 1365	20133500876				SEC20-T12S-R05W
AMC 425869	Darby 1366	20133500877				SEC20-T12S-R05W
AMC 425870	Darby 1367	20133500878				SEC20-T12S-R05W
AMC 425871	Darby 1368	20133500879				SEC20-T12S-R05W
AMC 425872	Darby 1369	20133500880				SEC20-T12S-R05W
AMC 425873	Darby 1370	20133500881				SEC20-T12S-R05W
AMC 425874	Darby 1371	20133500882				SEC20-T12S-R05W
AMC 425875	Darby 1372	20133500883				SEC20-T12S-R05W
AMC 425876	Darby 1373	20133500884				SEC20-T12S-R05W
AMC 425877	Darby 1374	20133500885				SEC20-T12S-R05W
AMC 425878	Darby 1375	20133500886				SEC20-T12S-R05W
AMC 425879	Darby 1376	20133500887				SEC20-T12S-R05W
AMC 425880	Darby 1377	20133500888				SEC20-T12S-R05W
AMC 425881	Darby 1378	20133500889				SEC20-T12S-R05W
AMC 425882	Darby 1379	20133500890				SEC20-T12S-R05W
AMC 425883	Darby 1380	20133500891				SEC20-T12S-R05W
AMC 425884	Darby 1381	20133500892				SEC20-T12S-R05W
AMC 425885	Darby 1382	20133500893				SEC20-T12S-R05W
AMC 425886	Darby 1383	20133500894				SEC20-T12S-R05W
AMC 425887	Darby 1384	20133500895				SEC20-T12S-R05W
AMC 425888	Darby 1385	20133500896				SEC20-T12S-R05W
AMC 425889	Darby 1386	20133500897				SEC20-T12S-R05W
AMC 425890	Darby 1387	20133500898				SEC20-T12S-R05W
AMC 425891	Darby 1388	20133500899				SEC20-T12S-R05W
AMC 425892	Darby 1389	20133500900				SEC20-T12S-R05W
AMC 425893	Darby 1390	20133500901				SEC20-T12S-R05W
AMC 425894	Darby 1391	20133500902				SEC20-T12S-R05W
AMC 425895	Darby 1392	20133500903				SEC20-T12S-R05W
AMC 425896	Darby 1393	20133500904				SEC20-T12S-R05W
AMC 425897	Darby 1394	20133500905				SEC20-T12S-R05W
AMC 425898	Darby 1395	20133500906				SEC20-T12S-R05W

Date: 1/3/2017

RECEIVED
BLM AZ STATE OFFICE
JUL 14 9 48 AM
PHOENIX, ARIZONA

EXHIBIT A

County: Pima

State: AZ

<u>BLM Serial #</u>	<u>Claim Name</u>	<u>Original Recording</u>		<u>Amended Recording</u>		<u>Location</u>
		<u>Recording #</u>	<u>Page #</u>	<u>Recording #</u>	<u>Page #</u>	
AMC 425899 7	Darby 1396	20133500907				SEC20-T12S-R05W
AMC 425900	Darby 1397	20133500908				SEC20-T12S-R05W
AMC 425901	Darby 1398	20133500909				SEC20-T12S-R05W
AMC 425902	Darby 1399	20133500910				SEC20-T12S-R05W
AMC 425903	Darby 1400	20133500911				SEC20-T12S-R05W
AMC 425904	Darby 1401	20133500912				SEC20-T12S-R05W
AMC 425905	Darby 1402	20133500913				SEC20-T12S-R05W
AMC 425906	Darby 1403	20133500914				SEC20-T12S-R05W
AMC 425907	Darby 1404	20133500915				SEC20-T12S-R05W
AMC 425908	Darby 1405	20133500916				SEC20-T12S-R05W
AMC 425909	Darby 1406	20133500917				SEC20-T12S-R05W
AMC 425910	Darby 1407	20133500918				SEC20-T12S-R05W
AMC 425911	Darby 1408	20133500919				SEC20-T12S-R05W
AMC 425912	Darby 1409	20133500920				SEC20-T12S-R05W
AMC 425913	Darby 1410	20133500921				SEC20-T12S-R05W
AMC 425914	Darby 1411	20133500922				SEC20-T12S-R05W
AMC 425915	Darby 1412	20133500923				SEC20-T12S-R05W
AMC 425916	Darby 1413	20133500924				SEC20-T12S-R05W
AMC 425917	Darby 1414	20133500925				SEC20-T12S-R05W
AMC 425918)	Darby 1415	20133500926				SEC20-T12S-R05W
AMC 428474 7	AJO-101	20141830338				SEC11-T12S-R06W
AMC 428475	AJO-102	20141830339				SEC11-T12S-R06W
AMC 428476	AJO-103	20141830340				SEC11-T12S-R06W
AMC 428477	AJO-104	20141830341				SEC11-T12S-R06W
AMC 428478	AJO-105	20141830342				SEC11-T12S-R06W
AMC 428479	AJO-106	20141830343				SEC11-T12S-R06W
AMC 428480	AJO-107	20141830344				SEC11-T12S-R06W
AMC 428481	AJO-108	20141830345				SEC11-T12S-R06W
AMC 428482	AJO-109	20141830346				SEC11-T12S-R06W
AMC 428483	AJO-110	20141830347				SEC11-T12S-R06W
AMC 428484	AJO-111	20141830348				SEC11-T12S-R06W
AMC 428485	AJO-112	20141830349				SEC11-T12S-R06W
AMC 428486	AJO-113	20141830350				SEC11-T12S-R06W
AMC 428487	AJO-114	20141830351				SEC11-T12S-R06W
AMC 428488	AJO-115	20141830352				SEC11-T12S-R06W
AMC 428489	AJO-116	20141830353				SEC11-T12S-R06W
AMC 428490	AJO-117	20141830354				SEC11-T12S-R06W
AMC 428491]	AJO-118	20141830355				SEC11-T12S-R06W

Date: 1/3/2017

RECEIVED
 BLM AZ STATE OFFICE
 JUL 14 9 48 AM '17
 PHOENIX, ARIZONA

EXHIBIT A

County: Pima

State: AZ

<u>BLM Serial #</u>	<u>Claim Name</u>	<u>Original Recording</u>		<u>Amended Recording</u>		<u>Location</u>
		<u>Recording #</u>	<u>Page #</u>	<u>Recording #</u>	<u>Page #</u>	
AMC 428492	AJO-119	20141830356				SEC11-T12S-R06W
AMC 428493	AJO-120	20141830357				SEC11-T12S-R06W
AMC 428494	AJO-121	20141830358				SEC11-T12S-R06W
AMC 428495	AJO-122	20141830359				SEC11-T12S-R06W
AMC 428496	AJO-123	20141830360				SEC11-T12S-R06W
AMC 428497	AJO-124	20141830361				SEC11-T12S-R06W
AMC 428498	AJO-125	20141830362				SEC11-T12S-R06W
AMC 428499	AJO-126	20141830363				SEC11-T12S-R06W
AMC 428500	AJO-127	20141830364				SEC11-T12S-R06W
AMC 428501	AJO-128	20141830365				SEC11-T12S-R06W
AMC 428502	AJO-129	20141830366				SEC11-T12S-R06W
AMC 428503	AJO-130	20141830367				SEC11-T12S-R06W
AMC 428504	AJO-131	20141830368				SEC11-T12S-R06W
AMC 428505	AJO-132	20141830369				SEC11-T12S-R06W
AMC 428506	AJO-133	20141830370				SEC11-T12S-R06W
AMC 428507	AJO-134	20141830371				SEC11-T12S-R06W
AMC 428508	AJO-135	20141830372				SEC11-T12S-R06W
AMC 428509	AJO-136	20141830373				SEC11-T12S-R06W
AMC 428510	AJO-137	20141830374				SEC11-T12S-R06W
AMC 428511	AJO-138	20141830375				SEC11-T12S-R06W
AMC 428512	AJO-139	20141830376				SEC11-T12S-R06W
AMC 428513	AJO-140	20141830377				SEC11-T12S-R06W
AMC 428514	AJO-141	20141830378				SEC11-T12S-R06W
AMC 428515	AJO-142	20141830379				SEC11-T12S-R06W
AMC 428516	AJO-143	20141830380				SEC11-T12S-R06W
AMC 428517	AJO-144	20141830381				SEC11-T12S-R06W
AMC 428518	AJO-145	20141830382				SEC11-T12S-R06W
AMC 428519	AJO-146	20141830383				SEC11-T12S-R06W
AMC 428520	AJO-147	20141830384				SEC11-T12S-R06W
AMC 428521	AJO-148	20141830385				SEC11-T12S-R06W
AMC 428522	AJO-149	20141830386				SEC11-T12S-R06W
AMC 428523	AJO-150	20141830387				SEC11-T12S-R06W
AMC 428524	AJO-151	20141830388				SEC11-T12S-R06W
AMC 428525	AJO-152	20141830389				SEC11-T12S-R06W
AMC 428526	AJO-153	20141830390				SEC11-T12S-R06W
AMC 428527	AJO-154	20141830391				SEC11-T12S-R06W
AMC 428528	AJO-155	20141830392				SEC11-T12S-R06W
AMC 428529	AJO-156	20141830393				SEC11-T12S-R06W

Date: 1/3/2017

RECEIVED
BLM AZ STATE OFFICE
2017 JUL 14 A 9:48
PHOENIX, ARIZONA

EXHIBIT A

County: Pima

State: AZ

<u>BLM Serial #</u>	<u>Claim Name</u>	<u>Original Recording</u>		<u>Amended Recording</u>		<u>Location</u>
		<u>Recording #</u>	<u>Page #</u>	<u>Recording #</u>	<u>Page #</u>	
AMC 428530	AJO-157	20141830394				SEC11-T12S-R06W
AMC 428531	AJO-158	20141830395				SEC11-T12S-R06W
AMC 428532	AJO-159	20141830396				SEC11-T12S-R06W
AMC 428533	AJO-160	20141830397				SEC11-T12S-R06W
AMC 428534	AJO-161	20141830398				SEC11-T12S-R06W
AMC 428535	AJO-162	20141830399				SEC11-T12S-R06W
AMC 428536	AJO-163	20141830400				SEC11-T12S-R06W
AMC 428537	AJO-164	20141830401				SEC17-T12S-R05W
AMC 428538	AJO-165	20141830402				SEC17-T12S-R05W
AMC 428539	AJO-166	20141830403				SEC30-T12S-R05W
AMC 428540	AJO-167	20141830404				SEC30-T12S-R05W
AMC 428541	AJO-168	20141830405				SEC30-T12S-R05W
AMC 428542	AJO-169	20141830406				SEC30-T12S-R05W
AMC 428543	AJO-170	20141830407				SEC30-T12S-R05W
AMC 428544	AJO-171	20141830408				SEC30-T12S-R05W
AMC 428545	AJO-172	20141830409				SEC30-T12S-R05W
AMC 428546	AJO-173	20141830410				SEC30-T12S-R05W
AMC 428547	AJO-174	20141830411				SEC30-T12S-R05W
AMC 428548	AJO-175	20141830412				SEC30-T12S-R05W
AMC 428549	AJO-176	20141830413				SEC30-T12S-R05W
AMC 428550	AJO-177	20141830414				SEC30-T12S-R05W
AMC 428551	AJO-178	20141830415				SEC30-T12S-R05W
AMC 428552	AJO-179	20141830416				SEC30-T12S-R05W
AMC 428553	AJO-180	20141830417				SEC30-T12S-R05W
AMC 428554	AJO-181	20141830418				SEC36-T12S-R06W
AMC 428555	AJO-182	20141830419				SEC36-T12S-R06W
AMC 428556	AJO-183	20141830420				SEC35-T12S-R06W
AMC 428557	AJO-184	20141830421				SEC35-T12S-R06W
AMC 428558	AJO-185	20141830422				SEC35-T12S-R06W
AMC 428559	AJO-186	20141830423				SEC35-T12S-R06W
AMC 428560	AJO-187	20141830424				SEC35-T12S-R06W
AMC 428561	AJO-188	20141830425				SEC35-T12S-R06W
AMC 428562	AJO-189	20141830426				SEC35-T12S-R06W
AMC 428563	AJO-190	20141830427				SEC35-T12S-R06W
AMC 428564	AJO-191	20141830428				SEC35-T12S-R06W
AMC 428565	AJO-192	20141830429				SEC35-T12S-R06W
AMC 428566	AJO-193	20141830430				SEC35-T12S-R06W

Date: 1/3/2017

RECEIVED
 BLM AZ STATE OFFICE
 2017 JUL 14 A 9 48
 PHOENIX, ARIZONA

EXHIBIT A

County: Pima

State: AZ

<u>BLM Serial #</u>	<u>Claim Name</u>	<u>Original Recording</u>		<u>Amended Recording</u>		<u>Location</u>
		<u>Recording #</u>	<u>Page #</u>	<u>Recording #</u>	<u>Page #</u>	
AMC 428567	AJO-194	20141830431				SEC35-T12S-R06W
AMC 428568	AJO-195	20141830432				SEC35-T12S-R06W
No. Of Claims	1217					

Date: 1/3/2017

RECEIVED
BLM AZ STATE OFFICE
2017 JUL 14 A 9:48
PHOENIX, ARIZONA

Page 33

**United States Department of the Interior
Bureau of Land Management
DIV OF LANDS, MINRLS & ENERGY
ONE N CENTRAL AVE
PHOENIX, AZ 85004 -4427
Phone: 602-417-9200**

Receipt

No: 3888932

Transaction #: 3998147	
Date of Transaction: 07/14/2017	
CUSTOMER:	
FREEPORT MCMORAN INC 333 N CENTRAL AVE PHOENIX, AZ 85004-2121 US	

LINE #	QTY	DESCRIPTION	REMARKS	UNIT PRICE	TOTAL
1	1.00	LOCATABLE MINERALS / MINING CLAIMS- NOT NEW-UNADJUD, ONE AUTH NO. ONLY / MINING CLAIM MONEY RECEIVED CASES: AMC41648/\$188635.00	MAINT 2018/1217	- n/a -	188635.00
TOTAL:					\$188,635.00

PAYMENT INFORMATION			
1	AMOUNT:	188635.00	POSTMARKED: N/A
	TYPE:	CHECK	RECEIVED: 07/14/2017
	CHECK NO:	0000880062	
	NAME:	FREEPORT MCMORAN INC 333 N CENTRAL AVE PHOENIX AZ 85004-2121 US	

REMARKS

This receipt was generated by the automated BLM Collections and Billing System and is a paper representation of a portion of the official electronic record contained therein.

August 10, 2016

After recording, return to:
Freeport Minerals Corporation
Attn: C. Loder
333 North Central Avenue
Phoenix, AZ 85004

Bureau of Land Management
Arizona State Office
One North Central Avenue
Phoenix, AZ 85004

RECEIVED
BLM AZ STATE OFFICE

2016 AUG 10 A 10: 25

PHOENIX, ARIZONA

41648
67991
180088
332760
346820
349241
423777
425603
2016 428474

NOTICE OF INTENT TO HOLD MINING CLAIMS AND PAYMENT OF BLM MAINTENANCE FEE

Re: Payment of Annual Claim Maintenance Fee

Dear Sir or Madam:


This will serve as notice that Freeport Minerals Corporation, formerly known as Freeport-McMoRan Corporation, whose address for purposes of this filing is Land and Water Department, 333 North Central Ave., 24th Floor, Phoenix, Arizona 85004, intends to hold the mining claims and/or mill sites described on Exhibit A attached hereto for the assessment year ending at 12 o'clock, noon, on September 1, 2017 by payment of the annual maintenance fee of \$155 per claim or site. Payment of such amount is made herewith for such assessment year for each of the claims and sites, the name, and BLM serial number with the book and page or index number of recording of the location notice in the official records of Pima County, Arizona, of which, is set forth on Exhibit A attached hereto and by this reference incorporated herein.

Carolyn Loder for
Freeport Minerals Corporation.

State of Arizona)
) ss.
County of Maricopa)

The foregoing instrument was acknowledged before me on August 10th, 2016, by Carolyn Loder, on behalf of Freeport Minerals Corporation, formerly known as Freeport-McMoRan Corporation

(Seal)



Stephanie D. Turton
Notary Public

My commission expires: 11-18-2019

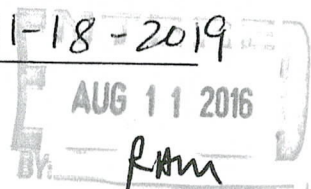


Exhibit A

County: Pima

State: AZ

BLM Serial #	Claim Name	Original Recording		Amended Recording		Location
		Recording #	Page #	Recording #	Page #	
AMC 041648	Phila	YY	627			SEC28-T12S-R06W
AMC 041649	Phila No. 1	ZZ	139			SEC28-T12S-R06W
AMC 041650	Phila No. 2	ZZ	140			SEC28-T12S-R06W
AMC 041651	Alfred No. 2	WW	514	YY	547	SEC28-T12S-R06W
AMC 041652	White Apex	WW	516	YY	550	SEC28-T12S-R06W
AMC 041653	Daisy	WW	512	YY	553	SEC28-T12S-R06W
AMC 041654	Daisy No. 1	WW	513	YY	554	SEC28-T12S-R06W
AMC 041655	Copper No. 1	XX	595	YY	551	SEC27-T12S-R06W
AMC 041656	New Copper No. 2	371	243			SEC28-T12S-R06W
AMC 041657	Last Wedge	XX	598	521	231	SEC27-T12S-R06W
AMC 041658	Fracture	LLL	289	518	124	SEC27-T12S-R06W
AMC 041659	Fracture No. 1	LLL	365			SEC27-T12S-R06W
AMC 067991	Copper Ridge #6	SS	587			SEC35-T12S-R06W
AMC 067992	Copper Ridge #7	SS	588			SEC35-T12S-R06W
AMC 067993	Copper Ridge #9	SS	595			SEC36-T12S-R06W
AMC 067994	Copper Ridge #11	SS	585			SEC35-T12S-R06W
AMC 180090	MARGIE 3	6808	600			SEC25-T12S-R06W
AMC 180096	MARGIE 9	6808	612			SEC25-T12S-R06W
AMC 180097	MARGIE 10	6808	614			SEC25-T12S-R06W
AMC 180098	MARGIE 11	6808	616			SEC25-T12S-R06W
AMC 180099	MARGIE 12	6808	618			SEC25-T12S-R06W
AMC 180100	MARGIE 13	6808	620			SEC26-T12S-R06W
AMC 180101	MARGIE 14	6808	622			SEC26-T12S-R06W
AMC 180102	MARGIE 19	6808	624			SEC26-T12S-R06W
AMC 180103	MARGIE 20	6808	626			SEC26-T12S-R06W
AMC 180104	MARGIE 21	6808	628			SEC26-T12S-R06W
AMC 332760	AJ 1	9998	324			SEC28-T12S-R06W
AMC 332761	AJ 2	9998	328			SEC27-T12S-R06W
AMC 332762	AJ 3	9998	330			SEC27-T12S-R06W
AMC 332763	AJ 4	9998	332			SEC27-T12S-R06W
AMC 346820	Darby 1	10553	532			SEC07-T12S-R05W
AMC 346821	Darby 2	10553	534			SEC07-T12S-R05W
AMC 346822	Darby 3	10553	536			SEC07-T12S-R05W
AMC 346823	Darby 4	10553	538			SEC07-T12S-R05W
AMC 346824	Darby 5	10553	540			SEC07-T12S-R05W
AMC 346825	Darby 6	10553	542			SEC07-T12S-R05W
AMC 346826	Darby 7	10553	544			SEC07-T12S-R05W
AMC 346827	Darby 8	10553	546			SEC07-T12S-R05W

Date: 5/9/2016

Page 1

RECEIVED
 BLM AZ STATE OFFICE
 2016 AUG 10 A 10:26
 PHOENIX, ARIZONA

Exhibit A

County: Pima

State: AZ

BLM Serial #	Claim Name	Original Recording		Amended Recording		Location
		Recording #	Page #	Recording #	Page #	
AMC 346828	Darby 9	10553	548			SEC07-T12S-R05W
AMC 346829	Darby 10	10553	550			SEC07-T12S-R05W
AMC 346830	Darby 11	10553	552			SEC07-T12S-R05W
AMC 346831	Darby 12	10553	554			SEC07-T12S-R05W
AMC 346832	Darby 13	10553	556			SEC07-T12S-R05W
AMC 346833	Darby 14	10553	558			SEC07-T12S-R05W
AMC 346834	Darby 15	10553	560			SEC07-T12S-R05W
AMC 346835	Darby 16	10553	562			SEC07-T12S-R05W
AMC 346836	Darby 17	10553	564			SEC07-T12S-R05W
AMC 346837	Darby 18	10553	566			SEC07-T12S-R05W
AMC 346838	Darby 19	10553	568			SEC07-T12S-R05W
AMC 346839	Darby 20	10553	570			SEC07-T12S-R05W
AMC 346840	Darby 21	10553	572			SEC07-T12S-R05W
AMC 346841	Darby 22	10553	574			SEC07-T12S-R05W
AMC 346842	Darby 23	10553	576			SEC07-T12S-R05W
AMC 346843	Darby 24	10553	578			SEC07-T12S-R05W
AMC 346844	Darby 25	10553	580			SEC07-T12S-R05W
AMC 346845	Darby 26	10553	582			SEC07-T12S-R05W
AMC 346846	Darby 27	10553	584			SEC07-T12S-R05W
AMC 346847	Darby 28	10553	586			SEC07-T12S-R05W
AMC 346848	Darby 29	10553	588			SEC07-T12S-R05W
AMC 346849	Darby 30	10553	590			SEC07-T12S-R05W
AMC 346850	Darby 31	10553	592			SEC07-T12S-R05W
AMC 346851	Darby 32	10553	594			SEC07-T12S-R05W
AMC 346852	Darby 33	10553	596			SEC18-T12S-R05W
AMC 346853	Darby 34	10553	598			SEC18-T12S-R05W
AMC 346854	Darby 35	10553	600			SEC18-T12S-R05W
AMC 346855	Darby 36	10553	602			SEC18-T12S-R05W
AMC 346856	Darby 37	10553	604			SEC18-T12S-R05W
AMC 346857	Darby 38	10553	606			SEC18-T12S-R05W
AMC 346858	Darby 39	10553	608			SEC18-T12S-R05W
AMC 346859	Darby 40	10553	610			SEC18-T12S-R05W
AMC 346860	Darby 41	10553	612			SEC18-T12S-R05W
AMC 346861	Darby 42	10553	614			SEC18-T12S-R05W
AMC 346862	Darby 43	10553	616			SEC18-T12S-R05W
AMC 346863	Darby 44	10553	618			SEC18-T12S-R05W
AMC 346864	Darby 45	10553	620			SEC18-T12S-R05W
AMC 346865	Darby 46	10553	622			SEC18-T12S-R05W

Date: 5/9/2016

RECEIVED
BLM AZ STATE OFFICE

Page 2

Exhibit A

County: Pima

State: AZ

BLM Serial #	Claim Name	Original Recording		Amended Recording		Location
		Recording #	Page #	Recording #	Page #	
AMC 346866	Darby 47	10553	624			SEC18-T12S-R05W
AMC 346867	Darby 48	10553	626			SEC18-T12S-R05W
AMC 346868	Darby 49	10553	628			SEC18-T12S-R05W
AMC 346869	Darby 50	10553	630			SEC18-T12S-R05W
AMC 346870	Darby 51	10553	632			SEC18-T12S-R05W
AMC 346871	Darby 52	10553	634			SEC18-T12S-R05W
AMC 346872	Darby 53	10553	636			SEC18-T12S-R05W
AMC 346873	Darby 54	10553	638			SEC18-T12S-R05W
AMC 346874	Darby 55	10553	640			SEC18-T12S-R05W
AMC 346875	Darby 56	10553	642			SEC18-T12S-R05W
AMC 346876	Darby 57	10553	644			SEC18-T12S-R05W
AMC 346877	Darby 58	10553	646			SEC18-T12S-R05W
AMC 346878	Darby 59	10553	648			SEC18-T12S-R05W
AMC 346879	Darby 60	10553	650			SEC18-T12S-R05W
AMC 346880	Darby 61	10553	652			SEC18-T12S-R05W
AMC 346881	Darby 62	10553	654			SEC18-T12S-R05W
AMC 346882	Darby 63	10553	656			SEC18-T12S-R05W
AMC 346883	Darby 64	10553	658			SEC18-T12S-R05W
AMC 346884	Darby 65	10553	660			SEC19-T12S-R05W
AMC 346885	Darby 66	10553	662			SEC19-T12S-R05W
AMC 346886	Darby 67	10553	664			SEC19-T12S-R05W
AMC 346887	Darby 68	10553	666			SEC19-T12S-R05W
AMC 346888	Darby 69	10553	668			SEC19-T12S-R05W
AMC 346889	Darby 70	10553	670			SEC19-T12S-R05W
AMC 346890	Darby 71	10553	672			SEC19-T12S-R05W
AMC 346891	Darby 72	10553	674			SEC19-T12S-R05W
AMC 346892	Darby 101	10553	676			SEC08-T12S-R05W
AMC 346893	Darby 102	10553	678			SEC08-T12S-R05W
AMC 346894	Darby 103	10553	680			SEC08-T12S-R05W
AMC 346895	Darby 104	10553	682			SEC08-T12S-R05W
AMC 346896	Darby 105	10553	684			SEC08-T12S-R05W
AMC 346897	Darby 106	10553	686			SEC08-T12S-R05W
AMC 346898	Darby 107	10553	688			SEC08-T12S-R05W
AMC 346899	Darby 108	10553	690			SEC08-T12S-R05W
AMC 346900	Darby 109	10553	692			SEC08-T12S-R05W
AMC 346901	Darby 110	10553	694			SEC17-T12S-R05W
AMC 346902	Darby 111	10553	696			SEC17-T12S-R05W
AMC 346903	Darby 112	10553	698			SEC17-T12S-R05W

Date: 5/9/2016

RECEIVED
 BLM AZ STATE OFFICE
 2016 AUG 10 A 10:26
 PHOENIX, ARIZONA

Exhibit A

County: Pima

State: AZ

BLM Serial #	Claim Name	Original Recording		Amended Recording		Location
		Recording #	Page #	Recording #	Page #	
AMC 346904	Darby 113	10553	700			SEC17-T12S-R05W
AMC 346905	Darby 114	10553	702			SEC17-T12S-R05W
AMC 346906	Darby 115	10553	704			SEC17-T12S-R05W
AMC 346907	Darby 116	10553	706			SEC17-T12S-R05W
AMC 346908	Darby 117	10553	708			SEC17-T12S-R05W
AMC 346909	Darby 118	10553	710			SEC17-T12S-R05W
AMC 346910	Darby 119	10553	712			SEC20-T12S-R05W
AMC 346911	Darby 120	10553	714			SEC20-T12S-R05W
AMC 346912	Darby 121	10553	716			SEC18-T12S-R05W
AMC 346913	Darby 122	10553	718			SEC18-T12S-R05W
AMC 346914	Darby 123	10553	720			SEC18-T12S-R05W
AMC 346915	Darby 124	10553	722			SEC18-T12S-R05W
AMC 346916	Darby 125	10553	724			SEC18-T12S-R05W
AMC 346917	Darby 126	10553	726			SEC18-T12S-R05W
AMC 346918	Darby 127	10553	728			SEC18-T12S-R05W
AMC 346919	Darby 128	10553	730			SEC18-T12S-R05W
AMC 346920	Darby 129	10553	732			SEC18-T12S-R05W
AMC 346921	Darby 130	10553	734			SEC19-T12S-R05W
AMC 346922	Darby 131	10553	736			SEC19-T12S-R05W
AMC 346923	Darby 132	10553	738			SEC19-T12S-R05W
AMC 346924	Darby 133	10553	740			SEC19-T12S-R05W
AMC 346925	Darby 134	10553	742			SEC19-T12S-R05W
AMC 346926	Darby 135	10553	744			SEC19-T12S-R05W
AMC 346927	Darby 136	10553	746			SEC19-T12S-R05W
AMC 346928	Darby 137	10553	748			SEC19-T12S-R05W
AMC 346929	Darby 138	10553	750			SEC19-T12S-R05W
AMC 346930	Darby 139	10553	752			SEC19-T12S-R05W
AMC 346931	Darby 140	10553	754			SEC19-T12S-R05W
AMC 346932	Darby 141	10553	756			SEC19-T12S-R05W
AMC 346935	Darby 144	10553	762			SEC28-T12S-R06W
AMC 346937	Darby 146	10553	766			SEC33-T12S-R06W
AMC 346939	Darby 148	10553	770			SEC33-T12S-R06W
AMC 346941	Darby 150	10553	774			SEC33-T12S-R06W
AMC 346943	Darby 152	10553	778			SEC33-T12S-R06W
AMC 346945	Darby 154	10553	782			SEC33-T12S-R06W
AMC 346947	Darby 156	10553	786			SEC33-T12S-R06W
AMC 346949	Darby 158	10553	790			SEC33-T12S-R06W
AMC 346951	Darby 160	10553	794			SEC33-T12S-R06W

Date: 5/9/2016

Page 4

RECEIVED
BLM AZ STATE OFFICE
AUG 10 10:26 AM
PHOENIX, ARIZONA

Exhibit A

County: Pima

State: AZ

BLM Serial #	Claim Name	Original Recording		Amended Recording		Location
		Recording #	Page #	Recording #	Page #	
AMC 346953	Darby 162	10553	798			SEC33-T12S-R06W
AMC 346954	Darby 163	10553	800			SEC28-T12S-R06W
AMC 346955	Darby 164	10553	802			SEC33-T12S-R06W
AMC 346956	Darby 165	10553	804			SEC33-T12S-R06W
AMC 346957	Darby 166	10553	806			SEC33-T12S-R06W
AMC 346958	Darby 167	10553	808			SEC33-T12S-R06W
AMC 346959	Darby 168	10553	810			SEC33-T12S-R06W
AMC 346960	Darby 169	10553	812			SEC33-T12S-R06W
AMC 346961	Darby 170	10553	814			SEC33-T12S-R06W
AMC 346962	Darby 171	10553	816			SEC33-T12S-R06W
AMC 346963	Darby 172	10553	818			SEC33-T12S-R06W
AMC 346964	Darby 173	10553	820			SEC34-T12S-R06W
AMC 346965	Darby 174	10553	822			SEC34-T12S-R06W
AMC 346966	Darby 175	10553	824			SEC34-T12S-R06W
AMC 346967	Darby 176	10553	826			SEC34-T12S-R06W
AMC 346968	Darby 177	10553	828			SEC34-T12S-R06W
AMC 346969	Darby 178	10553	830			SEC34-T12S-R06W
AMC 346970	Darby 179	10553	832			SEC34-T12S-R06W
AMC 346971	Darby 180	10553	834			SEC34-T12S-R06W
AMC 346981	Darby 190	10553	854			SEC34-T12S-R06W
AMC 346982	Darby 191	10553	856			SEC34-T12S-R06W
AMC 346983	Darby 192	10553	858			SEC34-T12S-R06W
AMC 346984	Darby 193	10553	860			SEC34-T12S-R06W
AMC 346985	Darby 194	10553	862			SEC34-T12S-R06W
AMC 346986	Darby 195	10553	864			SEC34-T12S-R06W
AMC 346987	Darby 196	10553	866			SEC34-T12S-R06W
AMC 346988	Darby 197	10553	868			SEC34-T12S-R06W
AMC 346989	Darby 198	10553	870			SEC34-T12S-R06W
AMC 346990	Darby 199	10553	872			SEC34-T12S-R06W
AMC 346991	Darby 200	10553	874			SEC34-T12S-R06W
AMC 346992	Darby 201	10553	876			SEC34-T12S-R06W
AMC 346993	Darby 202	10553	878			SEC34-T12S-R06W
AMC 346994	Darby 203	10553	880			SEC34-T12S-R06W
AMC 346995	Darby 204	10553	882			SEC34-T12S-R06W
AMC 346996	Darby 205	10553	884			SEC34-T12S-R06W
AMC 346997	Darby 206	10553	886			SEC34-T12S-R06W
AMC 346998	Darby 207	10553	888			SEC34-T12S-R06W
AMC 347017	Darby 226	10553	926			SEC34-T12S-R06W

Date: 5/9/2016

RECEIVED
 BLM AZ STATE OFFICE
 2016 MAY 10 A 10:26
 PHOENIX, ARIZONA

Exhibit A

County: Pima

State: AZ

BLM Serial #	Claim Name	Original Recording		Amended Recording		Location
		Recording #	Page #	Recording #	Page #	
AMC 347018	Darby 227	10553	928			SEC34-T12S-R06W
AMC 347019	Darby 228	10553	930			SEC34-T12S-R06W
AMC 347020	Darby 229	10553	932			SEC34-T12S-R06W
AMC 347021	Darby 230	10553	934			SEC34-T12S-R06W
AMC 347022	Darby 231	10553	936			SEC34-T12S-R06W
AMC 347032	Darby 241	10553	956			SEC35-T12S-R06W
AMC 347033	Darby 242	10553	958			SEC35-T12S-R06W
AMC 347034	Darby 243	10553	960			SEC35-T12S-R06W
AMC 347035	Darby 244	10553	962			SEC35-T12S-R06W
AMC 347036	Darby 245	10553	964			SEC35-T12S-R06W
AMC 347037	Darby 246	10553	966			SEC35-T12S-R06W
AMC 347038	Darby 247	10553	968			SEC35-T12S-R06W
AMC 347039	Darby 248	10553	970			SEC35-T12S-R06W
AMC 347040	Darby 249	10553	972			SEC35-T12S-R06W
AMC 347041	Darby 250	10553	974			SEC35-T12S-R06W
AMC 347042	Darby 251	10553	976			SEC35-T12S-R06W
AMC 347043	Darby 252	10553	978			SEC35-T12S-R06W
AMC 347044	Darby 253 (A)	10553	980	13625	337	SEC35-T12S-R06W
AMC 347045	Darby 254 (A)	10553	982	13625	339	SEC35-T12S-R06W
AMC 347046	Darby 255 (A)	10553	984	13625	341	SEC35-T12S-R06W
AMC 347047	Darby 256	10553	986			SEC35-T12S-R06W
AMC 347048	Darby 257	10553	988			SEC35-T12S-R06W
AMC 347049	Darby 258	10553	990			SEC35-T12S-R06W
AMC 347050	Darby 259 (A)	10553	992	13625	343	SEC35-T12S-R06W
AMC 347051	Darby 260 (A)	10553	994	13625	345	SEC36-T12S-R06W
AMC 347052	Darby 261	10553	996			SEC36-T12S-R06W
AMC 347053	Darby 262 (A)	10553	998	13625	347	SEC36-T12S-R06W
AMC 347054	Darby 263	10553	1000			SEC36-T12S-R06W
AMC 347055	Darby 264	10553	1002			SEC36-T12S-R06W
AMC 347056	Darby 265	10553	1004			SEC36-T12S-R06W
AMC 347057	Darby 266	10553	1006			SEC36-T12S-R06W
AMC 347058	Darby 267	10553	1008			SEC36-T12S-R06W
AMC 347059	Darby 268	10553	1010			SEC36-T12S-R06W
AMC 347060	Darby 269	10553	1012			SEC36-T12S-R06W
AMC 347061	Darby 270	10553	1014			SEC36-T12S-R06W
AMC 347062	Darby 271	10553	1016			SEC36-T12S-R06W
AMC 347063	Darby 272	10553	1018			SEC36-T12S-R06W
AMC 347064	Darby 273	10553	1020			SEC36-T12S-R06W

Date: 5/9/2016

RECEIVED
BLM AZ STATE OFFICE
2016 AUG 10 A 10:28
PHOENIX, ARIZONA

Exhibit A

County: Pima

State: AZ

BLM Serial #	Claim Name	Original Recording		Amended Recording		Location
		Recording #	Page #	Recording #	Page #	
AMC 347065	Darby 274	10553	1022			SEC36-T12S-R06W
AMC 347066	Darby 275	10553	1024			SEC36-T12S-R06W
AMC 347067	Darby 276	10553	1026			SEC36-T12S-R06W
AMC 347068	Darby 277	10553	1028			SEC36-T12S-R06W
AMC 347069	Darby 278	10553	1030			SEC31-T12S-R05W
AMC 347070	Darby 279	10553	1032			SEC36-T12S-R06W
AMC 347071	Darby 280	10553	1034			SEC31-T12S-R05W
AMC 347072	Darby 281	10553	1036			SEC36-T12S-R06W
AMC 347073	Darby 282	10553	1038			SEC31-T12S-R05W
AMC 347074	Darby 283	10553	1040			SEC36-T12S-R06W
AMC 347075	Darby 284	10553	1042			SEC31-T12S-R05W
AMC 347076	Darby 285	10553	1044			SEC36-T12S-R06W
AMC 347077	Darby 286	10553	1046			SEC31-T12S-R05W
AMC 347078	Darby 287	10553	1048			SEC36-T12S-R06W
AMC 347079	Darby 288	10553	1050			SEC31-T12S-R05W
AMC 347080	Darby 289	10553	1052			SEC36-T12S-R06W
AMC 347081	Darby 290	10553	1054			SEC31-T12S-R05W
AMC 347082	Darby 291	10553	1056			SEC36-T12S-R06W
AMC 347083	Darby 292	10553	1058			SEC31-T12S-R05W
AMC 347084	Darby 293	10553	1060			SEC36-T12S-R06W
AMC 347085	Darby 294	10553	1062			SEC31-T12S-R05W
AMC 347086	Darby 295	10553	1064			SEC34-T12S-R06W
AMC 349241	Darby 300	10680	2286			SEC12-T12S-R06W
AMC 349242	Darby 301	10680	2288			SEC12-T12S-R06W
AMC 349243	Darby 302	10680	2290			SEC12-T12S-R06W
AMC 349244	Darby 303	10680	2292			SEC12-T12S-R06W
AMC 349245	Darby 304	10680	2294			SEC12-T12S-R06W
AMC 349246	Darby 305	10680	2296			SEC12-T12S-R06W
AMC 349247	Darby 306	10680	2298			SEC12-T12S-R06W
AMC 349248	Darby 307	10680	2300			SEC12-T12S-R06W
AMC 349249	Darby 308	10680	2302			SEC01-T12S-R06W
AMC 349250	Darby 309	10680	2304			SEC01-T12S-R06W
AMC 349251	Darby 310	10680	2306			SEC01-T12S-R06W
AMC 349252	Darby 311	10680	2308			SEC01-T12S-R06W
AMC 349253	Darby 312	10680	2310			SEC01-T12S-R06W
AMC 349254	Darby 313	10680	2312			SEC01-T12S-R06W
AMC 349255	Darby 314	10680	2314			SEC01-T12S-R06W
AMC 349256	Darby 315	10680	2316			SEC01-T12S-R06W

Date: 5/9/2016

Page 7

RECEIVED
 BLM AZ STATE OFFICE
 2016 AUG 10 A 10: 26
 PHOENIX, ARIZONA

Exhibit A

County: Pima

State: AZ

BLM Serial #	Claim Name	Original Recording		Amended Recording		Location
		Recording #	Page #	Recording #	Page #	
AMC 349257	Darby 316	10680	2318			SEC01-T12S-R06W
AMC 349258	Darby 317	10680	2320			SEC01-T12S-R06W
AMC 349259	Darby 318	10680	2322			SEC06-T12S-R05W
AMC 349260	Darby 319	10680	2324			SEC06-T12S-R05W
AMC 349261	Darby 320	10680	2326			SEC06-T12S-R05W
AMC 349262	Darby 321	10680	2328			SEC06-T12S-R05W
AMC 349263	Darby 322	10680	2330			SEC06-T12S-R05W
AMC 349264	Darby 323	10680	2332			SEC06-T12S-R05W
AMC 349265	Darby 324	10680	2334			SEC06-T12S-R05W
AMC 349266	Darby 325	10680	2336			SEC06-T12S-R05W
AMC 349267	Darby 326	10680	2338			SEC06-T12S-R05W
AMC 349268	Darby 327	10680	2340			SEC06-T12S-R05W
AMC 349269	Darby 328	10680	2342			SEC06-T12S-R05W
AMC 349270	Darby 329	10680	2344			SEC06-T12S-R05W
AMC 349271	Darby 330	10680	2346			SEC06-T12S-R05W
AMC 349272	Darby 331	10680	2348			SEC06-T12S-R05W
AMC 349273	Darby 332	10680	2350			SEC06-T12S-R05W
AMC 349274	Darby 333	10680	2352			SEC06-T12S-R05W
AMC 349275	Darby 334	10680	2354			SEC06-T12S-R05W
AMC 349276	Darby 335	10680	2356			SEC06-T12S-R05W
AMC 349277	Darby 336	10680	2358			SEC06-T12S-R05W
AMC 349278	Darby 337	10680	2360			SEC06-T12S-R05W
AMC 423777	J100	20131791459				SEC01-T12S-R06W
AMC 423778	J101	20131791460				SEC01-T12S-R06W
AMC 423779	J102	20131791461				SEC01-T12S-R06W
AMC 423780	J103	20131791462				SEC01-T12S-R06W
AMC 423781	J104	20131791463				SEC01-T12S-R06W
AMC 423782	J105	20131791464				SEC01-T12S-R06W
AMC 423783	J106	20131791465				SEC01-T12S-R06W
AMC 423784	J107	20131791466				SEC01-T12S-R06W
AMC 423785	J108	20131791467				SEC01-T12S-R06W
AMC 423786	J109	20131791468				SEC01-T12S-R06W
AMC 423787	J110	20131791469				SEC06-T12S-R05W
AMC 423788	J111	20131791470				SEC06-T12S-R05W
AMC 423789	J112	20131791471				SEC06-T12S-R05W
AMC 423790	J113	20131791472				SEC06-T12S-R05W
AMC 423791	J114	20131791473				SEC06-T12S-R05W
AMC 423792	J115	20131791474				SEC06-T12S-R05W

Date: 5/9/2016

RECEIVED
 BLM AZ STATE OFFICE
 2016 AUG 10 A 10:26
 PHOENIX, ARIZONA

Exhibit A

County: Pima

State: AZ

<u>BLM Serial #</u>	<u>Claim Name</u>	<u>Original Recording</u>		<u>Amended Recording</u>		<u>Location</u>
		<u>Recording #</u>	<u>Page #</u>	<u>Recording #</u>	<u>Page #</u>	
AMC 423793	J116	20131791475				SEC06-T12S-R05W
AMC 423794	J117	20131791476				SEC06-T12S-R05W
AMC 423795	J118	20131791477				SEC06-T12S-R05W
AMC 423796	J119	20131791478				SEC06-T12S-R05W
AMC 423797	J120	20131791479				SEC06-T12S-R05W
AMC 423798	J121	20131791480				SEC06-T12S-R05W
AMC 423799	J122	20131791481				SEC06-T12S-R05W
AMC 423800	J123	20131791482				SEC06-T12S-R05W
AMC 423801	J124	20131791483				SEC05-T12S-R05W
AMC 423802	K100	20131791484				SEC06-T12S-R05W
AMC 423803	K101	20131791485				SEC06-T12S-R05W
AMC 423804	K102	20131791486				SEC06-T12S-R05W
AMC 423805	K103	20131791487				SEC05-T12S-R05W
AMC 423806	K104	20131791488				SEC06-T12S-R05W
AMC 423807	K105	20131791489				SEC06-T12S-R05W
AMC 423808	K106	20131791490				SEC06-T12S-R05W
AMC 423809	K107	20131791491				SEC05-T12S-R05W
AMC 423810	K108	20131791492				SEC06-T12S-R05W
AMC 423811	K109	20131791493				SEC06-T12S-R05W
AMC 423812	K110	20131791494				SEC06-T12S-R05W
AMC 423813	K111	20131791495				SEC05-T12S-R05W
AMC 423814	K112	20131791496				SEC06-T12S-R05W
AMC 423815	K113	20131791497				SEC06-T12S-R05W
AMC 423816	K114	20131791498				SEC06-T12S-R05W
AMC 423817	K115	20131791499				SEC05-T12S-R05W
AMC 423818	K116	20131791500				SEC06-T12S-R05W
AMC 423819	K117	20131791501				SEC06-T12S-R05W
AMC 423820	K118	20131791502				SEC06-T12S-R05W
AMC 423821	K119	20131791503				SEC05-T12S-R05W
AMC 423822	K120	20131791504				SEC06-T12S-R05W
AMC 423823	K121	20131791505				SEC06-T12S-R05W
AMC 423824	K122	20131791506				SEC06-T12S-R05W
AMC 423825	K123	20131791507				SEC05-T12S-R05W
AMC 423826	K124	20131791508				SEC06-T12S-R05W
AMC 423827	K125	20131791509				SEC06-T12S-R05W
AMC 423828	K126	20131791510				SEC06-T12S-R05W
AMC 423829	K127	20131791511				SEC05-T12S-R05W
AMC 423830	B100	20131791312				SEC06-T12S-R06W

Date: 5/9/2016

RECEIVED
BLM AZ STATE OFFICE
AUG 10 10:26 AM
TUCSON, ARIZONA

Exhibit A

County: Pima

State: AZ

BLM Serial #	Claim Name	Original Recording		Amended Recording		Location
		Recording #	Page #	Recording #	Page #	
AMC 423831	B101	20131791313				SEC01-T12S-R06W
AMC 423832	B102	20131791314				SEC01-T12S-R06W
AMC 423833	B103	20131791315				SEC01-T12S-R06W
AMC 423834	B104	20131791316				SEC01-T12S-R06W
AMC 423835	B105	20131791317				SEC01-T12S-R06W
AMC 423836	B106	20131791318				SEC01-T12S-R06W
AMC 423837	B107	20131791319				SEC01-T12S-R06W
AMC 423838	B108	20131791320				SEC01-T12S-R06W
AMC 423839	B109	20131791321				SEC01-T12S-R06W
AMC 423840	B110	20131791322				SEC06-T12S-R05W
AMC 423841	B111	20131791323				SEC06-T12S-R05W
AMC 423842	B112	20131791324				SEC06-T12S-R05W
AMC 423843	B113	20131791325				SEC06-T12S-R05W
AMC 423844	B114	20131791326				SEC06-T12S-R05W
AMC 423845	B115	20131791327				SEC06-T12S-R05W
AMC 423846	B116	20131791328				SEC06-T12S-R05W
AMC 423847	B117	20131791329				SEC06-T12S-R05W
AMC 423848	B118	20131791330				SEC06-T12S-R05W
AMC 423849	B119	20131791331				SEC06-T12S-R05W
AMC 423850	B120	20131791332				SEC06-T12S-R05W
AMC 423851	B121	20131791333				SEC01-T12S-R06W
AMC 423852	B122	20131791334				SEC01-T12S-R06W
AMC 423853	B123	20131791335				SEC01-T12S-R06W
AMC 423854	B124	20131791336				SEC01-T12S-R06W
AMC 423855	B125	20131791337				SEC01-T12S-R06W
AMC 423856	B126	20131791338				SEC01-T12S-R06W
AMC 423857	B127	20131791339				SEC01-T12S-R06W
AMC 423858	B128	20131791340				SEC01-T12S-R06W
AMC 423859	B129	20131791341				SEC01-T12S-R06W
AMC 423860	B130	20131791342				SEC01-T12S-R06W
AMC 423861	B131	20131791343				SEC06-T12S-R05W
AMC 423862	B132	20131791344				SEC06-T12S-R05W
AMC 423863	B133	20131791345				SEC06-T12S-R05W
AMC 423864	B134	20131791346				SEC06-T12S-R05W
AMC 423865	B135	20131791347				SEC06-T12S-R05W
AMC 423866	B136	20131791348				SEC06-T12S-R05W
AMC 423867	B137	20131791349				SEC06-T12S-R05W
AMC 423868	B138	20131791350				SEC06-T12S-R05W

Date: 5/9/2016

RECEIVED
BLM AZ STATE OFFICE
2016 AUG 10 A 10: 26
HOENIX, ARIZONA

Exhibit A

County: Pima

State: AZ

<u>BLM Serial #</u>	<u>Claim Name</u>	<u>Original Recording</u>		<u>Amended Recording</u>		<u>Location</u>
		<u>Recording #</u>	<u>Page #</u>	<u>Recording #</u>	<u>Page #</u>	
AMC 423869	B139	20131791351				SEC06-T12S-R05W
AMC 423870	B140	20131791352				SEC06-T12S-R05W
AMC 423871	B141	20131791353				SEC06-T12S-R05W
AMC 423872	B142	20131791354				SEC01-T12S-R06W
AMC 423873	B143	20131791355				SEC01-T12S-R06W
AMC 423874	B144	20131791356				SEC01-T12S-R06W
AMC 423875	B145	20131791357				SEC01-T12S-R06W
AMC 423876	B146	20131791358				SEC01-T12S-R06W
AMC 423877	B147	20131791359				SEC01-T12S-R06W
AMC 423878	B148	20131791360				SEC01-T12S-R06W
AMC 423879	B149	20131791361				SEC01-T12S-R06W
AMC 423880	B150	20131791362				SEC01-T12S-R06W
AMC 423881	B151	20131791363				SEC01-T12S-R06W
AMC 423882	B152	20131791364				SEC06-T12S-R05W
AMC 423883	B153	20131791365				SEC06-T12S-R05W
AMC 423884	B154	20131791366				SEC06-T12S-R05W
AMC 423885	B155	20131791367				SEC06-T12S-R05W
AMC 423886	B156	20131791368				SEC06-T12S-R05W
AMC 423887	B157	20131791369				SEC06-T12S-R05W
AMC 423888	B158	20131791370				SEC06-T12S-R05W
AMC 423889	B159	20131791371				SEC06-T12S-R05W
AMC 423890	B160	20131791372				SEC06-T12S-R05W
AMC 423891	B161	20131791373				SEC06-T12S-R05W
AMC 423892	B162	20131791374				SEC06-T12S-R05W
AMC 423893	B163	20131791375				SEC01-T12S-R06W
AMC 423894	B164	20131791376				SEC01-T12S-R06W
AMC 423895	B165	20131791377				SEC01-T12S-R06W
AMC 423896	B166	20131791378				SEC01-T12S-R06W
AMC 423897	B167	20131791379				SEC01-T12S-R06W
AMC 423898	B168	20131791380				SEC01-T12S-R06W
AMC 423899	B169	20131791381				SEC01-T12S-R06W
AMC 423900	B170	20131791382				SEC01-T12S-R06W
AMC 423901	B171	20131791383				SEC01-T12S-R06W
AMC 423902	B172	20131791384				SEC01-T12S-R06W
AMC 423903	B173	20131791385				SEC06-T12S-R05W
AMC 423904	B174	20131791386				SEC06-T12S-R05W
AMC 423905	B175	20131791387				SEC06-T12S-R05W
AMC 423906	B176	20131791388				SEC06-T12S-R05W

Date: 5/9/2016

RECEIVED
BLM AZ STATE OFFICE
AUG 10 10 26 AM '16
PHOENIX, ARIZONA

Exhibit A

County: Pima

State: AZ

<u>BLM Serial #</u>	<u>Claim Name</u>	<u>Original Recording</u>		<u>Amended Recording</u>		<u>Location</u>
		<u>Recording #</u>	<u>Page #</u>	<u>Recording #</u>	<u>Page #</u>	
AMC 423907	B177	20131791389				SEC06-T12S-R05W
AMC 423908	B178	20131791390				SEC06-T12S-R05W
AMC 423909	B179	20131791391				SEC06-T12S-R05W
AMC 423910	B180	20131791392				SEC06-T12S-R05W
AMC 423911	B181	20131791393				SEC06-T12S-R05W
AMC 423912	B182	20131791394				SEC06-T12S-R05W
AMC 423913	B183	20131791395				SEC06-T12S-R05W
AMC 423914	B184	20131791396				SEC01-T12S-R06W
AMC 423915	B185	20131791397				SEC01-T12S-R06W
AMC 423916	B186	20131791398				SEC01-T12S-R06W
AMC 423917	B187	20131791399				SEC01-T12S-R06W
AMC 423918	B188	20131791400				SEC01-T12S-R06W
AMC 423919	B189	20131791401				SEC01-T12S-R06W
AMC 423920	B190	20131791402				SEC01-T12S-R06W
AMC 423921	B191	20131791403				SEC01-T12S-R06W
AMC 423922	B192	20131791404				SEC01-T12S-R06W
AMC 423923	B193	20131791405				SEC01-T12S-R06W
AMC 423924	B194	20131791406				SEC06-T12S-R05W
AMC 423925	B195	20131791407				SEC06-T12S-R05W
AMC 423926	B196	20131791408				SEC06-T12S-R05W
AMC 423927	B197	20131791409				SEC06-T12S-R05W
AMC 423928	B198	20131791410				SEC06-T12S-R05W
AMC 423929	B199	20131791411				SEC06-T12S-R05W
AMC 423930	B200	20131791412				SEC06-T12S-R05W
AMC 423931	B201	20131791413				SEC06-T12S-R05W
AMC 423932	B202	20131791414				SEC06-T12S-R05W
AMC 423933	B203	20131791415				SEC06-T12S-R05W
AMC 423934	B204	20131791416				SEC06-T12S-R05W
AMC 423935	B205	20131791417				SEC01-T12S-R06W
AMC 423936	B206	20131791418				SEC01-T12S-R06W
AMC 423937	B207	20131791419				SEC01-T12S-R06W
AMC 423938	B208	20131791420				SEC01-T12S-R06W
AMC 423939	B209	20131791421				SEC01-T12S-R06W
AMC 423940	B210	20131791422				SEC01-T12S-R06W
AMC 423941	B211	20131791423				SEC01-T12S-R06W
AMC 423942	B212	20131791424				SEC01-T12S-R06W
AMC 423943	B213	20131791425				SEC01-T12S-R06W
AMC 423944	B214	20131791426				SEC01-T12S-R06W

Date: 5/9/2016

RECEIVED
 BLM AZ STATE OFFICE
 2016 AUG 10 A 10: 26
 PHOENIX, ARIZONA

Exhibit A

County: Pima

State: AZ

<u>BLM Serial #</u>	<u>Claim Name</u>	<u>Original Recording</u>		<u>Amended Recording</u>		<u>Location</u>
		<u>Recording #</u>	<u>Page #</u>	<u>Recording #</u>	<u>Page #</u>	
AMC 423945	B215	20131791427				SEC06-T12S-R05W
AMC 423946	B216	20131791428				SEC06-T12S-R05W
AMC 423947	B217	20131791429				SEC06-T12S-R05W
AMC 423948	B218	20131791430				SEC06-T12S-R05W
AMC 423949	B219	20131791431				SEC06-T12S-R05W
AMC 423950	B220	20131791432				SEC06-T12S-R05W
AMC 423951	B221	20131791433				SEC06-T12S-R05W
AMC 423952	B222	20131791434				SEC06-T12S-R05W
AMC 423953	B223	20131791435				SEC06-T12S-R05W
AMC 423954	B224	20131791436				SEC06-T12S-R05W
AMC 423955	B225	20131791437				SEC06-T12S-R05W
AMC 423956	B226	20131791438				SEC01-T12S-R06W
AMC 423957	B227	20131791439				SEC01-T12S-R06W
AMC 423958	B228	20131791440				SEC01-T12S-R06W
AMC 423959	B229	20131791441				SEC01-T12S-R06W
AMC 423960	B230	20131791442				SEC01-T12S-R06W
AMC 423961	B231	20131791443				SEC01-T12S-R06W
AMC 423962	B232	20131791444				SEC01-T12S-R06W
AMC 423963	B233	20131791445				SEC01-T12S-R06W
AMC 423964	B234	20131791446				SEC01-T12S-R06W
AMC 423965	B235	20131791447				SEC01-T12S-R06W
AMC 423966	B236	20131791448				SEC06-T12S-R05W
AMC 423967	B237	20131791449				SEC06-T12S-R05W
AMC 423968	B238	20131791450				SEC06-T12S-R05W
AMC 423969	B239	20131791451				SEC06-T12S-R05W
AMC 423970	B240	20131791452				SEC06-T12S-R05W
AMC 423971	B241	20131791453				SEC06-T12S-R05W
AMC 423972	B242	20131791454				SEC06-T12S-R05W
AMC 423973	B243	20131791455				SEC06-T12S-R05W
AMC 423974	B244	20131791456				SEC06-T12S-R05W
AMC 423975	B245	20131791457				SEC06-T12S-R05W
AMC 423976	B246	20131791458				SEC06-T12S-R05W
AMC 423977	DAS-001	20131791512				SEC05-T12S-R05W
AMC 423978	DAS-002	20131791513				SEC05-T12S-R05W
AMC 423979	DAS-003	20131791514				SEC05-T12S-R05W
AMC 423980	DAS-004	20131791515				SEC05-T12S-R05W
AMC 423981	DAS-005	20131791516				SEC05-T12S-R05W
AMC 423982	DAS-006	20131791517				SEC05-T12S-R05W

Date: 5/9/2016

RECEIVED
BLM AZ STATE OFFICE
AUG 10 10:27
HOENIX, ARIZONA

Exhibit A

County: Pima

State: AZ

<u>BLM Serial #</u>	<u>Claim Name</u>	<u>Original Recording</u>		<u>Amended Recording</u>		<u>Location</u>
		<u>Recording #</u>	<u>Page #</u>	<u>Recording #</u>	<u>Page #</u>	
AMC 423983	DAS-007	20131791518				SEC05-T12S-R05W
AMC 423984	DAS-008	20131791519				SEC05-T12S-R05W
AMC 423985	DAS-009	20131791520				SEC05-T12S-R05W
AMC 423986	DAS-010	20131791521				SEC05-T12S-R05W
AMC 423987	DAS-011	20131791522				SEC05-T12S-R05W
AMC 423988	DAS-012	20131791523				SEC05-T12S-R05W
AMC 423989	DAS-013	20131791524				SEC05-T12S-R05W
AMC 423990	DAS-014	20131791525				SEC05-T12S-R05W
AMC 423991	DAS-015	20131791526				SEC05-T12S-R05W
AMC 423992	DAS-016	20131791527				SEC05-T12S-R05W
AMC 423993	DAS-017	20131791528				SEC05-T12S-R05W
AMC 423994	DAS-018	20131791529				SEC05-T12S-R05W
AMC 423995	DAS-019	20131791530				SEC05-T12S-R05W
AMC 423996	DAS-020	20131791531				SEC05-T12S-R05W
AMC 423997	DAS-021	20131791532				SEC05-T12S-R05W
AMC 423998	DAS-022	20131791533				SEC05-T12S-R05W
AMC 423999	DAS-023	20131791534				SEC05-T12S-R05W
AMC 424000	DAS-024	20131791535				SEC05-T12S-R05W
AMC 424001	DAS-025	20131791536				SEC05-T12S-R05W
AMC 424002	DAS-026	20131791537				SEC05-T12S-R05W
AMC 424003	DAS-027	20131791538				SEC05-T12S-R05W
AMC 424004	DAS-028	20131791539				SEC05-T12S-R05W
AMC 424005	DAS-029	20131791540				SEC05-T12S-R05W
AMC 424006	DAS-030	20131791541				SEC05-T12S-R05W
AMC 424007	DAS-031	20131791542				SEC05-T12S-R05W
AMC 424008	DAS-032	20131791543				SEC05-T12S-R05W
AMC 424009	DAS-033	20131791544				SEC05-T12S-R05W
AMC 424010	DAS-034	20131791545				SEC05-T12S-R05W
AMC 424011	DAS-035	20131791546				SEC05-T12S-R05W
AMC 424012	DAS-036	20131791547				SEC05-T12S-R05W
AMC 424013	DAS-037	20131791548				SEC05-T12S-R05W
AMC 424014	DAS-038	20131791549				SEC05-T12S-R05W
AMC 424015	DAS-039	20131791550				SEC05-T12S-R05W
AMC 424016	DAS-040	20131791551				SEC05-T12S-R05W
AMC 424017	DAS-041	20131791552				SEC05-T12S-R05W
AMC 424018	DAS-042	20131791553				SEC05-T12S-R05W
AMC 424019	DAS-043	20131791554				SEC05-T12S-R05W
AMC 424020	DAS-044	20131791555				SEC05-T12S-R05W

Date: 5/9/2016

RECEIVED
BLM AZ STATE OFFICE
2016 AUG 10 A 10: 27
PHOENIX, ARIZONA

Exhibit A

County: Pima

State: AZ

<u>BLM Serial #</u>	<u>Claim Name</u>	<u>Original Recording</u>		<u>Amended Recording</u>		<u>Location</u>
		<u>Recording #</u>	<u>Page #</u>	<u>Recording #</u>	<u>Page #</u>	
AMC 424021	DAS-045	20131791556				SEC05-T12S-R05W
AMC 424022	DAS-046	20131791557				SEC05-T12S-R05W
AMC 424023	DAS-047	20131791558				SEC05-T12S-R05W
AMC 424024	DAS-048	20131791559				SEC05-T12S-R05W
AMC 424025	DAS-049	20131791560				SEC08-T12S-R05W
AMC 424026	DAS-050	20131791561				SEC08-T12S-R05W
AMC 424027	DAS-051	20131791562				SEC08-T12S-R05W
AMC 424028	DAS-052	20131791563				SEC08-T12S-R05W
AMC 424029	DAS-053	20131791564				SEC08-T12S-R05W
AMC 424030	DAS-054	20131791565				SEC08-T12S-R05W
AMC 424031	DAS-055	20131791566				SEC08-T12S-R05W
AMC 424032	DAS-056	20131791567				SEC08-T12S-R05W
AMC 424033	DAS-057	20131791568				SEC08-T12S-R05W
AMC 424034	DAS-058	20131791569				SEC08-T12S-R05W
AMC 424035	DAS-059	20131791570				SEC08-T12S-R05W
AMC 424036	DAS-060	20131791571				SEC08-T12S-R05W
AMC 424037	DAS-061	20131791572				SEC08-T12S-R05W
AMC 424038	DAS-062	20131791573				SEC08-T12S-R05W
AMC 424039	DAS-063	20131791574				SEC08-T12S-R05W
AMC 424040	DAS-064	20131791575				SEC08-T12S-R05W
AMC 424041	DAS-065	20131791576				SEC08-T12S-R05W
AMC 424042	DAS-066	20131791577				SEC08-T12S-R05W
AMC 424043	DAS-067	20131791578				SEC08-T12S-R05W
AMC 424044	DAS-068	20131791579				SEC08-T12S-R05W
AMC 424045	DAS-069	20131791580				SEC08-T12S-R05W
AMC 424046	DAS-070	20131791581				SEC08-T12S-R05W
AMC 424047	DAS-071	20131791582				SEC08-T12S-R05W
AMC 424048	DAS-072	20131791583				SEC08-T12S-R05W
AMC 424049	DAS-073	20131791584				SEC08-T12S-R05W
AMC 424050	DAS-074	20131791585				SEC08-T12S-R05W
AMC 424051	DAS-075	20131791586				SEC08-T12S-R05W
AMC 424052	DAS-076	20131791587				SEC08-T12S-R05W
AMC 424053	DAS-077	20131791588				SEC08-T12S-R05W
AMC 424054	DAS-078	20131791589				SEC08-T12S-R05W
AMC 424055	DAS-079	20131791590				SEC08-T12S-R05W
AMC 424056	DAS-080	20131791591				SEC08-T12S-R05W
AMC 424057	DAS-081	20131791592				SEC08-T12S-R05W
AMC 424058	DAS-082	20131791593				SEC08-T12S-R05W

Date: 5/9/2016

RECEIVED
 BLM AZ STATE OFFICE
 2016 AUG 10 A 10:27
 PHOENIX, ARIZONA

Exhibit A

County: Pima

State: AZ

<u>BLM Serial #</u>	<u>Claim Name</u>	<u>Original Recording</u>		<u>Amended Recording</u>		<u>Location</u>
		<u>Recording #</u>	<u>Page #</u>	<u>Recording #</u>	<u>Page #</u>	
AMC 424059	DAS-083	20131791594				SEC08-T12S-R05W
AMC 424060	DAS-084	20131791595				SEC08-T12S-R05W
AMC 424061	DAS-085	20131791596				SEC08-T12S-R05W
AMC 424062	DAS-086	20131791597				SEC08-T12S-R05W
AMC 424063	DAS-087	20131791598				SEC08-T12S-R05W
AMC 424064	DAS-088	20131791599				SEC08-T12S-R05W
AMC 424065	DAS-089	20131791600				SEC08-T12S-R05W
AMC 424066	DAS-090	20131791601				SEC08-T12S-R05W
AMC 424067	DAS-091	20131791602				SEC08-T12S-R05W
AMC 424068	DAS-092	20131791603				SEC09-T12S-R05W
AMC 424069	DAS-093	20131791604				SEC08-T12S-R05W
AMC 424070	DAS-094	20131791605				SEC08-T12S-R05W
AMC 424071	DAS-095	20131791606				SEC08-T12S-R05W
AMC 424072	DAS-096	20131791607				SEC08-T12S-R05W
AMC 424073	DAS-097	20131791608				SEC08-T12S-R05W
AMC 424074	DAS-098	20131791609				SEC08-T12S-R05W
AMC 424075	DAS-099	20131791610				SEC08-T12S-R05W
AMC 424076	DAS-100	20131791611				SEC08-T12S-R05W
AMC 424077	DAS-101	20131791612				SEC08-T12S-R05W
AMC 424078	DAS-102	20131791613				SEC08-T12S-R05W
AMC 424079	DAS-103	20131791614				SEC17-T12S-R05W
AMC 424080	DAS-104	20131791615				SEC17-T12S-R05W
AMC 424081	DAS-105	20131791616				SEC17-T12S-R05W
AMC 424082	DAS-106	20131791617				SEC17-T12S-R05W
AMC 424083	DAS-107	20131791618				SEC17-T12S-R05W
AMC 424084	DAS-108	20131791619				SEC17-T12S-R05W
AMC 424085	DAS-109	20131791620				SEC17-T12S-R05W
AMC 424086	DAS-110	20131791621				SEC17-T12S-R05W
AMC 424087	DAS-111	20131791622				SEC17-T12S-R05W
AMC 424088	DAS-112	20131791623				SEC17-T12S-R05W
AMC 424089	DAS-113	20131791624				SEC16-T12S-R05W
AMC 424090	DAS-114	20131791625				SEC16-T12S-R05W
AMC 424091	DAS-115	20131791626				SEC17-T12S-R05W
AMC 424092	DAS-116	20131791627				SEC17-T12S-R05W
AMC 424093	DAS-117	20131791628				SEC17-T12S-R05W
AMC 424094	DAS-118	20131791629				SEC17-T12S-R05W
AMC 424095	DAS-119	20131791630				SEC17-T12S-R05W
AMC 424096	DAS-120	20131791631				SEC17-T12S-R05W

Date: 5/9/2016

RECEIVED
BLM AZ STATE OFFICE
AUG 10 10:27
TUCSON, ARIZONA

Exhibit A

County: Pima

State: AZ

<u>BLM Serial #</u>	<u>Claim Name</u>	<u>Original Recording</u>		<u>Amended Recording</u>		<u>Location</u>
		<u>Recording #</u>	<u>Page #</u>	<u>Recording #</u>	<u>Page #</u>	
AMC 424097	DAS-121	20131791632				SEC17-T12S-R05W
AMC 424098	DAS-122	20131791633				SEC17-T12S-R05W
AMC 424099	DAS-123	20131791634				SEC17-T12S-R05W
AMC 424100	DAS-124	20131791635				SEC17-T12S-R05W
AMC 424101	DAS-125	20131791636				SEC17-T12S-R05W
AMC 424102	DAS-126	20131791637				SEC17-T12S-R05W
AMC 424103	DAS-127	20131791638				SEC17-T12S-R05W
AMC 424104	DAS-128	20131791639				SEC17-T12S-R05W
AMC 424105	DAS-129	20131791640				SEC17-T12S-R05W
AMC 424106	DAS-130	20131791641				SEC17-T12S-R05W
AMC 424107	DAS-131	20131791642				SEC17-T12S-R05W
AMC 424108	DAS-132	20131791643				SEC17-T12S-R05W
AMC 424109	DAS-133	20131791644				SEC17-T12S-R05W
AMC 424110	DAS-134	20131791645				SEC17-T12S-R05W
AMC 424111	DAS-135	20131791646				SEC16-T12S-R05W
AMC 424112	DAS-136	20131791647				SEC16-T12S-R05W
AMC 424113	DAS-137	20131791648				SEC17-T12S-R05W
AMC 424114	DAS-138	20131791649				SEC17-T12S-R05W
AMC 424115	DAS-139	20131791650				SEC17-T12S-R05W
AMC 424116	DAS-140	20131791651				SEC17-T12S-R05W
AMC 424117	DAS-141	20131791652				SEC17-T12S-R05W
AMC 424118	DAS-142	20131791653				SEC17-T12S-R05W
AMC 424119	DAS-143	20131791654				SEC17-T12S-R05W
AMC 424120	DAS-144	20131791655				SEC17-T12S-R05W
AMC 424121	DAS-145	20131791656				SEC17-T12S-R05W
AMC 424122	DAS-146	20131791657				SEC17-T12S-R05W
AMC 424123	DAS-147	20131791658				SEC17-T12S-R05W
AMC 424124	DAS-148	20131791659				SEC17-T12S-R05W
AMC 424125	DAS-149	20131791660				SEC17-T12S-R05W
AMC 424126	DAS-150	20131791661				SEC17-T12S-R05W
AMC 424127	DAS-151	20131791662				SEC17-T12S-R05W
AMC 424128	DAS-152	20131791663				SEC17-T12S-R05W
AMC 424129	DAS-153	20131791664				SEC17-T12S-R05W
AMC 424130	DAS-154	20131791665				SEC17-T12S-R05W
AMC 424131	DAS-155	20131791666				SEC17-T12S-R05W
AMC 424132	DAS-156	20131791667				SEC17-T12S-R05W
AMC 424133	DAS-157	20131791668				SEC16-T12S-R05W
AMC 424134	DAS-158	20131791669				SEC16-T12S-R05W

Date: 5/9/2016

RECEIVED
BLM AZ STATE OFFICE
2016 AUG 10 A 10: 27
PHOENIX, ARIZONA

Exhibit A

County: Pima

State: AZ

<u>BLM Serial #</u>	<u>Claim Name</u>	<u>Original Recording</u>		<u>Amended Recording</u>		<u>Location</u>
		<u>Recording #</u>	<u>Page #</u>	<u>Recording #</u>	<u>Page #</u>	
AMC 424135	DAS-159	20131791670				SEC17-T12S-R05W
AMC 424136	DAS-160	20131791671				SEC17-T12S-R05W
AMC 424137	DAS-161	20131791672				SEC17-T12S-R05W
AMC 424138	DAS-162	20131791673				SEC17-T12S-R05W
AMC 424139	DAS-163	20131791674				SEC17-T12S-R05W
AMC 424140	DAS-164	20131791675				SEC17-T12S-R05W
AMC 424141	DAS-165	20131791676				SEC17-T12S-R05W
AMC 424142	DAS-166	20131791677				SEC17-T12S-R05W
AMC 424143	DAS-167	20131791678				SEC17-T12S-R05W
AMC 424144	DAS-168	20131791679				SEC17-T12S-R05W
AMC 424145	DAS-169	20131791680				SEC17-T12S-R05W
AMC 424146	DAS-170	20131791681				SEC17-T12S-R05W
AMC 424147	DAS-171	20131791682				SEC17-T12S-R05W
AMC 424148	DAS-172	20131791683				SEC17-T12S-R05W
AMC 424149	DAS-173	20131791684				SEC17-T12S-R05W
AMC 424150	DAS-174	20131791685				SEC17-T12S-R05W
AMC 424151	DAS-175	20131791686				SEC17-T12S-R05W
AMC 424152	DAS-176	20131791687				SEC17-T12S-R05W
AMC 424153	DAS-177	20131791688				SEC17-T12S-R05W
AMC 424154	DAS-178	20131791689				SEC17-T12S-R05W
AMC 424155	DAS-179	20131791690				SEC16-T12S-R05W
AMC 424156	DAS-180	20131791691				SEC16-T12S-R05W
AMC 424157	DAS-181	20131791692				SEC17-T12S-R05W
AMC 424158	DAS-182	20131791693				SEC17-T12S-R05W
AMC 424159	DAS-183	20131791694				SEC17-T12S-R05W
AMC 424160	DAS-184	20131791695				SEC17-T12S-R05W
AMC 424161	DAS-185	20131791696				SEC17-T12S-R05W
AMC 424162	DAS-186	20131791697				SEC17-T12S-R05W
AMC 424163	DAS-187	20131791698				SEC17-T12S-R05W
AMC 424164	DAS-188	20131791699				SEC17-T12S-R05W
AMC 424165	DAS-189	20131791700				SEC17-T12S-R05W
AMC 424166	DAS-190	20131791701				SEC17-T12S-R05W
AMC 424167	DAS-191	20131791702				SEC01-T12S-R06W
AMC 424168	DAS-192	20131791703				SEC01-T12S-R06W
AMC 424169	DAS-193	20131791704				SEC01-T12S-R06W
AMC 424170	DAS-194	20131791705				SEC01-T12S-R06W
AMC 424171	DAS-195	20131791706				SEC01-T12S-R06W
AMC 424172	DAS-196	20131791707				SEC01-T12S-R06W

Date: 5/9/2016

RECEIVED
BLM AZ STATE OFFICE
AUG 10 10:27 AM
PHOENIX, ARIZONA

Exhibit A

County: Pima

State: AZ

<u>BLM Serial #</u>	<u>Claim Name</u>	<u>Original Recording</u>		<u>Amended Recording</u>		<u>Location</u>
		<u>Recording #</u>	<u>Page #</u>	<u>Recording #</u>	<u>Page #</u>	
AMC 424173 ⁷	DAS-197	20131791708				SEC01-T12S-R06W
AMC 424174	DAS-198	20131791709				SEC01-T12S-R06W
AMC 424175	DAS-199	20131791710				SEC01-T12S-R06W
AMC 424176	DAS-200	20131791711				SEC01-T12S-R06W
AMC 424177	DAS-201	20131791712				SEC01-T12S-R06W
AMC 424178	DAS-202	20131791713				SEC01-T12S-R06W
AMC 424179	DAS-203	20131791714				SEC01-T12S-R06W
AMC 424180	DAS-204	20131791715				SEC01-T12S-R06W
AMC 424181	DAS-205	20131791716				SEC01-T12S-R06W
AMC 424182	DAS-206	20131791717				SEC01-T12S-R06W
AMC 424183	DAS-207	20131791718				SEC01-T12S-R06W
AMC 424184	DAS-208	20131791719				SEC01-T12S-R06W
AMC 424185	DAS-209	20131791720				SEC01-T12S-R06W
AMC 424186	DAS-210	20131791721				SEC01-T12S-R06W
AMC 424187	DAS-211	20131791722				SEC01-T12S-R06W
AMC 424188	DAS-212	20131791723				SEC01-T12S-R06W
AMC 424189	DAS-213	20131791724				SEC01-T12S-R06W
AMC 424190	DAS-214	20131791725				SEC01-T12S-R06W
AMC 424191	DAS-215	20131791726				SEC01-T12S-R06W
AMC 424192	DAS-216	20131791727				SEC01-T12S-R06W
AMC 424193	DAS-217	20131791728				SEC01-T12S-R06W
AMC 424194	DAS-218	20131791729				SEC01-T12S-R06W
AMC 424195	DAS-219	20131791730				SEC01-T12S-R06W
AMC 424196	DAS-220	20131791731				SEC01-T12S-R06W
AMC 424197	DAS-221	20131791732				SEC01-T12S-R06W
AMC 424198	DAS-222	20131791733				SEC01-T12S-R06W
AMC 424199	DAS-223	20131791734				SEC01-T12S-R06W
AMC 424200	DAS-224	20131791735				SEC01-T12S-R06W
AMC 424201	DAS-225	20131791736				SEC01-T12S-R06W
AMC 424202	DAS-226	20131791737				SEC01-T12S-R06W
AMC 424203	DAS-227	20131791738				SEC01-T12S-R06W
AMC 424204	DAS-228	20131791739				SEC01-T12S-R06W
AMC 424205	DAS-229	20131791740				SEC01-T12S-R06W
AMC 424206	DAS-230	20131791741				SEC01-T12S-R06W
AMC 424207	DAS-231	20131791742				SEC01-T12S-R06W
AMC 424208	DAS-232	20131791743				SEC01-T12S-R06W
AMC 424209	DAS-233	20131791744				SEC01-T12S-R06W
AMC 424210	DAS-234	20131791745				SEC01-T12S-R06W

Date: 5/9/2016

RECEIVED
BLM AZ STATE OFFICE
2016 AUG 10 A 10: 27
PHOENIX, ARIZONA

Exhibit A

County: Pima

State: AZ

<u>BLM Serial #</u>	<u>Claim Name</u>	<u>Original Recording</u>		<u>Amended Recording</u>		<u>Location</u>
		<u>Recording #</u>	<u>Page #</u>	<u>Recording #</u>	<u>Page #</u>	
AMC 424211	DAS-235	20131791746				SEC01-T12S-R06W
AMC 424212	DAS-236	20131791747				SEC01-T12S-R06W
AMC 424213	DAS-237	20131791748				SEC01-T12S-R06W
AMC 424214	DAS-238	20131791749				SEC01-T12S-R06W
AMC 424215	DAS-239	20131791750				SEC11-T12S-R06W
AMC 424216	DAS-240	20131791751				SEC11-T12S-R06W
AMC 424217	DAS-241	20131791752				SEC11-T12S-R06W
AMC 424218	DAS-242	20131791753				SEC11-T12S-R06W
AMC 424219	DAS-243	20131791754				SEC11-T12S-R06W
AMC 424220	DAS-244	20131791755				SEC11-T12S-R06W
AMC 424221	DAS-245	20131791756				SEC11-T12S-R06W
AMC 424222	DAS-246	20131791757				SEC12-T12S-R06W
AMC 424223	DAS-247	20131791758				SEC12-T12S-R06W
AMC 424224	DAS-248	20131791759				SEC12-T12S-R06W
AMC 424225	DAS-249	20131791760				SEC12-T12S-R06W
AMC 424226	DAS-250	20131791761				SEC12-T12S-R06W
AMC 424227	DAS-251	20131791762				SEC12-T12S-R06W
AMC 424228	DAS-252	20131791763				SEC12-T12S-R06W
AMC 424229	DAS-253	20131791764				SEC12-T12S-R06W
AMC 424230	DAS-254	20131791765				SEC12-T12S-R06W
AMC 424231	DAS-255	20131791766				SEC12-T12S-R06W
AMC 424232	DAS-256	20131791767				SEC12-T12S-R06W
AMC 424233	DAS-257	20131791768				SEC12-T12S-R06W
AMC 424234	DAS-258	20131791769				SEC11-T12S-R06W
AMC 424235	DAS-259	20131791770				SEC11-T12S-R06W
AMC 424236	DAS-260	20131791771				SEC11-T12S-R06W
AMC 424237	DAS-261	20131791772				SEC11-T12S-R06W
AMC 424238	DAS-262	20131791773				SEC11-T12S-R06W
AMC 424239	DAS-263	20131791774				SEC11-T12S-R06W
AMC 424240	DAS-264	20131791775				SEC11-T12S-R06W
AMC 424241	DAS-265	20131791776				SEC11-T12S-R06W
AMC 424242	DAS-266	20131791777				SEC11-T12S-R06W
AMC 424243	DAS-267	20131791778				SEC11-T12S-R06W
AMC 424244	DAS-268	20131791779				SEC11-T12S-R06W
AMC 424245	DAS-269	20131791780				SEC11-T12S-R06W
AMC 424246	DAS-270	20131791781				SEC11-T12S-R06W
AMC 424247	DAS-271	20131791782				SEC11-T12S-R06W
AMC 424248	DAS-272	20131791783				SEC12-T12S-R06W

Date: 5/9/2016

RECEIVED
BLM AZ STATE OFFICE
AUG 10 10:27 AM
PHOENIX, ARIZONA

Exhibit A

County: Pima

State: AZ

<u>BLM Serial #</u>	<u>Claim Name</u>	<u>Original Recording</u>		<u>Amended Recording</u>		<u>Location</u>
		<u>Recording #</u>	<u>Page #</u>	<u>Recording #</u>	<u>Page #</u>	
AMC 424249	DAS-273	20131791784				SEC12-T12S-R06W
AMC 424250	DAS-274	20131791785				SEC12-T12S-R06W
AMC 424251	DAS-275	20131791786				SEC12-T12S-R06W
AMC 424252	DAS-276	20131791787				SEC12-T12S-R06W
AMC 424253	DAS-277	20131791788				SEC12-T12S-R06W
AMC 424254	DAS-278	20131791789				SEC12-T12S-R06W
AMC 424255	DAS-279	20131791790				SEC12-T12S-R06W
AMC 424256	DAS-280	20131791791				SEC12-T12S-R06W
AMC 424257	DAS-281	20131791792				SEC12-T12S-R06W
AMC 424258	DAS-282	20131791793				SEC12-T12S-R06W
AMC 424259	DAS-283	20131791794				SEC12-T12S-R06W
AMC 424260	DAS-284	20131791795				SEC11-T12S-R06W
AMC 424261	DAS-285	20131791796				SEC11-T12S-R06W
AMC 424262	DAS-286	20131791797				SEC11-T12S-R06W
AMC 424263	DAS-287	20131791798				SEC11-T12S-R06W
AMC 424264	DAS-288	20131791799				SEC11-T12S-R06W
AMC 424265	DAS-289	20131791800				SEC11-T12S-R06W
AMC 424266	DAS-290	20131791801				SEC11-T12S-R06W
AMC 424267	DAS-291	20131791802				SEC11-T12S-R06W
AMC 424268	DAS-292	20131791803				SEC11-T12S-R06W
AMC 424269	DAS-293	20131791804				SEC11-T12S-R06W
AMC 424270	DAS-294	20131791805				SEC11-T12S-R06W
AMC 424271	DAS-295	20131791806				SEC11-T12S-R06W
AMC 424272	DAS-296	20131791807				SEC11-T12S-R06W
AMC 424273	DAS-297	20131791808				SEC11-T12S-R06W
AMC 424274	DAS-298	20131791809				SEC12-T12S-R06W
AMC 424275	DAS-299	20131791810				SEC12-T12S-R06W
AMC 424276	DAS-300	20131791811				SEC12-T12S-R06W
AMC 424277	DAS-301	20131791812				SEC12-T12S-R06W
AMC 424278	DAS-302	20131791813				SEC12-T12S-R06W
AMC 424279	DAS-303	20131791814				SEC12-T12S-R06W
AMC 424280	DAS-304	20131791815				SEC11-T12S-R06W
AMC 424281	DAS-305	20131791816				SEC11-T12S-R06W
AMC 424282	DAS-306	20131791817				SEC11-T12S-R06W
AMC 424283	DAS-307	20131791818				SEC11-T12S-R06W
AMC 424284	DAS-308	20131791819				SEC11-T12S-R06W
AMC 424285	DAS-309	20131791820				SEC11-T12S-R06W
AMC 424286	DAS-310	20131791821				SEC11-T12S-R06W

Date: 5/9/2016

RECEIVED
BLM AZ STATE OFFICE
2016 AUG 10 A 10: 27
PHOENIX, ARIZONA

Exhibit A

County: Pima

State: AZ

<u>BLM Serial #</u>	<u>Claim Name</u>	<u>Original Recording</u>		<u>Amended Recording</u>		<u>Location</u>
		<u>Recording #</u>	<u>Page #</u>	<u>Recording #</u>	<u>Page #</u>	
AMC 424287	DAS-311	20131791822				SEC11-T12S-R06W
AMC 424288	DAS-312	20131791823				SEC11-T12S-R06W
AMC 424289	DAS-313	20131791824				SEC11-T12S-R06W
AMC 424290	DAS-314	20131791825				SEC11-T12S-R06W
AMC 424291	DAS-315	20131791826				SEC11-T12S-R06W
AMC 424292	DAS-316	20131791827				SEC11-T12S-R06W
AMC 424293	DAS-317	20131791828				SEC11-T12S-R06W
AMC 424294	DAS-318	20131791829				SEC11-T12S-R06W
AMC 425603	Darby 1111	20133500726				SEC29-T12S-R05W
AMC 425604	Darby 1112	20133500727				SEC29-T12S-R05W
AMC 425605	Darby 1113	20133500728				SEC29-T12S-R05W
AMC 425606	Darby 1114	20133500729				SEC29-T12S-R05W
AMC 425607	Darby 1115	20133500730				SEC29-T12S-R05W
AMC 425608	Darby 1116	20133500731				SEC29-T12S-R05W
AMC 425609	Darby 1117	20133500732				SEC29-T12S-R05W
AMC 425610	Darby 1118	20133500733				SEC29-T12S-R05W
AMC 425611	Darby 1119	20133500734				SEC29-T12S-R05W
AMC 425612	Darby 1120	20133500735				SEC29-T12S-R05W
AMC 425613	Darby 1121	20133500736				SEC29-T12S-R05W
AMC 425614	Darby 1122	20133500737				SEC29-T12S-R05W
AMC 425615	Darby 1123	20133500738				SEC29-T12S-R05W
AMC 425616	Darby 1124	20133500739				SEC29-T12S-R05W
AMC 425617	Darby 1125	20133500740				SEC29-T12S-R05W
AMC 425618	Darby 1137	20133500741				SEC29-T12S-R05W
AMC 425619	Darby 1138	20133500742				SEC29-T12S-R05W
AMC 425620	Darby 1139	20133500743				SEC29-T12S-R05W
AMC 425621	Darby 1140	20133500744				SEC29-T12S-R05W
AMC 425622	Darby 1141	20133500745				SEC29-T12S-R05W
AMC 425623	Darby 1142	20133500746				SEC29-T12S-R05W
AMC 425624	Darby 1143	20133500747				SEC29-T12S-R05W
AMC 425625	Darby 1144	20133500748				SEC29-T12S-R05W
AMC 425626	Darby 1145	20133500749				SEC29-T12S-R05W
AMC 425627	Darby 1146	20133500750				SEC29-T12S-R05W
AMC 425628	Darby 1147	20133500751				SEC29-T12S-R05W
AMC 425629	Darby 1148	20133500752				SEC29-T12S-R05W
AMC 425630	Darby 1149	20133500753				SEC29-T12S-R05W
AMC 425631	Darby 1150	20133500754				SEC29-T12S-R05W
AMC 425632	Darby 1151	20133500755				SEC29-T12S-R05W

Date: 5/9/2016

RECEIVED
BLM AZ STATE OFFICE
2016 AUG 10 A 10: 27
PHOENIX, ARIZONA

Exhibit A

County: Pima

State: AZ

<u>BLM Serial #</u>	<u>Claim Name</u>	<u>Original Recording</u>		<u>Amended Recording</u>		<u>Location</u>
		<u>Recording #</u>	<u>Page #</u>	<u>Recording #</u>	<u>Page #</u>	
AMC 425633	Darby 1163	20133500756				SEC29-T12S-R05W
AMC 425634	Darby 1164	20133500757				SEC29-T12S-R05W
AMC 425635	Darby 1165	20133500758				SEC29-T12S-R05W
AMC 425636	Darby 1166	20133500759				SEC29-T12S-R05W
AMC 425637	Darby 1167	20133500760				SEC29-T12S-R05W
AMC 425638	Darby 1168	20133500761				SEC29-T12S-R05W
AMC 425639	Darby 1169	20133500762				SEC29-T12S-R05W
AMC 425640	Darby 1170	20133500763				SEC29-T12S-R05W
AMC 425641	Darby 1171	20133500764				SEC29-T12S-R05W
AMC 425642	Darby 1172	20133500765				SEC29-T12S-R05W
AMC 425643	Darby 1173	20133500766				SEC29-T12S-R05W
AMC 425644	Darby 1174	20133500767				SEC29-T12S-R05W
AMC 425645	Darby 1175	20133500768				SEC29-T12S-R05W
AMC 425646	Darby 1176	20133500769				SEC29-T12S-R05W
AMC 425647	Darby 1177	20133500770				SEC29-T12S-R05W
AMC 425648	Darby 1189	20133500771				SEC29-T12S-R05W
AMC 425649	Darby 1190	20133500772				SEC29-T12S-R05W
AMC 425650	Darby 1191	20133500773				SEC29-T12S-R05W
AMC 425651	Darby 1192	20133500774				SEC29-T12S-R05W
AMC 425652	Darby 1193	20133500775				SEC29-T12S-R05W
AMC 425653	Darby 1194	20133500776				SEC29-T12S-R05W
AMC 425654	Darby 1195	20133500777				SEC29-T12S-R05W
AMC 425655	Darby 1196	20133500778				SEC29-T12S-R05W
AMC 425656	Darby 1197	20133500779				SEC29-T12S-R05W
AMC 425657	Darby 1198	20133500780				SEC29-T12S-R05W
AMC 425658	Darby 1199	20133500781				SEC29-T12S-R05W
AMC 425659	Darby 1200	20133500782				SEC29-T12S-R05W
AMC 425660	Darby 1201	20133500783				SEC29-T12S-R05W
AMC 425661	Darby 1202	20133500784				SEC29-T12S-R05W
AMC 425662	Darby 1203	20133500785				SEC29-T12S-R05W
AMC 425663	Darby 1215	20133500786				SEC20-T12S-R05W
AMC 425664	Darby 1216	20133500787				SEC20-T12S-R05W
AMC 425665	Darby 1217	20133500788				SEC20-T12S-R05W
AMC 425666	Darby 1218	20133500789				SEC20-T12S-R05W
AMC 425667	Darby 1219	20133500790				SEC20-T12S-R05W
AMC 425668	Darby 1220	20133500791				SEC20-T12S-R05W
AMC 425669	Darby 1221	20133500792				SEC20-T12S-R05W
AMC 425670	Darby 1222	20133500793				SEC20-T12S-R05W

Date: 5/9/2016

RECEIVED
BLM AZ STATE OFFICE
2016 AUG 10 A 10: 27
PHOENIX, ARIZONA

Exhibit A

County: Pima

State: AZ

<u>BLM Serial #</u>	<u>Claim Name</u>	<u>Original Recording</u>		<u>Amended Recording</u>		<u>Location</u>
		<u>Recording #</u>	<u>Page #</u>	<u>Recording #</u>	<u>Page #</u>	
AMC 425671	Darby 1223	20133500794				SEC20-T12S-R05W
AMC 425672	Darby 1224	20133500795				SEC20-T12S-R05W
AMC 425673	Darby 1225	20133500796				SEC20-T12S-R05W
AMC 425674	Darby 1226	20133500797				SEC20-T12S-R05W
AMC 425675	Darby 1227	20133500798				SEC20-T12S-R05W
AMC 425676	Darby 1228	20133500799				SEC20-T12S-R05W
AMC 425677	Darby 1229	20133500800				SEC20-T12S-R05W
AMC 425678	Darby 1100	20133500612				SEC30-T12S-R05W
AMC 425679	Darby 1101	20133500611				SEC30-T12S-R05W
AMC 425680	Darby 1102	20133500613				SEC30-T12S-R05W
AMC 425681	Darby 1103	20133500614				SEC30-T12S-R05W
AMC 425682	Darby 1104	20133500615				SEC30-T12S-R05W
AMC 425683	Darby 1105	20133500616				SEC30-T12S-R05W
AMC 425684	Darby 1106	20133500617				SEC30-T12S-R05W
AMC 425685	Darby 1107	20133500618				SEC30-T12S-R05W
AMC 425686	Darby 1108	20133500619				SEC30-T12S-R05W
AMC 425687	Darby 1109	20133500620				SEC30-T12S-R05W
AMC 425688	Darby 1110	20133500621				SEC30-T12S-R05W
AMC 425689	Darby 1126	20133500622				SEC30-T12S-R05W
AMC 425690	Darby 1127	20133500623				SEC30-T12S-R05W
AMC 425691	Darby 1128	20133500624				SEC30-T12S-R05W
AMC 425692	Darby 1129	20133500625				SEC30-T12S-R05W
AMC 425693	Darby 1130	20133500626				SEC30-T12S-R05W
AMC 425694	Darby 1131	20133500627				SEC30-T12S-R05W
AMC 425695	Darby 1132	20133500628				SEC30-T12S-R05W
AMC 425696	Darby 1133	20133500629				SEC30-T12S-R05W
AMC 425697	Darby 1134	20133500630				SEC30-T12S-R05W
AMC 425698	Darby 1135	20133500631				SEC30-T12S-R05W
AMC 425699	Darby 1136	20133500632				SEC30-T12S-R05W
AMC 425700	Darby 1152	20133500633				SEC30-T12S-R05W
AMC 425701	Darby 1153	20133500634				SEC30-T12S-R05W
AMC 425702	Darby 1154	20133500635				SEC30-T12S-R05W
AMC 425703	Darby 1155	20133500636				SEC30-T12S-R05W
AMC 425704	Darby 1156	20133500637				SEC30-T12S-R05W
AMC 425705	Darby 1157	20133500638				SEC30-T12S-R05W
AMC 425706	Darby 1158	20133500639				SEC30-T12S-R05W
AMC 425707	Darby 1159	20133500640				SEC30-T12S-R05W
AMC 425708	Darby 1160	20133500641				SEC30-T12S-R05W

Date: 5/9/2016

RECEIVED
 BLM AZ STATE OFFICE
 2016 AUG 10 A 10: 28
 PHOENIX, ARIZONA

Exhibit A

County: Pima

State: AZ

BLM Serial #	Claim Name	Original Recording		Amended Recording		Location
		Recording #	Page #	Recording #	Page #	
AMC 425709	Darby 1161	20133500642				SEC30-T12S-R05W
AMC 425710	Darby 1162	20133500643				SEC30-T12S-R05W
AMC 425711	Darby 1178	20133500644				SEC30-T12S-R05W
AMC 425712	Darby 1179	20133500645				SEC30-T12S-R05W
AMC 425713	Darby 1180	20133500646				SEC30-T12S-R05W
AMC 425714	Darby 1181	20133500647				SEC30-T12S-R05W
AMC 425715	Darby 1182	20133500648				SEC30-T12S-R05W
AMC 425716	Darby 1183	20133500649				SEC30-T12S-R05W
AMC 425717	Darby 1184	20133500650				SEC30-T12S-R05W
AMC 425718	Darby 1185	20133500651				SEC30-T12S-R05W
AMC 425719	Darby 1186	20133500652				SEC30-T12S-R05W
AMC 425720	Darby 1187	20133500653				SEC30-T12S-R05W
AMC 425721	Darby 1188	20133500654				SEC30-T12S-R05W
AMC 425722	Darby 1204	20133500655				SEC19-T12S-R05W
AMC 425723	Darby 1205	20133500656				SEC19-T12S-R05W
AMC 425724	Darby 1206	20133500657				SEC19-T12S-R05W
AMC 425725	Darby 1207	20133500658				SEC19-T12S-R05W
AMC 425726	Darby 1208	20133500659				SEC19-T12S-R05W
AMC 425727	Darby 1209	20133500660				SEC19-T12S-R05W
AMC 425728	Darby 1210	20133500661				SEC19-T12S-R05W
AMC 425729	Darby 1211	20133500662				SEC19-T12S-R05W
AMC 425730	Darby 1212	20133500663				SEC19-T12S-R05W
AMC 425731	Darby 1213	20133500664				SEC19-T12S-R05W
AMC 425732	Darby 1214	20133500665				SEC19-T12S-R05W
AMC 425733	Darby 1230	20133500666				SEC19-T12S-R05W
AMC 425734	Darby 1231	20133500667				SEC19-T12S-R05W
AMC 425735	Darby 1232	20133500668				SEC19-T12S-R05W
AMC 425736	Darby 1233	20133500669				SEC19-T12S-R05W
AMC 425737	Darby 1234	20133500670				SEC19-T12S-R05W
AMC 425738	Darby 1235	20133500671				SEC19-T12S-R05W
AMC 425739	Darby 1236	20133500672				SEC19-T12S-R05W
AMC 425740	Darby 1237	20133500673				SEC19-T12S-R05W
AMC 425741	Darby 1238	20133500674				SEC19-T12S-R05W
AMC 425742	Darby 1239	20133500675				SEC19-T12S-R05W
AMC 425743	Darby 1240	20133500676				SEC19-T12S-R05W
AMC 425744	Darby 1256	20133500677				SEC19-T12S-R05W
AMC 425745	Darby 1257	20133500678				SEC19-T12S-R05W
AMC 425746	Darby 1258	20133500679				SEC19-T12S-R05W

Date: 5/9/2016

RECEIVED
 BLM AZ STATE OFFICE
 AUG 10 A 10:28
 PHOENIX, ARIZONA

Exhibit A

County: Pima

State: AZ

<u>BLM Serial #</u>	<u>Claim Name</u>	<u>Original Recording</u>		<u>Amended Recording</u>		<u>Location</u>
		<u>Recording #</u>	<u>Page #</u>	<u>Recording #</u>	<u>Page #</u>	
AMC 425747	Darby 1259	20133500680				SEC19-T12S-R05W
AMC 425748	Darby 1260	20133500681				SEC19-T12S-R05W
AMC 425749	Darby 1261	20133500682				SEC19-T12S-R05W
AMC 425750	Darby 1262	20133500683				SEC19-T12S-R05W
AMC 425751	Darby 1263	20133500684				SEC19-T12S-R05W
AMC 425752	Darby 1264	20133500685				SEC19-T12S-R05W
AMC 425753	Darby 1265	20133500686				SEC19-T12S-R05W
AMC 425754	Darby 1266	20133500687				SEC19-T12S-R05W
AMC 425755	Darby 1282	20133500688				SEC19-T12S-R05W
AMC 425756	Darby 1283	20133500689				SEC19-T12S-R05W
AMC 425757	Darby 1284	20133500690				SEC19-T12S-R05W
AMC 425758	Darby 1285	20133500691				SEC19-T12S-R05W
AMC 425759	Darby 1286	20133500692				SEC19-T12S-R05W
AMC 425760	Darby 1287	20133500693				SEC19-T12S-R05W
AMC 425761	Darby 1288	20133500694				SEC19-T12S-R05W
AMC 425762	Darby 1289	20133500695				SEC19-T12S-R05W
AMC 425763	Darby 1290	20133500696				SEC19-T12S-R05W
AMC 425764	Darby 1291	20133500697				SEC19-T12S-R05W
AMC 425765	Darby 1292	20133500698				SEC19-T12S-R05W
AMC 425766	Darby 1308	20133500699				SEC19-T12S-R05W
AMC 425767	Darby 1309	20133500700				SEC19-T12S-R05W
AMC 425768	Darby 1310	20133500701				SEC19-T12S-R05W
AMC 425769	Darby 1311	20133500702				SEC19-T12S-R05W
AMC 425770	Darby 1312	20133500703				SEC19-T12S-R05W
AMC 425771	Darby 1313	20133500704				SEC19-T12S-R05W
AMC 425772	Darby 1314	20133500705				SEC19-T12S-R05W
AMC 425773	Darby 1315	20133500706				SEC19-T12S-R05W
AMC 425774	Darby 1316	20133500707				SEC19-T12S-R05W
AMC 425775	Darby 1317	20133500708				SEC19-T12S-R05W
AMC 425776	Darby 1318	20133500709				SEC19-T12S-R05W
AMC 425777	Darby 1334	20133500710				SEC19-T12S-R05W
AMC 425778	Darby 1335	20133500711				SEC19-T12S-R05W
AMC 425779	Darby 1336	20133500712				SEC19-T12S-R05W
AMC 425780	Darby 1337	20133500713				SEC19-T12S-R05W
AMC 425781	Darby 1338	20133500714				SEC19-T12S-R05W
AMC 425782	Darby 1339	20133500716				SEC19-T12S-R05W
AMC 425783	Darby 1340	20133500715				SEC19-T12S-R05W
AMC 425784	Darby 1341	20133500717				SEC19-T12S-R05W

Date: 5/9/2016

RECEIVED
 BLM AZ STATE OFFICE
 AUG 10 A 10: 28
 TUCSON, ARIZONA

Exhibit A

County: Pima

State: AZ

BLM Serial #	Claim Name	Original Recording		Amended Recording		Location
		Recording #	Page #	Recording #	Page #	
AMC 425785	Darby 1357	20133500718				SEC19-T12S-R05W
AMC 425786	Darby 1358	20133500719				SEC19-T12S-R05W
AMC 425787	Darby 1359	20133500720				SEC19-T12S-R05W
AMC 425788	Darby 1360	20133500721				SEC19-T12S-R05W
AMC 425789	Darby 1361	20133500722				SEC19-T12S-R05W
AMC 425790	Darby 1362	20133500723				SEC19-T12S-R05W
AMC 425791	Darby 1363	20133500724				SEC19-T12S-R05W
AMC 425792	Darby 1364	20133500725				SEC19-T12S-R05W
AMC 425793	Darby 1241	20133500801				SEC20-T12S-R05W
AMC 425794	Darby 1242	20133500802				SEC20-T12S-R05W
AMC 425795	Darby 1243	20133500803				SEC20-T12S-R05W
AMC 425796	Darby 1244	20133500804				SEC20-T12S-R05W
AMC 425797	Darby 1245	20133500805				SEC20-T12S-R05W
AMC 425798	Darby 1246	20133500806				SEC20-T12S-R05W
AMC 425799	Darby 1247	20133500807				SEC20-T12S-R05W
AMC 425800	Darby 1248	20133500808				SEC20-T12S-R05W
AMC 425801	Darby 1249	20133500809				SEC20-T12S-R05W
AMC 425802	Darby 1250	20133500810				SEC20-T12S-R05W
AMC 425803	Darby 1251	20133500811				SEC20-T12S-R05W
AMC 425804	Darby 1252	20133500812				SEC20-T12S-R05W
AMC 425805	Darby 1253	20133500813				SEC20-T12S-R05W
AMC 425806	Darby 1254	20133500814				SEC20-T12S-R05W
AMC 425807	Darby 1255	20133500815				SEC20-T12S-R05W
AMC 425808	Darby 1267	20133500816				SEC20-T12S-R05W
AMC 425809	Darby 1268	20133500817				SEC20-T12S-R05W
AMC 425810	Darby 1269	20133500818				SEC20-T12S-R05W
AMC 425811	Darby 1270	20133500819				SEC20-T12S-R05W
AMC 425812	Darby 1271	20133500820				SEC20-T12S-R05W
AMC 425813	Darby 1272	20133500821				SEC20-T12S-R05W
AMC 425814	Darby 1273	20133500822				SEC20-T12S-R05W
AMC 425815	Darby 1274	20133500823				SEC20-T12S-R05W
AMC 425816	Darby 1275	20133500824				SEC20-T12S-R05W
AMC 425817	Darby 1276	20133500825				SEC20-T12S-R05W
AMC 425818	Darby 1277	20133500826				SEC20-T12S-R05W
AMC 425819	Darby 1278	20133500827				SEC20-T12S-R05W
AMC 425820	Darby 1279	20133500828				SEC20-T12S-R05W
AMC 425821	Darby 1280	20133500829				SEC20-T12S-R05W
AMC 425822	Darby 1281	20133500830				SEC20-T12S-R05W

Date: 5/9/2016

RECEIVED
 BLM AZ STATE OFFICE
 2016 AUG 10 A 10: 28
 HOENIX, ARIZONA

Exhibit A

County: Pima

State: AZ

<u>BLM Serial #</u>	<u>Claim Name</u>	<u>Original Recording</u>		<u>Amended Recording</u>		<u>Location</u>
		<u>Recording #</u>	<u>Page #</u>	<u>Recording #</u>	<u>Page #</u>	
AMC 425823	Darby 1293	20133500831				SEC20-T12S-R05W
AMC 425824	Darby 1294	20133500832				SEC20-T12S-R05W
AMC 425825	Darby 1295	20133500833				SEC20-T12S-R05W
AMC 425826	Darby 1296	20133500834				SEC20-T12S-R05W
AMC 425827	Darby 1297	20133500835				SEC20-T12S-R05W
AMC 425828	Darby 1298	20133500836				SEC20-T12S-R05W
AMC 425829	Darby 1299	20133500837				SEC20-T12S-R05W
AMC 425830	Darby 1300	20133500838				SEC20-T12S-R05W
AMC 425831	Darby 1301	20133500839				SEC20-T12S-R05W
AMC 425832	Darby 1302	20133500840				SEC20-T12S-R05W
AMC 425833	Darby 1303	20133500841				SEC20-T12S-R05W
AMC 425834	Darby 1304	20133500842				SEC20-T12S-R05W
AMC 425835	Darby 1305	20133500843				SEC20-T12S-R05W
AMC 425836	Darby 1306	20133500844				SEC20-T12S-R05W
AMC 425837	Darby 1307	20133500845				SEC20-T12S-R05W
AMC 425838	Darby 1319	20133500846				SEC20-T12S-R05W
AMC 425839	Darby 1320	20133500847				SEC20-T12S-R05W
AMC 425840	Darby 1321	20133500848				SEC20-T12S-R05W
AMC 425841	Darby 1322	20133500849				SEC20-T12S-R05W
AMC 425842	Darby 1323	20133500850				SEC20-T12S-R05W
AMC 425843	Darby 1324	20133500851				SEC20-T12S-R05W
AMC 425844	Darby 1325	20133500852				SEC20-T12S-R05W
AMC 425845	Darby 1326	20133500853				SEC20-T12S-R05W
AMC 425846	Darby 1327	20133500854				SEC20-T12S-R05W
AMC 425847	Darby 1328	20133500855				SEC20-T12S-R05W
AMC 425848	Darby 1329	20133500856				SEC20-T12S-R05W
AMC 425849	Darby 1330	20133500857				SEC20-T12S-R05W
AMC 425850	Darby 1331	20133500858				SEC20-T12S-R05W
AMC 425851	Darby 1332	20133500859				SEC20-T12S-R05W
AMC 425852	Darby 1333	20133500860				SEC20-T12S-R05W
AMC 425853	Darby 1342	20133500861				SEC20-T12S-R05W
AMC 425854	Darby 1343	20133500862				SEC20-T12S-R05W
AMC 425855	Darby 1344	20133500863				SEC20-T12S-R05W
AMC 425856	Darby 1345	20133500864				SEC20-T12S-R05W
AMC 425857	Darby 1346	20133500865				SEC20-T12S-R05W
AMC 425858	Darby 1347	20133500866				SEC20-T12S-R05W
AMC 425859	Darby 1348	20133500867				SEC20-T12S-R05W
AMC 425860	Darby 1349	20133500868				SEC20-T12S-R05W

Date: 5/9/2016

RECEIVED
BLM AZ STATE OFFICE
AUG 10 10:28
PHOENIX, ARIZONA

Exhibit A

County: Pima

State: AZ

<u>BLM Serial #</u>	<u>Claim Name</u>	<u>Original Recording</u>		<u>Amended Recording</u>		<u>Location</u>
		<u>Recording #</u>	<u>Page #</u>	<u>Recording #</u>	<u>Page #</u>	
AMC 425861	Darby 1350	20133500869				SEC20-T12S-R05W
AMC 425862	Darby 1351	20133500870				SEC20-T12S-R05W
AMC 425863	Darby 1352	20133500871				SEC20-T12S-R05W
AMC 425864	Darby 1353	20133500872				SEC20-T12S-R05W
AMC 425865	Darby 1354	20133500873				SEC20-T12S-R05W
AMC 425866	Darby 1355	20133500874				SEC20-T12S-R05W
AMC 425867	Darby 1356	20133500875				SEC20-T12S-R05W
AMC 425868	Darby 1365	20133500876				SEC20-T12S-R05W
AMC 425869	Darby 1366	20133500877				SEC20-T12S-R05W
AMC 425870	Darby 1367	20133500878				SEC20-T12S-R05W
AMC 425871	Darby 1368	20133500879				SEC20-T12S-R05W
AMC 425872	Darby 1369	20133500880				SEC20-T12S-R05W
AMC 425873	Darby 1370	20133500881				SEC20-T12S-R05W
AMC 425874	Darby 1371	20133500882				SEC20-T12S-R05W
AMC 425875	Darby 1372	20133500883				SEC20-T12S-R05W
AMC 425876	Darby 1373	20133500884				SEC20-T12S-R05W
AMC 425877	Darby 1374	20133500885				SEC20-T12S-R05W
AMC 425878	Darby 1375	20133500886				SEC20-T12S-R05W
AMC 425879	Darby 1376	20133500887				SEC20-T12S-R05W
AMC 425880	Darby 1377	20133500888				SEC20-T12S-R05W
AMC 425881	Darby 1378	20133500889				SEC20-T12S-R05W
AMC 425882	Darby 1379	20133500890				SEC20-T12S-R05W
AMC 425883	Darby 1380	20133500891				SEC20-T12S-R05W
AMC 425884	Darby 1381	20133500892				SEC20-T12S-R05W
AMC 425885	Darby 1382	20133500893				SEC20-T12S-R05W
AMC 425886	Darby 1383	20133500894				SEC20-T12S-R05W
AMC 425887	Darby 1384	20133500895				SEC20-T12S-R05W
AMC 425888	Darby 1385	20133500896				SEC20-T12S-R05W
AMC 425889	Darby 1386	20133500897				SEC20-T12S-R05W
AMC 425890	Darby 1387	20133500898				SEC20-T12S-R05W
AMC 425891	Darby 1388	20133500899				SEC20-T12S-R05W
AMC 425892	Darby 1389	20133500900				SEC20-T12S-R05W
AMC 425893	Darby 1390	20133500901				SEC20-T12S-R05W
AMC 425894	Darby 1391	20133500902				SEC20-T12S-R05W
AMC 425895	Darby 1392	20133500903				SEC20-T12S-R05W
AMC 425896	Darby 1393	20133500904				SEC20-T12S-R05W
AMC 425897	Darby 1394	20133500905				SEC20-T12S-R05W
AMC 425898	Darby 1395	20133500906				SEC20-T12S-R05W

Date: 5/9/2016

RECEIVED
 BLM AZ STATE OFFICE
 2016 AUG 10 A 10:28
 PHOENIX, ARIZONA

Exhibit A

County: Pima

State: AZ

<u>BLM Serial #</u>	<u>Claim Name</u>	<u>Original Recording</u>		<u>Amended Recording</u>		<u>Location</u>
		<u>Recording #</u>	<u>Page #</u>	<u>Recording #</u>	<u>Page #</u>	
AMC 425899	Darby 1396	20133500907				SEC20-T12S-R05W
AMC 425900	Darby 1397	20133500908				SEC20-T12S-R05W
AMC 425901	Darby 1398	20133500909				SEC20-T12S-R05W
AMC 425902	Darby 1399	20133500910				SEC20-T12S-R05W
AMC 425903	Darby 1400	20133500911				SEC20-T12S-R05W
AMC 425904	Darby 1401	20133500912				SEC20-T12S-R05W
AMC 425905	Darby 1402	20133500913				SEC20-T12S-R05W
AMC 425906	Darby 1403	20133500914				SEC20-T12S-R05W
AMC 425907	Darby 1404	20133500915				SEC20-T12S-R05W
AMC 425908	Darby 1405	20133500916				SEC20-T12S-R05W
AMC 425909	Darby 1406	20133500917				SEC20-T12S-R05W
AMC 425910	Darby 1407	20133500918				SEC20-T12S-R05W
AMC 425911	Darby 1408	20133500919				SEC20-T12S-R05W
AMC 425912	Darby 1409	20133500920				SEC20-T12S-R05W
AMC 425913	Darby 1410	20133500921				SEC20-T12S-R05W
AMC 425914	Darby 1411	20133500922				SEC20-T12S-R05W
AMC 425915	Darby 1412	20133500923				SEC20-T12S-R05W
AMC 425916	Darby 1413	20133500924				SEC20-T12S-R05W
AMC 425917	Darby 1414	20133500925				SEC20-T12S-R05W
AMC 425918	Darby 1415	20133500926				SEC20-T12S-R05W
AMC 428474	AJO-101	20141830338				SEC11-T12S-R06W
AMC 428475	AJO-102	20141830339				SEC11-T12S-R06W
AMC 428476	AJO-103	20141830340				SEC11-T12S-R06W
AMC 428477	AJO-104	20141830341				SEC11-T12S-R06W
AMC 428478	AJO-105	20141830342				SEC11-T12S-R06W
AMC 428479	AJO-106	20141830343				SEC11-T12S-R06W
AMC 428480	AJO-107	20141830344				SEC11-T12S-R06W
AMC 428481	AJO-108	20141830345				SEC11-T12S-R06W
AMC 428482	AJO-109	20141830346				SEC11-T12S-R06W
AMC 428483	AJO-110	20141830347				SEC11-T12S-R06W
AMC 428484	AJO-111	20141830348				SEC11-T12S-R06W
AMC 428485	AJO-112	20141830349				SEC11-T12S-R06W
AMC 428486	AJO-113	20141830350				SEC11-T12S-R06W
AMC 428487	AJO-114	20141830351				SEC11-T12S-R06W
AMC 428488	AJO-115	20141830352				SEC11-T12S-R06W
AMC 428489	AJO-116	20141830353				SEC11-T12S-R06W
AMC 428490	AJO-117	20141830354				SEC11-T12S-R06W
AMC 428491	AJO-118	20141830355				SEC11-T12S-R06W

Date: 5/9/2016

RECEIVED
BLM AZ STATE OFFICE
AUG 10 10 28 AM '16
PHOENIX, ARIZONA

Exhibit A

County: Pima

State: AZ

<u>BLM Serial #</u>	<u>Claim Name</u>	<u>Original Recording</u>		<u>Amended Recording</u>		<u>Location</u>
		<u>Recording #</u>	<u>Page #</u>	<u>Recording #</u>	<u>Page #</u>	
AMC 428492	AJO-119	20141830356				SEC11-T12S-R06W
AMC 428493	AJO-120	20141830357				SEC11-T12S-R06W
AMC 428494	AJO-121	20141830358				SEC11-T12S-R06W
AMC 428495	AJO-122	20141830359				SEC11-T12S-R06W
AMC 428496	AJO-123	20141830360				SEC11-T12S-R06W
AMC 428497	AJO-124	20141830361				SEC11-T12S-R06W
AMC 428498	AJO-125	20141830362				SEC11-T12S-R06W
AMC 428499	AJO-126	20141830363				SEC11-T12S-R06W
AMC 428500	AJO-127	20141830364				SEC11-T12S-R06W
AMC 428501	AJO-128	20141830365				SEC11-T12S-R06W
AMC 428502	AJO-129	20141830366				SEC11-T12S-R06W
AMC 428503	AJO-130	20141830367				SEC11-T12S-R06W
AMC 428504	AJO-131	20141830368				SEC11-T12S-R06W
AMC 428505	AJO-132	20141830369				SEC11-T12S-R06W
AMC 428506	AJO-133	20141830370				SEC11-T12S-R06W
AMC 428507	AJO-134	20141830371				SEC11-T12S-R06W
AMC 428508	AJO-135	20141830372				SEC11-T12S-R06W
AMC 428509	AJO-136	20141830373				SEC11-T12S-R06W
AMC 428510	AJO-137	20141830374				SEC11-T12S-R06W
AMC 428511	AJO-138	20141830375				SEC11-T12S-R06W
AMC 428512	AJO-139	20141830376				SEC11-T12S-R06W
AMC 428513	AJO-140	20141830377				SEC11-T12S-R06W
AMC 428514	AJO-141	20141830378				SEC11-T12S-R06W
AMC 428515	AJO-142	20141830379				SEC11-T12S-R06W
AMC 428516	AJO-143	20141830380				SEC11-T12S-R06W
AMC 428517	AJO-144	20141830381				SEC11-T12S-R06W
AMC 428518	AJO-145	20141830382				SEC11-T12S-R06W
AMC 428519	AJO-146	20141830383				SEC11-T12S-R06W
AMC 428520	AJO-147	20141830384				SEC11-T12S-R06W
AMC 428521	AJO-148	20141830385				SEC11-T12S-R06W
AMC 428522	AJO-149	20141830386				SEC11-T12S-R06W
AMC 428523	AJO-150	20141830387				SEC11-T12S-R06W
AMC 428524	AJO-151	20141830388				SEC11-T12S-R06W
AMC 428525	AJO-152	20141830389				SEC11-T12S-R06W
AMC 428526	AJO-153	20141830390				SEC11-T12S-R06W
AMC 428527	AJO-154	20141830391				SEC11-T12S-R06W
AMC 428528	AJO-155	20141830392				SEC11-T12S-R06W
AMC 428529	AJO-156	20141830393				SEC11-T12S-R06W

Date: 5/9/2016

RECEIVED
BLM AZ STATE OFFICE
AUG 10 10:28 AM
PHOENIX, ARIZONA

Exhibit A

County: Pima

State: AZ

<u>BLM Serial #</u>	<u>Claim Name</u>	<u>Original Recording</u>		<u>Amended Recording</u>		<u>Location</u>
		<u>Recording #</u>	<u>Page #</u>	<u>Recording #</u>	<u>Page #</u>	
AMC 428530	AJO-157	20141830394				SEC11-T12S-R06W
AMC 428531	AJO-158	20141830395				SEC11-T12S-R06W
AMC 428532	AJO-159	20141830396				SEC11-T12S-R06W
AMC 428533	AJO-160	20141830397				SEC11-T12S-R06W
AMC 428534	AJO-161	20141830398				SEC11-T12S-R06W
AMC 428535	AJO-162	20141830399				SEC11-T12S-R06W
AMC 428536	AJO-163	20141830400				SEC11-T12S-R06W
AMC 428537	AJO-164	20141830401				SEC17-T12S-R05W
AMC 428538	AJO-165	20141830402				SEC17-T12S-R05W
AMC 428539	AJO-166	20141830403				SEC30-T12S-R05W
AMC 428540	AJO-167	20141830404				SEC30-T12S-R05W
AMC 428541	AJO-168	20141830405				SEC30-T12S-R05W
AMC 428542	AJO-169	20141830406				SEC30-T12S-R05W
AMC 428543	AJO-170	20141830407				SEC30-T12S-R05W
AMC 428544	AJO-171	20141830408				SEC30-T12S-R05W
AMC 428545	AJO-172	20141830409				SEC30-T12S-R05W
AMC 428546	AJO-173	20141830410				SEC30-T12S-R05W
AMC 428547	AJO-174	20141830411				SEC30-T12S-R05W
AMC 428548	AJO-175	20141830412				SEC30-T12S-R05W
AMC 428549	AJO-176	20141830413				SEC30-T12S-R05W
AMC 428550	AJO-177	20141830414				SEC30-T12S-R05W
AMC 428551	AJO-178	20141830415				SEC30-T12S-R05W
AMC 428552	AJO-179	20141830416				SEC30-T12S-R05W
AMC 428553	AJO-180	20141830417				SEC30-T12S-R05W
AMC 428554	AJO-181	20141830418				SEC36-T12S-R06W
AMC 428555	AJO-182	20141830419				SEC36-T12S-R06W
AMC 428556	AJO-183	20141830420				SEC35-T12S-R06W
AMC 428557	AJO-184	20141830421				SEC35-T12S-R06W
AMC 428558	AJO-185	20141830422				SEC35-T12S-R06W
AMC 428559	AJO-186	20141830423				SEC35-T12S-R06W
AMC 428560	AJO-187	20141830424				SEC35-T12S-R06W
AMC 428561	AJO-188	20141830425				SEC35-T12S-R06W
AMC 428562	AJO-189	20141830426				SEC35-T12S-R06W
AMC 428563	AJO-190	20141830427				SEC35-T12S-R06W
AMC 428564	AJO-191	20141830428				SEC35-T12S-R06W
AMC 428565	AJO-192	20141830429				SEC35-T12S-R06W
AMC 428566	AJO-193	20141830430				SEC35-T12S-R06W

Date: 5/9/2016

RECEIVED
BLM AZ STATE OFFICE
2016 AUG 10 A 10: 28
PHOENIX, ARIZONA

2016 AUG 10 A 10: 28

RECEIVED
BLM AZ STATE OFFICE
Page

Exhibit A

County: Pima

State: AZ

<u>BLM Serial #</u>	<u>Claim Name</u>
AMC 428567	AJO-194
AMC 428568	AJO-195
No. Of Claims	1217

Original Recording

Amended Recording

<u>Recording #</u>	<u>Page #</u>	<u>Recording #</u>	<u>Page #</u>	<u>Location</u>
20141830431				SEC35-T12S-R06W
20141830432				SEC35-T12S-R06W

RECEIVED
BLM AZ STATE OFFICE

2016 AUG 10 A 10: 28

PHOENIX, ARIZONA

United States Department of the Interior
Bureau of Land Management
 DIV OF LANDS, MINRLS & ENERGY
 ONE N CENTRAL AVE
 PHOENIX, AZ 85004 -4427
 Phone: 602-417-9200

Receipt

No: 3625161

Transaction #: 3728912	
Date of Transaction: 08/10/2016	
CUSTOMER:	
FREEPORT MCMORAN MINERAL PROPERTIES INC 333 N CENTRAL AVE PHOENIX, AZ 85004-2121 US	

LINE #	QTY	DESCRIPTION	REMARKS	UNIT PRICE	TOTAL
1	1.00	LOCATABLE MINERALS / MINING CLAIMS- NOT NEW-UNADJUD, ONE AUTH NO. ONLY / MINING CLAIM MONEY RECEIVED CASES: AMC41648/\$188635.00	MAINT 2017/1217	- n/a -	188635.00
TOTAL:					\$188,635.00

PAYMENT INFORMATION			
1	AMOUNT:	188635.00	POSTMARKED: N/A
	TYPE:	CHECK	RECEIVED: 08/10/2016
	CHECK NO:	0000862848	
	NAME:	FREEPORT MCMORAN MINERAL PROPERTIES INC 333 N CENTRAL AVE PHOENIX AZ 85004-2121 US	

REMARKS

This receipt was generated by the automated BLM Collections and Billing System and is a paper representation of a portion of the official electronic record contained therein.

July 7, 2015

After recording, return to:
Freeport Minerals Corporation
Attn: C. Loder
333 North Central Avenue
Phoenix, AZ 85004

Bureau of Land Management
Arizona State Office
One North Central Avenue
Phoenix, AZ 85004

2015


~~428474~~ 41648
67991
180088
332760
346820
349241
423777
425603

NOTICE OF INTENT TO HOLD MINING CLAIMS AND PAYMENT OF BLM MAINTENANCE FEE

Re: Payment of Annual Claim Maintenance Fee

Dear Sir or Madam:

This will serve as notice that Freeport Minerals Corporation, formerly known as Freeport-McMoRan Corporation, whose address for purposes of this filing is Land and Water Department, 333 North Central Ave., 24th Floor, Phoenix, Arizona 85004, intends to hold the mining claims and/or mill sites described on Exhibit A attached hereto for the assessment year ending at 12 o'clock, noon, on September 1, 2016 by payment of the annual maintenance fee of \$155 per claim or site. Payment of such amount is made herewith for such assessment year for each of the claims and sites, the name, and BLM serial number with the book and page or index number of recording of the location notice in the official records of Pima County, Arizona, of which, is set forth on Exhibit A attached hereto and by this reference incorporated herein.


Carolyn Loder for
Freeport Minerals Corporation.

State of Arizona)
) ss.
County of Maricopa)


RECEIVED
ARIZONA STATE OFFICE
2015 JUL - 8 A 10:52
PHOENIX, ARIZONA

NO. OF CLAIMS 12/17
AMOUNT 188635.00
RECEIPT NO. 3337846
INIT. [initials]
RI M.A.S. [initials]

The foregoing instrument was acknowledged before me on July 7th, 2015, by Carolyn Loder, on behalf of Freeport Minerals Corporation, formerly known as Freeport-McMoRan Corporation

(Seal)


STEPHANIE D. TURTON
Notary Public - State of Arizona
MARICOPA COUNTY
My Commission Expires Nov. 18, 2015


Notary Public
My commission expires: 11-18-2015



JUL 10 2015
BY: R.A.M.

EXHIBIT A

County: Pima

State: AZ

BLM Serial #	Claim Name	Original Recording		Amended Recording		Location
		Recording #	Page #	Recording #	Page #	
AMC 041648	Phila	YY	627			SEC28-T12S-R06W
AMC 041649	Phila No. 1	ZZ	139			SEC28-T12S-R06W
AMC 041650	Phila No. 2	ZZ	140			SEC28-T12S-R06W
AMC 041651	Alfred No. 2	WW	514	YY	547	SEC28-T12S-R06W
AMC 041652	White Apex	WW	516	YY	550	SEC28-T12S-R06W
AMC 041653	Daisy	WW	512	YY	553	SEC28-T12S-R06W
AMC 041654	Daisy No. 1	WW	513	YY	554	SEC28-T12S-R06W
AMC 041655	Copper No. 1	XX	595	YY	551	SEC27-T12S-R06W
AMC 041656	New Copper No. 2	371	243			SEC28-T12S-R06W
AMC 041657	Last Wedge	XX	598	521	231	SEC27-T12S-R06W
AMC 041658	Fracture	LLL	289	518	124	SEC27-T12S-R06W
AMC 041659	Fracture No. 1	LLL	365			SEC27-T12S-R06W
AMC 067991	Copper Ridge #6	SS	587			SEC35-T12S-R06W
AMC 067992	Copper Ridge #7	SS	588			SEC35-T12S-R06W
AMC 067993	Copper Ridge #9	SS	595			SEC36-T12S-R06W
AMC 067994	Copper Ridge #11	SS	585			SEC35-T12S-R06W
AMC 180090	MARGIE 3	6808	600			SEC25-T12S-R06W
AMC 180096	MARGIE 9	6808	612			SEC25-T12S-R06W
AMC 180097	MARGIE 10	6808	614			SEC25-T12S-R06W
AMC 180098	MARGIE 11	6808	616			SEC25-T12S-R06W
AMC 180099	MARGIE 12	6808	618			SEC25-T12S-R06W
AMC 180100	MARGIE 13	6808	620			SEC26-T12S-R06W
AMC 180101	MARGIE 14	6808	622			SEC26-T12S-R06W
AMC 180102	MARGIE 19	6808	624			SEC26-T12S-R06W
AMC 180103	MARGIE 20	6808	626			SEC26-T12S-R06W
AMC 180104	MARGIE 21	6808	628			SEC26-T12S-R06W
AMC 332760	AJ 1	9998	324			SEC28-T12S-R06W
AMC 332761	AJ 2	9998	328			SEC27-T12S-R06W
AMC 332762	AJ 3	9998	330			SEC27-T12S-R06W
AMC 332763	AJ 4	9998	332			SEC27-T12S-R06W
AMC 346820	Darby 1	10553	532			SEC07-T12S-R05W
AMC 346821	Darby 2	10553	534			SEC07-T12S-R05W
AMC 346822	Darby 3	10553	536			SEC07-T12S-R05W
AMC 346823	Darby 4	10553	538			SEC07-T12S-R05W
AMC 346824	Darby 5	10553	540			SEC07-T12S-R05W
AMC 346825	Darby 6	10553	542			SEC07-T12S-R05W
AMC 346826	Darby 7	10553	544			SEC07-T12S-R05W
AMC 346827	Darby 8	10553	546			SEC07-T12S-R05W

Date: 3/2/2015

PHOENIX, ARIZONA

Page 1

2015 JUL - 8 A 10: 52

RECEIVED
PIMA STATE OFFICE

EXHIBIT A

County: Pima

State: AZ

BLM Serial #	Claim Name	Original Recording		Amended Recording		Location
		Recording #	Page #	Recording #	Page #	
AMC 346828	Darby 9	10553	548			SEC07-T12S-R05W
AMC 346829	Darby 10	10553	550			SEC07-T12S-R05W
AMC 346830	Darby 11	10553	552			SEC07-T12S-R05W
AMC 346831	Darby 12	10553	554			SEC07-T12S-R05W
AMC 346832	Darby 13	10553	556			SEC07-T12S-R05W
AMC 346833	Darby 14	10553	558			SEC07-T12S-R05W
AMC 346834	Darby 15	10553	560			SEC07-T12S-R05W
AMC 346835	Darby 16	10553	562			SEC07-T12S-R05W
AMC 346836	Darby 17	10553	564			SEC07-T12S-R05W
AMC 346837	Darby 18	10553	566			SEC07-T12S-R05W
AMC 346838	Darby 19	10553	568			SEC07-T12S-R05W
AMC 346839	Darby 20	10553	570			SEC07-T12S-R05W
AMC 346840	Darby 21	10553	572			SEC07-T12S-R05W
AMC 346841	Darby 22	10553	574			SEC07-T12S-R05W
AMC 346842	Darby 23	10553	576			SEC07-T12S-R05W
AMC 346843	Darby 24	10553	578			SEC07-T12S-R05W
AMC 346844	Darby 25	10553	580			SEC07-T12S-R05W
AMC 346845	Darby 26	10553	582			SEC07-T12S-R05W
AMC 346846	Darby 27	10553	584			SEC07-T12S-R05W
AMC 346847	Darby 28	10553	586			SEC07-T12S-R05W
AMC 346848	Darby 29	10553	588			SEC07-T12S-R05W
AMC 346849	Darby 30	10553	590			SEC07-T12S-R05W
AMC 346850	Darby 31	10553	592			SEC07-T12S-R05W
AMC 346851	Darby 32	10553	594			SEC07-T12S-R05W
AMC 346852	Darby 33	10553	596			SEC18-T12S-R05W
AMC 346853	Darby 34	10553	598			SEC18-T12S-R05W
AMC 346854	Darby 35	10553	600			SEC18-T12S-R05W
AMC 346855	Darby 36	10553	602			SEC18-T12S-R05W
AMC 346856	Darby 37	10553	604			SEC18-T12S-R05W
AMC 346857	Darby 38	10553	606			SEC18-T12S-R05W
AMC 346858	Darby 39	10553	608			SEC18-T12S-R05W
AMC 346859	Darby 40	10553	610			SEC18-T12S-R05W
AMC 346860	Darby 41	10553	612			SEC18-T12S-R05W
AMC 346861	Darby 42	10553	614			SEC18-T12S-R05W
AMC 346862	Darby 43	10553	616			SEC18-T12S-R05W
AMC 346863	Darby 44	10553	618			SEC18-T12S-R05W
AMC 346864	Darby 45	10553	620			SEC18-T12S-R05W
AMC 346865	Darby 46	10553	622			SEC18-T12S-R05W

Date: 3/2/2015

PHOENIX, ARIZONA

Page 2

2015 JUL - 8 A 10:52

RECEIVED
PIMA STATE OFFICE

EXHIBIT A

County: Pima

State: AZ

BLM Serial #	Claim Name	Original Recording		Amended Recording		Location
		Recording #	Page #	Recording #	Page #	
AMC 346866	Darby 47	10553	624			SEC18-T12S-R05W
AMC 346867	Darby 48	10553	626			SEC18-T12S-R05W
AMC 346868	Darby 49	10553	628			SEC18-T12S-R05W
AMC 346869	Darby 50	10553	630			SEC18-T12S-R05W
AMC 346870	Darby 51	10553	632			SEC18-T12S-R05W
AMC 346871	Darby 52	10553	634			SEC18-T12S-R05W
AMC 346872	Darby 53	10553	636			SEC18-T12S-R05W
AMC 346873	Darby 54	10553	638			SEC18-T12S-R05W
AMC 346874	Darby 55	10553	640			SEC18-T12S-R05W
AMC 346875	Darby 56	10553	642			SEC18-T12S-R05W
AMC 346876	Darby 57	10553	644			SEC18-T12S-R05W
AMC 346877	Darby 58	10553	646			SEC18-T12S-R05W
AMC 346878	Darby 59	10553	648			SEC18-T12S-R05W
AMC 346879	Darby 60	10553	650			SEC18-T12S-R05W
AMC 346880	Darby 61	10553	652			SEC18-T12S-R05W
AMC 346881	Darby 62	10553	654			SEC18-T12S-R05W
AMC 346882	Darby 63	10553	656			SEC18-T12S-R05W
AMC 346883	Darby 64	10553	658			SEC18-T12S-R05W
AMC 346884	Darby 65	10553	660			SEC19-T12S-R05W
AMC 346885	Darby 66	10553	662			SEC19-T12S-R05W
AMC 346886	Darby 67	10553	664			SEC19-T12S-R05W
AMC 346887	Darby 68	10553	666			SEC19-T12S-R05W
AMC 346888	Darby 69	10553	668			SEC19-T12S-R05W
AMC 346889	Darby 70	10553	670			SEC19-T12S-R05W
AMC 346890	Darby 71	10553	672			SEC19-T12S-R05W
AMC 346891	Darby 72	10553	674			SEC19-T12S-R05W
AMC 346892	Darby 101	10553	676			SEC08-T12S-R05W
AMC 346893	Darby 102	10553	678			SEC08-T12S-R05W
AMC 346894	Darby 103	10553	680			SEC08-T12S-R05W
AMC 346895	Darby 104	10553	682			SEC08-T12S-R05W
AMC 346896	Darby 105	10553	684			SEC08-T12S-R05W
AMC 346897	Darby 106	10553	686			SEC08-T12S-R05W
AMC 346898	Darby 107	10553	688			SEC08-T12S-R05W
AMC 346899	Darby 108	10553	690			SEC08-T12S-R05W
AMC 346900	Darby 109	10553	692			SEC08-T12S-R05W
AMC 346901	Darby 110	10553	694			SEC17-T12S-R05W
AMC 346902	Darby 111	10553	696			SEC17-T12S-R05W
AMC 346903	Darby 112	10553	698			SEC17-T12S-R05W

Date: 3/2/2015

PHOENIX, ARIZONA

Page 3

2015 JUL - 8 A 10: 52

RECEIVED
PIMA STATE OFFICE

EXHIBIT A

County: Pima

State: AZ

<u>BLM Serial #</u>	<u>Claim Name</u>	<u>Original Recording</u>		<u>Amended Recording</u>		<u>Location</u>
		<u>Recording #</u>	<u>Page #</u>	<u>Recording #</u>	<u>Page #</u>	
AMC 346904	Darby 113	10553	700			SEC17-T12S-R05W
AMC 346905	Darby 114	10553	702			SEC17-T12S-R05W
AMC 346906	Darby 115	10553	704			SEC17-T12S-R05W
AMC 346907	Darby 116	10553	706			SEC17-T12S-R05W
AMC 346908	Darby 117	10553	708			SEC17-T12S-R05W
AMC 346909	Darby 118	10553	710			SEC17-T12S-R05W
AMC 346910	Darby 119	10553	712			SEC20-T12S-R05W
AMC 346911	Darby 120	10553	714			SEC20-T12S-R05W
AMC 346912	Darby 121	10553	716			SEC18-T12S-R05W
AMC 346913	Darby 122	10553	718			SEC18-T12S-R05W
AMC 346914	Darby 123	10553	720			SEC18-T12S-R05W
AMC 346915	Darby 124	10553	722			SEC18-T12S-R05W
AMC 346916	Darby 125	10553	724			SEC18-T12S-R05W
AMC 346917	Darby 126	10553	726			SEC18-T12S-R05W
AMC 346918	Darby 127	10553	728			SEC18-T12S-R05W
AMC 346919	Darby 128	10553	730			SEC18-T12S-R05W
AMC 346920	Darby 129	10553	732			SEC18-T12S-R05W
AMC 346921	Darby 130	10553	734			SEC19-T12S-R05W
AMC 346922	Darby 131	10553	736			SEC19-T12S-R05W
AMC 346923	Darby 132	10553	738			SEC19-T12S-R05W
AMC 346924	Darby 133	10553	740			SEC19-T12S-R05W
AMC 346925	Darby 134	10553	742			SEC19-T12S-R05W
AMC 346926	Darby 135	10553	744			SEC19-T12S-R05W
AMC 346927	Darby 136	10553	746			SEC19-T12S-R05W
AMC 346928	Darby 137	10553	748			SEC19-T12S-R05W
AMC 346929	Darby 138	10553	750			SEC19-T12S-R05W
AMC 346930	Darby 139	10553	752			SEC19-T12S-R05W
AMC 346931	Darby 140	10553	754			SEC19-T12S-R05W
AMC 346932	Darby 141	10553	756			SEC19-T12S-R05W
AMC 346935	Darby 144	10553	762			SEC28-T12S-R06W
AMC 346937	Darby 146	10553	766			SEC33-T12S-R06W
AMC 346939	Darby 148	10553	770			SEC33-T12S-R06W
AMC 346941	Darby 150	10553	774			SEC33-T12S-R06W
AMC 346943	Darby 152	10553	778			SEC33-T12S-R06W
AMC 346945	Darby 154	10553	782			SEC33-T12S-R06W
AMC 346947	Darby 156	10553	786			SEC33-T12S-R06W
AMC 346949	Darby 158	10553	790			SEC33-T12S-R06W
AMC 346951	Darby 160	10553	794			SEC33-T12S-R06W

Date: 3/2/2015

RECEIVED

Page 4

2015 JUL - 8 10:52

RECEIVED
MAZ STATE OFFICE

EXHIBIT A

County: Pima

State: AZ

BLM Serial #	Claim Name	Original Recording		Amended Recording		Location
		Recording #	Page #	Recording #	Page #	
AMC 346953	Darby 162	10553	798			SEC33-T12S-R06W
AMC 346954	Darby 163	10553	800			SEC28-T12S-R06W
AMC 346955	Darby 164	10553	802			SEC33-T12S-R06W
AMC 346956	Darby 165	10553	804			SEC33-T12S-R06W
AMC 346957	Darby 166	10553	806			SEC33-T12S-R06W
AMC 346958	Darby 167	10553	808			SEC33-T12S-R06W
AMC 346959	Darby 168	10553	810			SEC33-T12S-R06W
AMC 346960	Darby 169	10553	812			SEC33-T12S-R06W
AMC 346961	Darby 170	10553	814			SEC33-T12S-R06W
AMC 346962	Darby 171	10553	816			SEC33-T12S-R06W
AMC 346963	Darby 172	10553	818			SEC33-T12S-R06W
AMC 346964	Darby 173	10553	820			SEC34-T12S-R06W
AMC 346965	Darby 174	10553	822			SEC34-T12S-R06W
AMC 346966	Darby 175	10553	824			SEC34-T12S-R06W
AMC 346967	Darby 176	10553	826			SEC34-T12S-R06W
AMC 346968	Darby 177	10553	828			SEC34-T12S-R06W
AMC 346969	Darby 178	10553	830			SEC34-T12S-R06W
AMC 346970	Darby 179	10553	832			SEC34-T12S-R06W
AMC 346971	Darby 180	10553	834			SEC34-T12S-R06W
AMC 346981	Darby 190	10553	854			SEC34-T12S-R06W
AMC 346982	Darby 191	10553	856			SEC34-T12S-R06W
AMC 346983	Darby 192	10553	858			SEC34-T12S-R06W
AMC 346984	Darby 193	10553	860			SEC34-T12S-R06W
AMC 346985	Darby 194	10553	862			SEC34-T12S-R06W
AMC 346986	Darby 195	10553	864			SEC34-T12S-R06W
AMC 346987	Darby 196	10553	866			SEC34-T12S-R06W
AMC 346988	Darby 197	10553	868			SEC34-T12S-R06W
AMC 346989	Darby 198	10553	870			SEC34-T12S-R06W
AMC 346990	Darby 199	10553	872			SEC34-T12S-R06W
AMC 346991	Darby 200	10553	874			SEC34-T12S-R06W
AMC 346992	Darby 201	10553	876			SEC34-T12S-R06W
AMC 346993	Darby 202	10553	878			SEC34-T12S-R06W
AMC 346994	Darby 203	10553	880			SEC34-T12S-R06W
AMC 346995	Darby 204	10553	882			SEC34-T12S-R06W
AMC 346996	Darby 205	10553	884			SEC34-T12S-R06W
AMC 346997	Darby 206	10553	886			SEC34-T12S-R06W
AMC 346998	Darby 207	10553	888			SEC34-T12S-R06W
AMC 347017	Darby 226	10553	926			SEC34-T12S-R06W

Date: 3/2/2015

PHOENIX, ARIZONA

Page 5

2015 JUL - 8 A 10: 52

RECEIVED
IN AZ STATE OFFICE

EXHIBIT A

County: Pima

State: AZ

BLM Serial #	Claim Name	Original Recording		Amended Recording		Location
		Recording #	Page #	Recording #	Page #	
AMC 347018	Darby 227	10553	928			SEC34-T12S-R06W
AMC 347019	Darby 228	10553	930			SEC34-T12S-R06W
AMC 347020	Darby 229	10553	932			SEC34-T12S-R06W
AMC 347021	Darby 230	10553	934			SEC34-T12S-R06W
AMC 347022	Darby 231	10553	936			SEC34-T12S-R06W
AMC 347032	Darby 241	10553	956			SEC35-T12S-R06W
AMC 347033	Darby 242	10553	958			SEC35-T12S-R06W
AMC 347034	Darby 243	10553	960			SEC35-T12S-R06W
AMC 347035	Darby 244	10553	962			SEC35-T12S-R06W
AMC 347036	Darby 245	10553	964			SEC35-T12S-R06W
AMC 347037	Darby 246	10553	966			SEC35-T12S-R06W
AMC 347038	Darby 247	10553	968			SEC35-T12S-R06W
AMC 347039	Darby 248	10553	970			SEC35-T12S-R06W
AMC 347040	Darby 249	10553	972			SEC35-T12S-R06W
AMC 347041	Darby 250	10553	974			SEC35-T12S-R06W
AMC 347042	Darby 251	10553	976			SEC35-T12S-R06W
AMC 347043	Darby 252	10553	978			SEC35-T12S-R06W
AMC 347044	Darby 253 (A)	10553	980	13625	337	SEC35-T12S-R06W
AMC 347045	Darby 254 (A)	10553	982	13625	339	SEC35-T12S-R06W
AMC 347046	Darby 255 (A)	10553	984	13625	341	SEC35-T12S-R06W
AMC 347047	Darby 256	10553	986			SEC35-T12S-R06W
AMC 347048	Darby 257	10553	988			SEC35-T12S-R06W
AMC 347049	Darby 258	10553	990			SEC35-T12S-R06W
AMC 347050	Darby 259 (A)	10553	992	13625	343	SEC35-T12S-R06W
AMC 347051	Darby 260 (A)	10553	994	13625	345	SEC36-T12S-R06W
AMC 347052	Darby 261	10553	996			SEC36-T12S-R06W
AMC 347053	Darby 262 (A)	10553	998	13625	347	SEC36-T12S-R06W
AMC 347054	Darby 263	10553	1000			SEC36-T12S-R06W
AMC 347055	Darby 264	10553	1002			SEC36-T12S-R06W
AMC 347056	Darby 265	10553	1004			SEC36-T12S-R06W
AMC 347057	Darby 266	10553	1006			SEC36-T12S-R06W
AMC 347058	Darby 267	10553	1008			SEC36-T12S-R06W
AMC 347059	Darby 268	10553	1010			SEC36-T12S-R06W
AMC 347060	Darby 269	10553	1012			SEC36-T12S-R06W
AMC 347061	Darby 270	10553	1014			SEC36-T12S-R06W
AMC 347062	Darby 271	10553	1016			SEC36-T12S-R06W
AMC 347063	Darby 272	10553	1018			SEC36-T12S-R06W
AMC 347064	Darby 273	10553	1020			SEC36-T12S-R06W

Date: 3/2/2015

PHOENIX, ARIZONA

Page 6

2015 JUL - 8 - 10:51

RECEIVED
IN AZ STATE OFFICE

EXHIBIT A

County: Pima

State: AZ

BLM Serial #	Claim Name	Original Recording		Amended Recording		Location
		Recording #	Page #	Recording #	Page #	
✓ AMC 347065	Darby 274	10553	1022			SEC36-T12S-R06W
AMC 347066	Darby 275	10553	1024			SEC36-T12S-R06W
AMC 347067	Darby 276	10553	1026			SEC36-T12S-R06W
AMC 347068	Darby 277	10553	1028			SEC36-T12S-R06W
AMC 347069	Darby 278	10553	1030			SEC31-T12S-R05W
AMC 347070	Darby 279	10553	1032			SEC36-T12S-R06W
AMC 347071	Darby 280	10553	1034			SEC31-T12S-R05W
AMC 347072	Darby 281	10553	1036			SEC36-T12S-R06W
AMC 347073	Darby 282	10553	1038			SEC31-T12S-R05W
AMC 347074	Darby 283	10553	1040			SEC36-T12S-R06W
AMC 347075	Darby 284	10553	1042			SEC31-T12S-R05W
AMC 347076	Darby 285	10553	1044			SEC36-T12S-R06W
AMC 347077	Darby 286	10553	1046			SEC31-T12S-R05W
AMC 347078	Darby 287	10553	1048			SEC36-T12S-R06W
AMC 347079	Darby 288	10553	1050			SEC31-T12S-R05W
AMC 347080	Darby 289	10553	1052			SEC36-T12S-R06W
AMC 347081	Darby 290	10553	1054			SEC31-T12S-R05W
AMC 347082	Darby 291	10553	1056			SEC36-T12S-R06W
AMC 347083	Darby 292	10553	1058			SEC31-T12S-R05W
AMC 347084	Darby 293	10553	1060			SEC36-T12S-R06W
AMC 347085	Darby 294	10553	1062			SEC31-T12S-R05W
✓ AMC 347086	Darby 295	10553	1064			SEC34-T12S-R06W
✓ AMC 349241	Darby 300	10680	2286			SEC12-T12S-R06W
AMC 349242	Darby 301	10680	2288			SEC12-T12S-R06W
AMC 349243	Darby 302	10680	2290			SEC12-T12S-R06W
AMC 349244	Darby 303	10680	2292			SEC12-T12S-R06W
AMC 349245	Darby 304	10680	2294			SEC12-T12S-R06W
AMC 349246	Darby 305	10680	2296			SEC12-T12S-R06W
AMC 349247	Darby 306	10680	2298			SEC12-T12S-R06W
AMC 349248	Darby 307	10680	2300			SEC12-T12S-R06W
AMC 349249	Darby 308	10680	2302			SEC01-T12S-R06W
AMC 349250	Darby 309	10680	2304			SEC01-T12S-R06W
AMC 349251	Darby 310	10680	2306			SEC01-T12S-R06W
AMC 349252	Darby 311	10680	2308			SEC01-T12S-R06W
AMC 349253	Darby 312	10680	2310			SEC01-T12S-R06W
AMC 349254	Darby 313	10680	2312			SEC01-T12S-R06W
AMC 349255	Darby 314	10680	2314			SEC01-T12S-R06W
✓ AMC 349256	Darby 315	10680	2316			SEC01-T12S-R06W

Date: 3/2/2015

NOENIX, ARIZONA

Page 7

2015 JUL - 8 10:51

RECEIVED
PIMA STATE OFFICE

EXHIBIT A

County: Pima

State: AZ

BLM Serial #	Claim Name	Original Recording		Amended Recording		Location
		Recording #	Page #	Recording #	Page #	
AMC 349257	Darby 316	10680	2318			SEC01-T12S-R06W
AMC 349258	Darby 317	10680	2320			SEC01-T12S-R06W
AMC 349259	Darby 318	10680	2322			SEC06-T12S-R05W
AMC 349260	Darby 319	10680	2324			SEC06-T12S-R05W
AMC 349261	Darby 320	10680	2326			SEC06-T12S-R05W
AMC 349262	Darby 321	10680	2328			SEC06-T12S-R05W
AMC 349263	Darby 322	10680	2330			SEC06-T12S-R05W
AMC 349264	Darby 323	10680	2332			SEC06-T12S-R05W
AMC 349265	Darby 324	10680	2334			SEC06-T12S-R05W
AMC 349266	Darby 325	10680	2336			SEC06-T12S-R05W
AMC 349267	Darby 326	10680	2338			SEC06-T12S-R05W
AMC 349268	Darby 327	10680	2340			SEC06-T12S-R05W
AMC 349269	Darby 328	10680	2342			SEC06-T12S-R05W
AMC 349270	Darby 329	10680	2344			SEC06-T12S-R05W
AMC 349271	Darby 330	10680	2346			SEC06-T12S-R05W
AMC 349272	Darby 331	10680	2348			SEC06-T12S-R05W
AMC 349273	Darby 332	10680	2350			SEC06-T12S-R05W
AMC 349274	Darby 333	10680	2352			SEC06-T12S-R05W
AMC 349275	Darby 334	10680	2354			SEC06-T12S-R05W
AMC 349276	Darby 335	10680	2356			SEC06-T12S-R05W
AMC 349277	Darby 336	10680	2358			SEC06-T12S-R05W
AMC 349278	Darby 337	10680	2360			SEC06-T12S-R05W
AMC 423777	J100	20131791459				SEC01-T12S-R06W
AMC 423778	J101	20131791460				SEC01-T12S-R06W
AMC 423779	J102	20131791461				SEC01-T12S-R06W
AMC 423780	J103	20131791462				SEC01-T12S-R06W
AMC 423781	J104	20131791463				SEC01-T12S-R06W
AMC 423782	J105	20131791464				SEC01-T12S-R06W
AMC 423783	J106	20131791465				SEC01-T12S-R06W
AMC 423784	J107	20131791466				SEC01-T12S-R06W
AMC 423785	J108	20131791467				SEC01-T12S-R06W
AMC 423786	J109	20131791468				SEC01-T12S-R06W
AMC 423787	J110	20131791469				SEC06-T12S-R05W
AMC 423788	J111	20131791470				SEC06-T12S-R05W
AMC 423789	J112	20131791471				SEC06-T12S-R05W
AMC 423790	J113	20131791472				SEC06-T12S-R05W
AMC 423791	J114	20131791473				SEC06-T12S-R05W
AMC 423792	J115	20131791474				SEC06-T12S-R05W

Date: 3/2/2015

PHOENIX, ARIZONA

2015 JUL - 8 A 10:51

RECEIVED
PIMA STATE OFFICE

EXHIBIT A

County: Pima

State: AZ

BLM Serial #	Claim Name	Original Recording		Amended Recording		Location
		Recording #	Page #	Recording #	Page #	
AMC 423793	J116	20131791475				SEC06-T12S-R05W
AMC 423794	J117	20131791476				SEC06-T12S-R05W
AMC 423795	J118	20131791477				SEC06-T12S-R05W
AMC 423796	J119	20131791478				SEC06-T12S-R05W
AMC 423797	J120	20131791479				SEC06-T12S-R05W
AMC 423798	J121	20131791480				SEC06-T12S-R05W
AMC 423799	J122	20131791481				SEC06-T12S-R05W
AMC 423800	J123	20131791482				SEC06-T12S-R05W
AMC 423801	J124	20131791483				SEC05-T12S-R05W
AMC 423802	K100	20131791484				SEC06-T12S-R05W
AMC 423803	K101	20131791485				SEC06-T12S-R05W
AMC 423804	K102	20131791486				SEC06-T12S-R05W
AMC 423805	K103	20131791487				SEC05-T12S-R05W
AMC 423806	K104	20131791488				SEC06-T12S-R05W
AMC 423807	K105	20131791489				SEC06-T12S-R05W
AMC 423808	K106	20131791490				SEC06-T12S-R05W
AMC 423809	K107	20131791491				SEC05-T12S-R05W
AMC 423810	K108	20131791492				SEC06-T12S-R05W
AMC 423811	K109	20131791493				SEC06-T12S-R05W
AMC 423812	K110	20131791494				SEC06-T12S-R05W
AMC 423813	K111	20131791495				SEC05-T12S-R05W
AMC 423814	K112	20131791496				SEC06-T12S-R05W
AMC 423815	K113	20131791497				SEC06-T12S-R05W
AMC 423816	K114	20131791498				SEC06-T12S-R05W
AMC 423817	K115	20131791499				SEC05-T12S-R05W
AMC 423818	K116	20131791500				SEC06-T12S-R05W
AMC 423819	K117	20131791501				SEC06-T12S-R05W
AMC 423820	K118	20131791502				SEC06-T12S-R05W
AMC 423821	K119	20131791503				SEC05-T12S-R05W
AMC 423822	K120	20131791504				SEC06-T12S-R05W
AMC 423823	K121	20131791505				SEC06-T12S-R05W
AMC 423824	K122	20131791506				SEC06-T12S-R05W
AMC 423825	K123	20131791507				SEC05-T12S-R05W
AMC 423826	K124	20131791508				SEC06-T12S-R05W
AMC 423827	K125	20131791509				SEC06-T12S-R05W
AMC 423828	K126	20131791510				SEC06-T12S-R05W
AMC 423829	K127	20131791511				SEC05-T12S-R05W
AMC 423830	B100	20131791312				SEC01-T12S-R06W

Date: 3/2/2015

PHOENIX, ARIZONA

Page 9

2015 JUL - 8 A 10: 50

RECEIVED
PIMA STATE OFFICE

EXHIBIT A

County: Pima

State: AZ

BLM Serial #	Claim Name	Original Recording		Amended Recording		Location
		Recording #	Page #	Recording #	Page #	
AMC 423831	B101	20131791313				SEC01-T12S-R06W
AMC 423832	B102	20131791314				SEC01-T12S-R06W
AMC 423833	B103	20131791315				SEC01-T12S-R06W
AMC 423834	B104	20131791316				SEC01-T12S-R06W
AMC 423835	B105	20131791317				SEC01-T12S-R06W
AMC 423836	B106	20131791318				SEC01-T12S-R06W
AMC 423837	B107	20131791319				SEC01-T12S-R06W
AMC 423838	B108	20131791320				SEC01-T12S-R06W
AMC 423839	B109	20131791321				SEC01-T12S-R06W
AMC 423840	B110	20131791322				SEC06-T12S-R05W
AMC 423841	B111	20131791323				SEC06-T12S-R05W
AMC 423842	B112	20131791324				SEC06-T12S-R05W
AMC 423843	B113	20131791325				SEC06-T12S-R05W
AMC 423844	B114	20131791326				SEC06-T12S-R05W
AMC 423845	B115	20131791327				SEC06-T12S-R05W
AMC 423846	B116	20131791328				SEC06-T12S-R05W
AMC 423847	B117	20131791329				SEC06-T12S-R05W
AMC 423848	B118	20131791330				SEC06-T12S-R05W
AMC 423849	B119	20131791331				SEC06-T12S-R05W
AMC 423850	B120	20131791332				SEC06-T12S-R05W
AMC 423851	B121	20131791333				SEC01-T12S-R06W
AMC 423852	B122	20131791334				SEC01-T12S-R06W
AMC 423853	B123	20131791335				SEC01-T12S-R06W
AMC 423854	B124	20131791336				SEC01-T12S-R06W
AMC 423855	B125	20131791337				SEC01-T12S-R06W
AMC 423856	B126	20131791338				SEC01-T12S-R06W
AMC 423857	B127	20131791339				SEC01-T12S-R06W
AMC 423858	B128	20131791340				SEC01-T12S-R06W
AMC 423859	B129	20131791341				SEC01-T12S-R06W
AMC 423860	B130	20131791342				SEC01-T12S-R06W
AMC 423861	B131	20131791343				SEC06-T12S-R05W
AMC 423862	B132	20131791344				SEC06-T12S-R05W
AMC 423863	B133	20131791345				SEC06-T12S-R05W
AMC 423864	B134	20131791346				SEC06-T12S-R05W
AMC 423865	B135	20131791347				SEC06-T12S-R05W
AMC 423866	B136	20131791348				SEC06-T12S-R05W
AMC 423867	B137	20131791349				SEC06-T12S-R05W
AMC 423868	B138	20131791350				SEC06-T12S-R05W

Date: 3/2/2015

Page 10

2015 JUL - 8 10:50

RECEIVED
PIMA AZ STATE OFFICE

PHOENIX, ARIZONA

EXHIBIT A

County: Pima

State: AZ

BLM Serial #	Claim Name	Original Recording		Amended Recording		Location
		Recording #	Page #	Recording #	Page #	
AMC 423869	B139	20131791351				SEC06-T12S-R05W
AMC 423870	B140	20131791352				SEC06-T12S-R05W
AMC 423871	B141	20131791353				SEC06-T12S-R05W
AMC 423872	B142	20131791354				SEC01-T12S-R06W
AMC 423873	B143	20131791355				SEC01-T12S-R06W
AMC 423874	B144	20131791356				SEC01-T12S-R06W
AMC 423875	B145	20131791357				SEC01-T12S-R06W
AMC 423876	B146	20131791358				SEC01-T12S-R06W
AMC 423877	B147	20131791359				SEC01-T12S-R06W
AMC 423878	B148	20131791360				SEC01-T12S-R06W
AMC 423879	B149	20131791361				SEC01-T12S-R06W
AMC 423880	B150	20131791362				SEC01-T12S-R06W
AMC 423881	B151	20131791363				SEC01-T12S-R06W
AMC 423882	B152	20131791364				SEC06-T12S-R05W
AMC 423883	B153	20131791365				SEC06-T12S-R05W
AMC 423884	B154	20131791366				SEC06-T12S-R05W
AMC 423885	B155	20131791367				SEC06-T12S-R05W
AMC 423886	B156	20131791368				SEC06-T12S-R05W
AMC 423887	B157	20131791369				SEC06-T12S-R05W
AMC 423888	B158	20131791370				SEC06-T12S-R05W
AMC 423889	B159	20131791371				SEC06-T12S-R05W
AMC 423890	B160	20131791372				SEC06-T12S-R05W
AMC 423891	B161	20131791373				SEC06-T12S-R05W
AMC 423892	B162	20131791374				SEC06-T12S-R05W
AMC 423893	B163	20131791375				SEC01-T12S-R06W
AMC 423894	B164	20131791376				SEC01-T12S-R06W
AMC 423895	B165	20131791377				SEC01-T12S-R06W
AMC 423896	B166	20131791378				SEC01-T12S-R06W
AMC 423897	B167	20131791379				SEC01-T12S-R06W
AMC 423898	B168	20131791380				SEC01-T12S-R06W
AMC 423899	B169	20131791381				SEC01-T12S-R06W
AMC 423900	B170	20131791382				SEC01-T12S-R06W
AMC 423901	B171	20131791383				SEC01-T12S-R06W
AMC 423902	B172	20131791384				SEC01-T12S-R06W
AMC 423903	B173	20131791385				SEC06-T12S-R05W
AMC 423904	B174	20131791386				SEC06-T12S-R05W
AMC 423905	B175	20131791387				SEC06-T12S-R05W
AMC 423906	B176	20131791388				SEC06-T12S-R05W

Date: 3/2/2015

Page 11

RECEIVED
 PIMA STATE OFFICE
 2015 JUL -8 A 10:50
 PHOENIX, ARIZONA

EXHIBIT A

County: Pima

State: AZ

<u>BLM Serial #</u>	<u>Claim Name</u>	<u>Original Recording</u>		<u>Amended Recording</u>		<u>Location</u>
		<u>Recording #</u>	<u>Page #</u>	<u>Recording #</u>	<u>Page #</u>	
AMC 423907	B177	20131791389				SEC06-T12S-R05W
AMC 423908	B178	20131791390				SEC06-T12S-R05W
AMC 423909	B179	20131791391				SEC06-T12S-R05W
AMC 423910	B180	20131791392				SEC06-T12S-R05W
AMC 423911	B181	20131791393				SEC06-T12S-R05W
AMC 423912	B182	20131791394				SEC06-T12S-R05W
AMC 423913	B183	20131791395				SEC06-T12S-R05W
AMC 423914	B184	20131791396				SEC01-T12S-R06W
AMC 423915	B185	20131791397				SEC01-T12S-R06W
AMC 423916	B186	20131791398				SEC01-T12S-R06W
AMC 423917	B187	20131791399				SEC01-T12S-R06W
AMC 423918	B188	20131791400				SEC01-T12S-R06W
AMC 423919	B189	20131791401				SEC01-T12S-R06W
AMC 423920	B190	20131791402				SEC01-T12S-R06W
AMC 423921	B191	20131791403				SEC01-T12S-R06W
AMC 423922	B192	20131791404				SEC01-T12S-R06W
AMC 423923	B193	20131791405				SEC01-T12S-R06W
AMC 423924	B194	20131791406				SEC06-T12S-R05W
AMC 423925	B195	20131791407				SEC06-T12S-R05W
AMC 423926	B196	20131791408				SEC06-T12S-R05W
AMC 423927	B197	20131791409				SEC06-T12S-R05W
AMC 423928	B198	20131791410				SEC06-T12S-R05W
AMC 423929	B199	20131791411				SEC06-T12S-R05W
AMC 423930	B200	20131791412				SEC06-T12S-R05W
AMC 423931	B201	20131791413				SEC06-T12S-R05W
AMC 423932	B202	20131791414				SEC06-T12S-R05W
AMC 423933	B203	20131791415				SEC06-T12S-R05W
AMC 423934	B204	20131791416				SEC06-T12S-R05W
AMC 423935	B205	20131791417				SEC01-T12S-R06W
AMC 423936	B206	20131791418				SEC01-T12S-R06W
AMC 423937	B207	20131791419				SEC01-T12S-R06W
AMC 423938	B208	20131791420				SEC01-T12S-R06W
AMC 423939	B209	20131791421				SEC01-T12S-R06W
AMC 423940	B210	20131791422				SEC01-T12S-R06W
AMC 423941	B211	20131791423				SEC01-T12S-R06W
AMC 423942	B212	20131791424				SEC01-T12S-R06W
AMC 423943	B213	20131791425				SEC01-T12S-R06W
AMC 423944	B214	20131791426				SEC01-T12S-R06W

Date: 3/2/2015

Page 12

2015 JUL - 8 A 10: 50

RECEIVED
PIMA STATE OFFICE

PHOENIX, ARIZONA

EXHIBIT A

County: Pima

State: AZ

<u>BLM Serial #</u>	<u>Claim Name</u>	<u>Original Recording</u>		<u>Amended Recording</u>		<u>Location</u>
		<u>Recording #</u>	<u>Page #</u>	<u>Recording #</u>	<u>Page #</u>	
AMC 423945	B215	20131791427				SEC06-T12S-R05W
AMC 423946	B216	20131791428				SEC06-T12S-R05W
AMC 423947	B217	20131791429				SEC06-T12S-R05W
AMC 423948	B218	20131791430				SEC06-T12S-R05W
AMC 423949	B219	20131791431				SEC06-T12S-R05W
AMC 423950	B220	20131791432				SEC06-T12S-R05W
AMC 423951	B221	20131791433				SEC06-T12S-R05W
AMC 423952	B222	20131791434				SEC06-T12S-R05W
AMC 423953	B223	20131791435				SEC06-T12S-R05W
AMC 423954	B224	20131791436				SEC06-T12S-R05W
AMC 423955	B225	20131791437				SEC06-T12S-R05W
AMC 423956	B226	20131791438				SEC01-T12S-R06W
AMC 423957	B227	20131791439				SEC01-T12S-R06W
AMC 423958	B228	20131791440				SEC01-T12S-R06W
AMC 423959	B229	20131791441				SEC01-T12S-R06W
AMC 423960	B230	20131791442				SEC01-T12S-R06W
AMC 423961	B231	20131791443				SEC01-T12S-R06W
AMC 423962	B232	20131791444				SEC01-T12S-R06W
AMC 423963	B233	20131791445				SEC01-T12S-R06W
AMC 423964	B234	20131791446				SEC01-T12S-R06W
AMC 423965	B235	20131791447				SEC01-T12S-R06W
AMC 423966	B236	20131791448				SEC06-T12S-R05W
AMC 423967	B237	20131791449				SEC06-T12S-R05W
AMC 423968	B238	20131791450				SEC06-T12S-R05W
AMC 423969	B239	20131791451				SEC06-T12S-R05W
AMC 423970	B240	20131791452				SEC06-T12S-R05W
AMC 423971	B241	20131791453				SEC06-T12S-R05W
AMC 423972	B242	20131791454				SEC06-T12S-R05W
AMC 423973	B243	20131791455				SEC06-T12S-R05W
AMC 423974	B244	20131791456				SEC06-T12S-R05W
AMC 423975	B245	20131791457				SEC06-T12S-R05W
AMC 423976	B246	20131791458				SEC06-T12S-R05W
AMC 423977	DAS-001	20131791512				SEC05-T12S-R05W
AMC 423978	DAS-002	20131791513				SEC05-T12S-R05W
AMC 423979	DAS-003	20131791514				SEC05-T12S-R05W
AMC 423980	DAS-004	20131791515				SEC05-T12S-R05W
AMC 423981	DAS-005	20131791516				SEC05-T12S-R05W
AMC 423982	DAS-006	20131791517				SEC05-T12S-R05W

Date: 3/2/2015

Page 13

RECEIVED
 PIMA STATE OFFICE
 2015 JUL - 8 A 10:50
 PHOENIX, ARIZONA

EXHIBIT A

County: Pima

State: AZ

<u>BLM Serial #</u>	<u>Claim Name</u>	<u>Original Recording</u>		<u>Amended Recording</u>		<u>Location</u>
		<u>Recording #</u>	<u>Page #</u>	<u>Recording #</u>	<u>Page #</u>	
AMC 423983	DAS-007	20131791518				SEC05-T12S-R05W
AMC 423984	DAS-008	20131791519				SEC05-T12S-R05W
AMC 423985	DAS-009	20131791520				SEC05-T12S-R05W
AMC 423986	DAS-010	20131791521				SEC05-T12S-R05W
AMC 423987	DAS-011	20131791522				SEC05-T12S-R05W
AMC 423988	DAS-012	20131791523				SEC05-T12S-R05W
AMC 423989	DAS-013	20131791524				SEC05-T12S-R05W
AMC 423990	DAS-014	20131791525				SEC05-T12S-R05W
AMC 423991	DAS-015	20131791526				SEC05-T12S-R05W
AMC 423992	DAS-016	20131791527				SEC05-T12S-R05W
AMC 423993	DAS-017	20131791528				SEC05-T12S-R05W
AMC 423994	DAS-018	20131791529				SEC05-T12S-R05W
AMC 423995	DAS-019	20131791530				SEC05-T12S-R05W
AMC 423996	DAS-020	20131791531				SEC05-T12S-R05W
AMC 423997	DAS-021	20131791532				SEC05-T12S-R05W
AMC 423998	DAS-022	20131791533				SEC05-T12S-R05W
AMC 423999	DAS-023	20131791534				SEC05-T12S-R05W
AMC 424000	DAS-024	20131791535				SEC05-T12S-R05W
AMC 424001	DAS-025	20131791536				SEC05-T12S-R05W
AMC 424002	DAS-026	20131791537				SEC05-T12S-R05W
AMC 424003	DAS-027	20131791538				SEC05-T12S-R05W
AMC 424004	DAS-028	20131791539				SEC05-T12S-R05W
AMC 424005	DAS-029	20131791540				SEC05-T12S-R05W
AMC 424006	DAS-030	20131791541				SEC05-T12S-R05W
AMC 424007	DAS-031	20131791542				SEC05-T12S-R05W
AMC 424008	DAS-032	20131791543				SEC05-T12S-R05W
AMC 424009	DAS-033	20131791544				SEC05-T12S-R05W
AMC 424010	DAS-034	20131791545				SEC05-T12S-R05W
AMC 424011	DAS-035	20131791546				SEC05-T12S-R05W
AMC 424012	DAS-036	20131791547				SEC05-T12S-R05W
AMC 424013	DAS-037	20131791548				SEC05-T12S-R05W
AMC 424014	DAS-038	20131791549				SEC05-T12S-R05W
AMC 424015	DAS-039	20131791550				SEC05-T12S-R05W
AMC 424016	DAS-040	20131791551				SEC05-T12S-R05W
AMC 424017	DAS-041	20131791552				SEC05-T12S-R05W
AMC 424018	DAS-042	20131791553				SEC05-T12S-R05W
AMC 424019	DAS-043	20131791554				SEC05-T12S-R05W
AMC 424020	DAS-044	20131791555				SEC05-T12S-R05W

Date: 3/2/2015

PHOENIX, ARIZONA

Page 14

2015 JUL - 8 A 10: 50

RECEIVED
PIMA STATE OFFICE

EXHIBIT A

County: Pima

State: AZ

BLM Serial #	Claim Name	Original Recording		Amended Recording		Location
		Recording #	Page #	Recording #	Page #	
AMC 424021	DAS-045	20131791556				SEC05-T12S-R05W
AMC 424022	DAS-046	20131791557				SEC05-T12S-R05W
AMC 424023	DAS-047	20131791558				SEC05-T12S-R05W
AMC 424024	DAS-048	20131791559				SEC05-T12S-R05W
AMC 424025	DAS-049	20131791560				SEC08-T12S-R05W
AMC 424026	DAS-050	20131791561				SEC08-T12S-R05W
AMC 424027	DAS-051	20131791562				SEC08-T12S-R05W
AMC 424028	DAS-052	20131791563				SEC08-T12S-R05W
AMC 424029	DAS-053	20131791564				SEC08-T12S-R05W
AMC 424030	DAS-054	20131791565				SEC08-T12S-R05W
AMC 424031	DAS-055	20131791566				SEC08-T12S-R05W
AMC 424032	DAS-056	20131791567				SEC08-T12S-R05W
AMC 424033	DAS-057	20131791568				SEC08-T12S-R05W
AMC 424034	DAS-058	20131791569				SEC08-T12S-R05W
AMC 424035	DAS-059	20131791570				SEC08-T12S-R05W
AMC 424036	DAS-060	20131791571				SEC08-T12S-R05W
AMC 424037	DAS-061	20131791572				SEC08-T12S-R05W
AMC 424038	DAS-062	20131791573				SEC08-T12S-R05W
AMC 424039	DAS-063	20131791574				SEC08-T12S-R05W
AMC 424040	DAS-064	20131791575				SEC08-T12S-R05W
AMC 424041	DAS-065	20131791576				SEC08-T12S-R05W
AMC 424042	DAS-066	20131791577				SEC08-T12S-R05W
AMC 424043	DAS-067	20131791578				SEC08-T12S-R05W
AMC 424044	DAS-068	20131791579				SEC08-T12S-R05W
AMC 424045	DAS-069	20131791580				SEC08-T12S-R05W
AMC 424046	DAS-070	20131791581				SEC08-T12S-R05W
AMC 424047	DAS-071	20131791582				SEC08-T12S-R05W
AMC 424048	DAS-072	20131791583				SEC08-T12S-R05W
AMC 424049	DAS-073	20131791584				SEC08-T12S-R05W
AMC 424050	DAS-074	20131791585				SEC08-T12S-R05W
AMC 424051	DAS-075	20131791586				SEC08-T12S-R05W
AMC 424052	DAS-076	20131791587				SEC08-T12S-R05W
AMC 424053	DAS-077	20131791588				SEC08-T12S-R05W
AMC 424054	DAS-078	20131791589				SEC08-T12S-R05W
AMC 424055	DAS-079	20131791590				SEC08-T12S-R05W
AMC 424056	DAS-080	20131791591				SEC08-T12S-R05W
AMC 424057	DAS-081	20131791592				SEC08-T12S-R05W
AMC 424058	DAS-082	20131791593				SEC08-T12S-R05W

Date: 3/2/2015

Page 15

RECEIVED
PIMA AZ STATE OFFICE
2015 JUL - 8 10:49
PHOENIX, ARIZONA

EXHIBIT A

County: Pima

State: AZ

BLM Serial #	Claim Name	Original Recording		Amended Recording		Location
		Recording #	Page #	Recording #	Page #	
AMC 424059	DAS-083	20131791594				SEC08-T12S-R05W
AMC 424060	DAS-084	20131791595				SEC08-T12S-R05W
AMC 424061	DAS-085	20131791596				SEC08-T12S-R05W
AMC 424062	DAS-086	20131791597				SEC08-T12S-R05W
AMC 424063	DAS-087	20131791598				SEC08-T12S-R05W
AMC 424064	DAS-088	20131791599				SEC08-T12S-R05W
AMC 424065	DAS-089	20131791600				SEC08-T12S-R05W
AMC 424066	DAS-090	20131791601				SEC08-T12S-R05W
AMC 424067	DAS-091	20131791602				SEC08-T12S-R05W
AMC 424068	DAS-092	20131791603				SEC09-T12S-R05W
AMC 424069	DAS-093	20131791604				SEC08-T12S-R05W
AMC 424070	DAS-094	20131791605				SEC08-T12S-R05W
AMC 424071	DAS-095	20131791606				SEC08-T12S-R05W
AMC 424072	DAS-096	20131791607				SEC08-T12S-R05W
AMC 424073	DAS-097	20131791608				SEC08-T12S-R05W
AMC 424074	DAS-098	20131791609				SEC08-T12S-R05W
AMC 424075	DAS-099	20131791610				SEC08-T12S-R05W
AMC 424076	DAS-100	20131791611				SEC08-T12S-R05W
AMC 424077	DAS-101	20131791612				SEC08-T12S-R05W
AMC 424078	DAS-102	20131791613				SEC08-T12S-R05W
AMC 424079	DAS-103	20131791614				SEC17-T12S-R05W
AMC 424080	DAS-104	20131791615				SEC17-T12S-R05W
AMC 424081	DAS-105	20131791616				SEC17-T12S-R05W
AMC 424082	DAS-106	20131791617				SEC17-T12S-R05W
AMC 424083	DAS-107	20131791618				SEC17-T12S-R05W
AMC 424084	DAS-108	20131791619				SEC17-T12S-R05W
AMC 424085	DAS-109	20131791620				SEC17-T12S-R05W
AMC 424086	DAS-110	20131791621				SEC17-T12S-R05W
AMC 424087	DAS-111	20131791622				SEC17-T12S-R05W
AMC 424088	DAS-112	20131791623				SEC17-T12S-R05W
AMC 424089	DAS-113	20131791624				SEC16-T12S-R05W
AMC 424090	DAS-114	20131791625				SEC16-T12S-R05W
AMC 424091	DAS-115	20131791626				SEC17-T12S-R05W
AMC 424092	DAS-116	20131791627				SEC17-T12S-R05W
AMC 424093	DAS-117	20131791628				SEC17-T12S-R05W
AMC 424094	DAS-118	20131791629				SEC17-T12S-R05W
AMC 424095	DAS-119	20131791630				SEC17-T12S-R05W
AMC 424096	DAS-120	20131791631				SEC17-T12S-R05W

Date: 3/2/2015

Page 16

RECEIVED
PIMA AZ STATE OFFICE
2015 JUL - 8 - 10:49
PHOENIX, ARIZONA

EXHIBIT A

County: Pima

State: AZ

<u>BLM Serial #</u>	<u>Claim Name</u>	<u>Original Recording</u>		<u>Amended Recording</u>		<u>Location</u>
		<u>Recording #</u>	<u>Page #</u>	<u>Recording #</u>	<u>Page #</u>	
AMC 424097	DAS-121	20131791632				SEC17-T12S-R05W
AMC 424098	DAS-122	20131791633				SEC17-T12S-R05W
AMC 424099	DAS-123	20131791634				SEC17-T12S-R05W
AMC 424100	DAS-124	20131791635				SEC17-T12S-R05W
AMC 424101	DAS-125	20131791636				SEC17-T12S-R05W
AMC 424102	DAS-126	20131791637				SEC17-T12S-R05W
AMC 424103	DAS-127	20131791638				SEC17-T12S-R05W
AMC 424104	DAS-128	20131791639				SEC17-T12S-R05W
AMC 424105	DAS-129	20131791640				SEC17-T12S-R05W
AMC 424106	DAS-130	20131791641				SEC17-T12S-R05W
AMC 424107	DAS-131	20131791642				SEC17-T12S-R05W
AMC 424108	DAS-132	20131791643				SEC17-T12S-R05W
AMC 424109	DAS-133	20131791644				SEC17-T12S-R05W
AMC 424110	DAS-134	20131791645				SEC17-T12S-R05W
AMC 424111	DAS-135	20131791646				SEC16-T12S-R05W
AMC 424112	DAS-136	20131791647				SEC16-T12S-R05W
AMC 424113	DAS-137	20131791648				SEC17-T12S-R05W
AMC 424114	DAS-138	20131791649				SEC17-T12S-R05W
AMC 424115	DAS-139	20131791650				SEC17-T12S-R05W
AMC 424116	DAS-140	20131791651				SEC17-T12S-R05W
AMC 424117	DAS-141	20131791652				SEC17-T12S-R05W
AMC 424118	DAS-142	20131791653				SEC17-T12S-R05W
AMC 424119	DAS-143	20131791654				SEC17-T12S-R05W
AMC 424120	DAS-144	20131791655				SEC17-T12S-R05W
AMC 424121	DAS-145	20131791656				SEC17-T12S-R05W
AMC 424122	DAS-146	20131791657				SEC17-T12S-R05W
AMC 424123	DAS-147	20131791658				SEC17-T12S-R05W
AMC 424124	DAS-148	20131791659				SEC17-T12S-R05W
AMC 424125	DAS-149	20131791660				SEC17-T12S-R05W
AMC 424126	DAS-150	20131791661				SEC17-T12S-R05W
AMC 424127	DAS-151	20131791662				SEC17-T12S-R05W
AMC 424128	DAS-152	20131791663				SEC17-T12S-R05W
AMC 424129	DAS-153	20131791664				SEC17-T12S-R05W
AMC 424130	DAS-154	20131791665				SEC17-T12S-R05W
AMC 424131	DAS-155	20131791666				SEC17-T12S-R05W
AMC 424132	DAS-156	20131791667				SEC17-T12S-R05W
AMC 424133	DAS-157	20131791668				SEC16-T12S-R05W
AMC 424134	DAS-158	20131791669				SEC16-T12S-R05W

Date: 3/2/2015

Page 17

PHOENIX, ARIZONA

2015 JUL - 8 - 10:49

RECEIVED
PIMA STATE OFFICE

EXHIBIT A

County: Pima

State: AZ

BLM Serial #	Claim Name	Original Recording		Amended Recording		Location
		Recording #	Page #	Recording #	Page #	
AMC 424135	DAS-159	20131791670				SEC17-T12S-R05W
AMC 424136	DAS-160	20131791671				SEC17-T12S-R05W
AMC 424137	DAS-161	20131791672				SEC17-T12S-R05W
AMC 424138	DAS-162	20131791673				SEC17-T12S-R05W
AMC 424139	DAS-163	20131791674				SEC17-T12S-R05W
AMC 424140	DAS-164	20131791675				SEC17-T12S-R05W
AMC 424141	DAS-165	20131791676				SEC17-T12S-R05W
AMC 424142	DAS-166	20131791677				SEC17-T12S-R05W
AMC 424143	DAS-167	20131791678				SEC17-T12S-R05W
AMC 424144	DAS-168	20131791679				SEC17-T12S-R05W
AMC 424145	DAS-169	20131791680				SEC17-T12S-R05W
AMC 424146	DAS-170	20131791681				SEC17-T12S-R05W
AMC 424147	DAS-171	20131791682				SEC17-T12S-R05W
AMC 424148	DAS-172	20131791683				SEC17-T12S-R05W
AMC 424149	DAS-173	20131791684				SEC17-T12S-R05W
AMC 424150	DAS-174	20131791685				SEC17-T12S-R05W
AMC 424151	DAS-175	20131791686				SEC17-T12S-R05W
AMC 424152	DAS-176	20131791687				SEC17-T12S-R05W
AMC 424153	DAS-177	20131791688				SEC17-T12S-R05W
AMC 424154	DAS-178	20131791689				SEC17-T12S-R05W
AMC 424155	DAS-179	20131791690				SEC16-T12S-R05W
AMC 424156	DAS-180	20131791691				SEC16-T12S-R05W
AMC 424157	DAS-181	20131791692				SEC17-T12S-R05W
AMC 424158	DAS-182	20131791693				SEC17-T12S-R05W
AMC 424159	DAS-183	20131791694				SEC17-T12S-R05W
AMC 424160	DAS-184	20131791695				SEC17-T12S-R05W
AMC 424161	DAS-185	20131791696				SEC17-T12S-R05W
AMC 424162	DAS-186	20131791697				SEC17-T12S-R05W
AMC 424163	DAS-187	20131791698				SEC17-T12S-R05W
AMC 424164	DAS-188	20131791699				SEC17-T12S-R05W
AMC 424165	DAS-189	20131791700				SEC17-T12S-R05W
AMC 424166	DAS-190	20131791701				SEC17-T12S-R05W
AMC 424167	DAS-191	20131791702				SEC01-T12S-R06W
AMC 424168	DAS-192	20131791703				SEC01-T12S-R06W
AMC 424169	DAS-193	20131791704				SEC01-T12S-R06W
AMC 424170	DAS-194	20131791705				SEC01-T12S-R06W
AMC 424171	DAS-195	20131791706				SEC01-T12S-R06W
AMC 424172	DAS-196	20131791707				SEC01-T12S-R06W

Date: 3/2/2015

Page 18

RECEIVED
PIMA STATE OFFICE
2015 JUL - 8 A 10:48
PHOENIX, ARIZONA

EXHIBIT A

County: Pima

State: AZ

<u>BLM Serial #</u>	<u>Claim Name</u>	<u>Original Recording</u>		<u>Amended Recording</u>		<u>Location</u>
		<u>Recording #</u>	<u>Page #</u>	<u>Recording #</u>	<u>Page #</u>	
AMC 424173	DAS-197	20131791708				SEC01-T12S-R06W
AMC 424174	DAS-198	20131791709				SEC01-T12S-R06W
AMC 424175	DAS-199	20131791710				SEC01-T12S-R06W
AMC 424176	DAS-200	20131791711				SEC01-T12S-R06W
AMC 424177	DAS-201	20131791712				SEC01-T12S-R06W
AMC 424178	DAS-202	20131791713				SEC01-T12S-R06W
AMC 424179	DAS-203	20131791714				SEC01-T12S-R06W
AMC 424180	DAS-204	20131791715				SEC01-T12S-R06W
AMC 424181	DAS-205	20131791716				SEC01-T12S-R06W
AMC 424182	DAS-206	20131791717				SEC01-T12S-R06W
AMC 424183	DAS-207	20131791718				SEC01-T12S-R06W
AMC 424184	DAS-208	20131791719				SEC01-T12S-R06W
AMC 424185	DAS-209	20131791720				SEC01-T12S-R06W
AMC 424186	DAS-210	20131791721				SEC01-T12S-R06W
AMC 424187	DAS-211	20131791722				SEC01-T12S-R06W
AMC 424188	DAS-212	20131791723				SEC01-T12S-R06W
AMC 424189	DAS-213	20131791724				SEC01-T12S-R06W
AMC 424190	DAS-214	20131791725				SEC01-T12S-R06W
AMC 424191	DAS-215	20131791726				SEC01-T12S-R06W
AMC 424192	DAS-216	20131791727				SEC01-T12S-R06W
AMC 424193	DAS-217	20131791728				SEC01-T12S-R06W
AMC 424194	DAS-218	20131791729				SEC01-T12S-R06W
AMC 424195	DAS-219	20131791730				SEC01-T12S-R06W
AMC 424196	DAS-220	20131791731				SEC01-T12S-R06W
AMC 424197	DAS-221	20131791732				SEC01-T12S-R06W
AMC 424198	DAS-222	20131791733				SEC01-T12S-R06W
AMC 424199	DAS-223	20131791734				SEC01-T12S-R06W
AMC 424200	DAS-224	20131791735				SEC01-T12S-R06W
AMC 424201	DAS-225	20131791736				SEC01-T12S-R06W
AMC 424202	DAS-226	20131791737				SEC01-T12S-R06W
AMC 424203	DAS-227	20131791738				SEC01-T12S-R06W
AMC 424204	DAS-228	20131791739				SEC01-T12S-R06W
AMC 424205	DAS-229	20131791740				SEC01-T12S-R06W
AMC 424206	DAS-230	20131791741				SEC01-T12S-R06W
AMC 424207	DAS-231	20131791742				SEC01-T12S-R06W
AMC 424208	DAS-232	20131791743				SEC01-T12S-R06W
AMC 424209	DAS-233	20131791744				SEC01-T12S-R06W
AMC 424210	DAS-234	20131791745				SEC01-T12S-R06W

Date: 3/2/2015

PHOENIX, ARIZONA

Page 19

2015 JUL - 8 A 10:48

RECEIVED
PIMA STATE OFFICE

EXHIBIT A

County: Pima

State: AZ

<u>BLM Serial #</u>	<u>Claim Name</u>	<u>Original Recording</u>		<u>Amended Recording</u>		<u>Location</u>
		<u>Recording #</u>	<u>Page #</u>	<u>Recording #</u>	<u>Page #</u>	
AMC 424211	DAS-235	20131791746				SEC01-T12S-R06W
AMC 424212	DAS-236	20131791747				SEC01-T12S-R06W
AMC 424213	DAS-237	20131791748				SEC01-T12S-R06W
AMC 424214	DAS-238	20131791749				SEC01-T12S-R06W
AMC 424215	DAS-239	20131791750				SEC11-T12S-R06W
AMC 424216	DAS-240	20131791751				SEC11-T12S-R06W
AMC 424217	DAS-241	20131791752				SEC11-T12S-R06W
AMC 424218	DAS-242	20131791753				SEC11-T12S-R06W
AMC 424219	DAS-243	20131791754				SEC11-T12S-R06W
AMC 424220	DAS-244	20131791755				SEC11-T12S-R06W
AMC 424221	DAS-245	20131791756				SEC11-T12S-R06W
AMC 424222	DAS-246	20131791757				SEC12-T12S-R06W
AMC 424223	DAS-247	20131791758				SEC12-T12S-R06W
AMC 424224	DAS-248	20131791759				SEC12-T12S-R06W
AMC 424225	DAS-249	20131791760				SEC12-T12S-R06W
AMC 424226	DAS-250	20131791761				SEC12-T12S-R06W
AMC 424227	DAS-251	20131791762				SEC12-T12S-R06W
AMC 424228	DAS-252	20131791763				SEC12-T12S-R06W
AMC 424229	DAS-253	20131791764				SEC12-T12S-R06W
AMC 424230	DAS-254	20131791765				SEC12-T12S-R06W
AMC 424231	DAS-255	20131791766				SEC12-T12S-R06W
AMC 424232	DAS-256	20131791767				SEC12-T12S-R06W
AMC 424233	DAS-257	20131791768				SEC12-T12S-R06W
AMC 424234	DAS-258	20131791769				SEC11-T12S-R06W
AMC 424235	DAS-259	20131791770				SEC11-T12S-R06W
AMC 424236	DAS-260	20131791771				SEC11-T12S-R06W
AMC 424237	DAS-261	20131791772				SEC11-T12S-R06W
AMC 424238	DAS-262	20131791773				SEC11-T12S-R06W
AMC 424239	DAS-263	20131791774				SEC11-T12S-R06W
AMC 424240	DAS-264	20131791775				SEC11-T12S-R06W
AMC 424241	DAS-265	20131791776				SEC11-T12S-R06W
AMC 424242	DAS-266	20131791777				SEC11-T12S-R06W
AMC 424243	DAS-267	20131791778				SEC11-T12S-R06W
AMC 424244	DAS-268	20131791779				SEC11-T12S-R06W
AMC 424245	DAS-269	20131791780				SEC11-T12S-R06W
AMC 424246	DAS-270	20131791781				SEC11-T12S-R06W
AMC 424247	DAS-271	20131791782				SEC11-T12S-R06W
AMC 424248	DAS-272	20131791783				SEC12-T12S-R06W

Date: 3/2/2015

Page 20

RECEIVED

2015 JUL - 8 A 10:48

RECEIVED
PIMA STATE OFFICE

EXHIBIT A

County: Pima

State: AZ

Original Recording

Amended Recording

<u>BLM Serial #</u>	<u>Claim Name</u>	<u>Recording #</u>	<u>Page #</u>	<u>Recording #</u>	<u>Page #</u>	<u>Location</u>
AMC 424249	DAS-273	20131791784				SEC12-T12S-R06W
AMC 424250	DAS-274	20131791785				SEC12-T12S-R06W
AMC 424251	DAS-275	20131791786				SEC12-T12S-R06W
AMC 424252	DAS-276	20131791787				SEC12-T12S-R06W
AMC 424253	DAS-277	20131791788				SEC12-T12S-R06W
AMC 424254	DAS-278	20131791789				SEC12-T12S-R06W
AMC 424255	DAS-279	20131791790				SEC12-T12S-R06W
AMC 424256	DAS-280	20131791791				SEC12-T12S-R06W
AMC 424257	DAS-281	20131791792				SEC12-T12S-R06W
AMC 424258	DAS-282	20131791793				SEC12-T12S-R06W
AMC 424259	DAS-283	20131791794				SEC12-T12S-R06W
AMC 424260	DAS-284	20131791795				SEC11-T12S-R06W
AMC 424261	DAS-285	20131791796				SEC11-T12S-R06W
AMC 424262	DAS-286	20131791797				SEC11-T12S-R06W
AMC 424263	DAS-287	20131791798				SEC11-T12S-R06W
AMC 424264	DAS-288	20131791799				SEC11-T12S-R06W
AMC 424265	DAS-289	20131791800				SEC11-T12S-R06W
AMC 424266	DAS-290	20131791801				SEC11-T12S-R06W
AMC 424267	DAS-291	20131791802				SEC11-T12S-R06W
AMC 424268	DAS-292	20131791803				SEC11-T12S-R06W
AMC 424269	DAS-293	20131791804				SEC11-T12S-R06W
AMC 424270	DAS-294	20131791805				SEC11-T12S-R06W
AMC 424271	DAS-295	20131791806				SEC11-T12S-R06W
AMC 424272	DAS-296	20131791807				SEC11-T12S-R06W
AMC 424273	DAS-297	20131791808				SEC11-T12S-R06W
AMC 424274	DAS-298	20131791809				SEC12-T12S-R06W
AMC 424275	DAS-299	20131791810				SEC12-T12S-R06W
AMC 424276	DAS-300	20131791811				SEC12-T12S-R06W
AMC 424277	DAS-301	20131791812				SEC12-T12S-R06W
AMC 424278	DAS-302	20131791813				SEC12-T12S-R06W
AMC 424279	DAS-303	20131791814				SEC12-T12S-R06W
AMC 424280	DAS-304	20131791815				SEC11-T12S-R06W
AMC 424281	DAS-305	20131791816				SEC11-T12S-R06W
AMC 424282	DAS-306	20131791817				SEC11-T12S-R06W
AMC 424283	DAS-307	20131791818				SEC11-T12S-R06W
AMC 424284	DAS-308	20131791819				SEC11-T12S-R06W
AMC 424285	DAS-309	20131791820				SEC11-T12S-R06W
AMC 424286	DAS-310	20131791821				SEC11-T12S-R06W

Date: 3/2/2015

Page 21

PHOENIX, ARIZONA
RECEIVED
PIMA STATE OFFICE
2015 JUL - 8 A 10:48

EXHIBIT A

County: Pima

State: AZ

BLM Serial #	Claim Name	Original Recording		Amended Recording		Location
		Recording #	Page #	Recording #	Page #	
AMC 424287	DAS-311	20131791822				SEC11-T12S-R06W
AMC 424288	DAS-312	20131791823				SEC11-T12S-R06W
AMC 424289	DAS-313	20131791824				SEC11-T12S-R06W
AMC 424290	DAS-314	20131791825				SEC11-T12S-R06W
AMC 424291	DAS-315	20131791826				SEC11-T12S-R06W
AMC 424292	DAS-316	20131791827				SEC11-T12S-R06W
AMC 424293	DAS-317	20131791828				SEC11-T12S-R06W
AMC 424294	DAS-318	20131791829				SEC11-T12S-R06W
AMC 425603	Darby 1111	20133500726				SEC29-T12S-R05W
AMC 425604	Darby 1112	20133500727				SEC29-T12S-R05W
AMC 425605	Darby 1113	20133500728				SEC29-T12S-R05W
AMC 425606	Darby 1114	20133500729				SEC29-T12S-R05W
AMC 425607	Darby 1115	20133500730				SEC29-T12S-R05W
AMC 425608	Darby 1116	20133500731				SEC29-T12S-R05W
AMC 425609	Darby 1117	20133500732				SEC29-T12S-R05W
AMC 425610	Darby 1118	20133500733				SEC29-T12S-R05W
AMC 425611	Darby 1119	20133500734				SEC29-T12S-R05W
AMC 425612	Darby 1120	20133500735				SEC29-T12S-R05W
AMC 425613	Darby 1121	20133500736				SEC29-T12S-R05W
AMC 425614	Darby 1122	20133500737				SEC29-T12S-R05W
AMC 425615	Darby 1123	20133500738				SEC29-T12S-R05W
AMC 425616	Darby 1124	20133500739				SEC29-T12S-R05W
AMC 425617	Darby 1125	20133500740				SEC29-T12S-R05W
AMC 425618	Darby 1137	20133500741				SEC29-T12S-R05W
AMC 425619	Darby 1138	20133500742				SEC29-T12S-R05W
AMC 425620	Darby 1139	20133500743				SEC29-T12S-R05W
AMC 425621	Darby 1140	20133500744				SEC29-T12S-R05W
AMC 425622	Darby 1141	20133500745				SEC29-T12S-R05W
AMC 425623	Darby 1142	20133500746				SEC29-T12S-R05W
AMC 425624	Darby 1143	20133500747				SEC29-T12S-R05W
AMC 425625	Darby 1144	20133500748				SEC29-T12S-R05W
AMC 425626	Darby 1145	20133500749				SEC29-T12S-R05W
AMC 425627	Darby 1146	20133500750				SEC29-T12S-R05W
AMC 425628	Darby 1147	20133500751				SEC29-T12S-R05W
AMC 425629	Darby 1148	20133500752				SEC29-T12S-R05W
AMC 425630	Darby 1149	20133500753				SEC29-T12S-R05W
AMC 425631	Darby 1150	20133500754				SEC29-T12S-R05W
AMC 425632	Darby 1151	20133500755				SEC29-T12S-R05W

Date: 3/2/2015

Page 22

RECEIVED
PIMA STATE OFFICE
2015 JUL - 8 10:48
HOENIX, ARIZONA

EXHIBIT A

County: Pima

State: AZ

BLM Serial #	Claim Name	Original Recording		Amended Recording		Location
		Recording #	Page #	Recording #	Page #	
AMC 425633	Darby 1163	20133500756				SEC29-T12S-R05W
AMC 425634	Darby 1164	20133500757				SEC29-T12S-R05W
AMC 425635	Darby 1165	20133500758				SEC29-T12S-R05W
AMC 425636	Darby 1166	20133500759				SEC29-T12S-R05W
AMC 425637	Darby 1167	20133500760				SEC29-T12S-R05W
AMC 425638	Darby 1168	20133500761				SEC29-T12S-R05W
AMC 425639	Darby 1169	20133500762				SEC29-T12S-R05W
AMC 425640	Darby 1170	20133500763				SEC29-T12S-R05W
AMC 425641	Darby 1171	20133500764				SEC29-T12S-R05W
AMC 425642	Darby 1172	20133500765				SEC29-T12S-R05W
AMC 425643	Darby 1173	20133500766				SEC29-T12S-R05W
AMC 425644	Darby 1174	20133500767				SEC29-T12S-R05W
AMC 425645	Darby 1175	20133500768				SEC29-T12S-R05W
AMC 425646	Darby 1176	20133500769				SEC29-T12S-R05W
AMC 425647	Darby 1177	20133500770				SEC29-T12S-R05W
AMC 425648	Darby 1189	20133500771				SEC29-T12S-R05W
AMC 425649	Darby 1190	20133500772				SEC29-T12S-R05W
AMC 425650	Darby 1191	20133500773				SEC29-T12S-R05W
AMC 425651	Darby 1192	20133500774				SEC29-T12S-R05W
AMC 425652	Darby 1193	20133500775				SEC29-T12S-R05W
AMC 425653	Darby 1194	20133500776				SEC29-T12S-R05W
AMC 425654	Darby 1195	20133500777				SEC29-T12S-R05W
AMC 425655	Darby 1196	20133500778				SEC29-T12S-R05W
AMC 425656	Darby 1197	20133500779				SEC29-T12S-R05W
AMC 425657	Darby 1198	20133500780				SEC29-T12S-R05W
AMC 425658	Darby 1199	20133500781				SEC29-T12S-R05W
AMC 425659	Darby 1200	20133500782				SEC29-T12S-R05W
AMC 425660	Darby 1201	20133500783				SEC29-T12S-R05W
AMC 425661	Darby 1202	20133500784				SEC29-T12S-R05W
AMC 425662	Darby 1203	20133500785				SEC29-T12S-R05W
AMC 425663	Darby 1215	20133500786				SEC20-T12S-R05W
AMC 425664	Darby 1216	20133500787				SEC20-T12S-R05W
AMC 425665	Darby 1217	20133500788				SEC20-T12S-R05W
AMC 425666	Darby 1218	20133500789				SEC20-T12S-R05W
AMC 425667	Darby 1219	20133500790				SEC20-T12S-R05W
AMC 425668	Darby 1220	20133500791				SEC20-T12S-R05W
AMC 425669	Darby 1221	20133500792				SEC20-T12S-R05W
AMC 425670	Darby 1222	20133500793				SEC20-T12S-R05W

Date: 3/2/2015

Page 23

2015 JUL - 8 - 10:48

RECEIVED
PIMA AZ STATE OFFICE

PHOENIX, ARIZONA

EXHIBIT A

County: Pima

State: AZ

<u>BLM Serial #</u>	<u>Claim Name</u>	<u>Original Recording</u>		<u>Amended Recording</u>		<u>Location</u>
		<u>Recording #</u>	<u>Page #</u>	<u>Recording #</u>	<u>Page #</u>	
AMC 425671	Darby 1223	20133500794				SEC20-T12S-R05W
AMC 425672	Darby 1224	20133500795				SEC20-T12S-R05W
AMC 425673	Darby 1225	20133500796				SEC20-T12S-R05W
AMC 425674	Darby 1226	20133500797				SEC20-T12S-R05W
AMC 425675	Darby 1227	20133500798				SEC20-T12S-R05W
AMC 425676	Darby 1228	20133500799				SEC20-T12S-R05W
AMC 425677	Darby 1229	20133500800				SEC20-T12S-R05W
AMC 425678	Darby 1100	20133500612				SEC30-T12S-R05W
AMC 425679	Darby 1101	20133500611				SEC30-T12S-R05W
AMC 425680	Darby 1102	20133500613				SEC30-T12S-R05W
AMC 425681	Darby 1103	20133500614				SEC30-T12S-R05W
AMC 425682	Darby 1104	20133500615				SEC30-T12S-R05W
AMC 425683	Darby 1105	20133500616				SEC30-T12S-R05W
AMC 425684	Darby 1106	20133500617				SEC30-T12S-R05W
AMC 425685	Darby 1107	20133500618				SEC30-T12S-R05W
AMC 425686	Darby 1108	20133500619				SEC30-T12S-R05W
AMC 425687	Darby 1109	20133500620				SEC30-T12S-R05W
AMC 425688	Darby 1110	20133500621				SEC30-T12S-R05W
AMC 425689	Darby 1126	20133500622				SEC30-T12S-R05W
AMC 425690	Darby 1127	20133500623				SEC30-T12S-R05W
AMC 425691	Darby 1128	20133500624				SEC30-T12S-R05W
AMC 425692	Darby 1129	20133500625				SEC30-T12S-R05W
AMC 425693	Darby 1130	20133500626				SEC30-T12S-R05W
AMC 425694	Darby 1131	20133500627				SEC30-T12S-R05W
AMC 425695	Darby 1132	20133500628				SEC30-T12S-R05W
AMC 425696	Darby 1133	20133500629				SEC30-T12S-R05W
AMC 425697	Darby 1134	20133500630				SEC30-T12S-R05W
AMC 425698	Darby 1135	20133500631				SEC30-T12S-R05W
AMC 425699	Darby 1136	20133500632				SEC30-T12S-R05W
AMC 425700	Darby 1152	20133500633				SEC30-T12S-R05W
AMC 425701	Darby 1153	20133500634				SEC30-T12S-R05W
AMC 425702	Darby 1154	20133500635				SEC30-T12S-R05W
AMC 425703	Darby 1155	20133500636				SEC30-T12S-R05W
AMC 425704	Darby 1156	20133500637				SEC30-T12S-R05W
AMC 425705	Darby 1157	20133500638				SEC30-T12S-R05W
AMC 425706	Darby 1158	20133500639				SEC30-T12S-R05W
AMC 425707	Darby 1159	20133500640				SEC30-T12S-R05W
AMC 425708	Darby 1160	20133500641				SEC30-T12S-R05W

Date: 3/2/2015

Page 24

RECEIVED
 PIMA STATE OFFICE
 2015 JUL - 8 10:47
 PHOENIX, ARIZONA

EXHIBIT A

County: Pima

State: AZ

BLM Serial #	Claim Name	Original Recording		Amended Recording		Location
		Recording #	Page #	Recording #	Page #	
J AMC 425709	Darby 1161	20133500642				SEC30-T12S-R05W
AMC 425710	Darby 1162	20133500643				SEC30-T12S-R05W
AMC 425711	Darby 1178	20133500644				SEC30-T12S-R05W
AMC 425712	Darby 1179	20133500645				SEC30-T12S-R05W
AMC 425713	Darby 1180	20133500646				SEC30-T12S-R05W
AMC 425714	Darby 1181	20133500647				SEC30-T12S-R05W
AMC 425715	Darby 1182	20133500648				SEC30-T12S-R05W
AMC 425716	Darby 1183	20133500649				SEC30-T12S-R05W
AMC 425717	Darby 1184	20133500650				SEC30-T12S-R05W
AMC 425718	Darby 1185	20133500651				SEC30-T12S-R05W
AMC 425719	Darby 1186	20133500652				SEC30-T12S-R05W
AMC 425720	Darby 1187	20133500653				SEC30-T12S-R05W
AMC 425721	Darby 1188	20133500654				SEC30-T12S-R05W
AMC 425722	Darby 1204	20133500655				SEC19-T12S-R05W
AMC 425723	Darby 1205	20133500656				SEC19-T12S-R05W
AMC 425724	Darby 1206	20133500657				SEC19-T12S-R05W
AMC 425725	Darby 1207	20133500658				SEC19-T12S-R05W
AMC 425726	Darby 1208	20133500659				SEC19-T12S-R05W
AMC 425727	Darby 1209	20133500660				SEC19-T12S-R05W
AMC 425728	Darby 1210	20133500661				SEC19-T12S-R05W
AMC 425729	Darby 1211	20133500662				SEC19-T12S-R05W
AMC 425730	Darby 1212	20133500663				SEC19-T12S-R05W
AMC 425731	Darby 1213	20133500664				SEC19-T12S-R05W
AMC 425732	Darby 1214	20133500665				SEC19-T12S-R05W
AMC 425733	Darby 1230	20133500666				SEC19-T12S-R05W
AMC 425734	Darby 1231	20133500667				SEC19-T12S-R05W
AMC 425735	Darby 1232	20133500668				SEC19-T12S-R05W
AMC 425736	Darby 1233	20133500669				SEC19-T12S-R05W
AMC 425737	Darby 1234	20133500670				SEC19-T12S-R05W
AMC 425738	Darby 1235	20133500671				SEC19-T12S-R05W
AMC 425739	Darby 1236	20133500672				SEC19-T12S-R05W
AMC 425740	Darby 1237	20133500673				SEC19-T12S-R05W
AMC 425741	Darby 1238	20133500674				SEC19-T12S-R05W
AMC 425742	Darby 1239	20133500675				SEC19-T12S-R05W
AMC 425743	Darby 1240	20133500676				SEC19-T12S-R05W
AMC 425744	Darby 1256	20133500677				SEC19-T12S-R05W
AMC 425745	Darby 1257	20133500678				SEC19-T12S-R05W
L AMC 425746	Darby 1258	20133500679				SEC19-T12S-R05W

Date: 3/2/2015

Page 25

RECEIVED
PIMA STATE OFFICE
2015 JUL - 8 10:47
PHOENIX, ARIZONA

EXHIBIT A

County: Pima

State: AZ

BLM Serial #	Claim Name	Original Recording		Amended Recording		Location
		Recording #	Page #	Recording #	Page #	
AMC 425747	Darby 1259	20133500680				SEC19-T12S-R05W
AMC 425748	Darby 1260	20133500681				SEC19-T12S-R05W
AMC 425749	Darby 1261	20133500682				SEC19-T12S-R05W
AMC 425750	Darby 1262	20133500683				SEC19-T12S-R05W
AMC 425751	Darby 1263	20133500684				SEC19-T12S-R05W
AMC 425752	Darby 1264	20133500685				SEC19-T12S-R05W
AMC 425753	Darby 1265	20133500686				SEC19-T12S-R05W
AMC 425754	Darby 1266	20133500687				SEC19-T12S-R05W
AMC 425755	Darby 1282	20133500688				SEC19-T12S-R05W
AMC 425756	Darby 1283	20133500689				SEC19-T12S-R05W
AMC 425757	Darby 1284	20133500690				SEC19-T12S-R05W
AMC 425758	Darby 1285	20133500691				SEC19-T12S-R05W
AMC 425759	Darby 1286	20133500692				SEC19-T12S-R05W
AMC 425760	Darby 1287	20133500693				SEC19-T12S-R05W
AMC 425761	Darby 1288	20133500694				SEC19-T12S-R05W
AMC 425762	Darby 1289	20133500695				SEC19-T12S-R05W
AMC 425763	Darby 1290	20133500696				SEC19-T12S-R05W
AMC 425764	Darby 1291	20133500697				SEC19-T12S-R05W
AMC 425765	Darby 1292	20133500698				SEC19-T12S-R05W
AMC 425766	Darby 1308	20133500699				SEC19-T12S-R05W
AMC 425767	Darby 1309	20133500700				SEC19-T12S-R05W
AMC 425768	Darby 1310	20133500701				SEC19-T12S-R05W
AMC 425769	Darby 1311	20133500702				SEC19-T12S-R05W
AMC 425770	Darby 1312	20133500703				SEC19-T12S-R05W
AMC 425771	Darby 1313	20133500704				SEC19-T12S-R05W
AMC 425772	Darby 1314	20133500705				SEC19-T12S-R05W
AMC 425773	Darby 1315	20133500706				SEC19-T12S-R05W
AMC 425774	Darby 1316	20133500707				SEC19-T12S-R05W
AMC 425775	Darby 1317	20133500708				SEC19-T12S-R05W
AMC 425776	Darby 1318	20133500709				SEC19-T12S-R05W
AMC 425777	Darby 1334	20133500710				SEC19-T12S-R05W
AMC 425778	Darby 1335	20133500711				SEC19-T12S-R05W
AMC 425779	Darby 1336	20133500712				SEC19-T12S-R05W
AMC 425780	Darby 1337	20133500713				SEC19-T12S-R05W
AMC 425781	Darby 1338	20133500714				SEC19-T12S-R05W
AMC 425782	Darby 1339	20133500716				SEC19-T12S-R05W
AMC 425783	Darby 1340	20133500715				SEC19-T12S-R05W
AMC 425784	Darby 1341	20133500717				SEC19-T12S-R05W

Date: 3/2/2015

PHOENIX, ARIZONA

Page 26

2015 JUL - 8 A 10:47

RECEIVED
PIMA STATE OFFICE

EXHIBIT A

County: Pima

State: AZ

BLM Serial #	Claim Name	Original Recording		Amended Recording		Location
		Recording #	Page #	Recording #	Page #	
AMC 425785	Darby 1357	20133500718				SEC19-T12S-R05W
AMC 425786	Darby 1358	20133500719				SEC19-T12S-R05W
AMC 425787	Darby 1359	20133500720				SEC19-T12S-R05W
AMC 425788	Darby 1360	20133500721				SEC19-T12S-R05W
AMC 425789	Darby 1361	20133500722				SEC19-T12S-R05W
AMC 425790	Darby 1362	20133500723				SEC19-T12S-R05W
AMC 425791	Darby 1363	20133500724				SEC19-T12S-R05W
AMC 425792	Darby 1364	20133500725				SEC19-T12S-R05W
AMC 425793	Darby 1241	20133500801				SEC20-T12S-R05W
AMC 425794	Darby 1242	20133500802				SEC20-T12S-R05W
AMC 425795	Darby 1243	20133500803				SEC20-T12S-R05W
AMC 425796	Darby 1244	20133500804				SEC20-T12S-R05W
AMC 425797	Darby 1245	20133500805				SEC20-T12S-R05W
AMC 425798	Darby 1246	20133500806				SEC20-T12S-R05W
AMC 425799	Darby 1247	20133500807				SEC20-T12S-R05W
AMC 425800	Darby 1248	20133500808				SEC20-T12S-R05W
AMC 425801	Darby 1249	20133500809				SEC20-T12S-R05W
AMC 425802	Darby 1250	20133500810				SEC20-T12S-R05W
AMC 425803	Darby 1251	20133500811				SEC20-T12S-R05W
AMC 425804	Darby 1252	20133500812				SEC20-T12S-R05W
AMC 425805	Darby 1253	20133500813				SEC20-T12S-R05W
AMC 425806	Darby 1254	20133500814				SEC20-T12S-R05W
AMC 425807	Darby 1255	20133500815				SEC20-T12S-R05W
AMC 425808	Darby 1267	20133500816				SEC20-T12S-R05W
AMC 425809	Darby 1268	20133500817				SEC20-T12S-R05W
AMC 425810	Darby 1269	20133500818				SEC20-T12S-R05W
AMC 425811	Darby 1270	20133500819				SEC20-T12S-R05W
AMC 425812	Darby 1271	20133500820				SEC20-T12S-R05W
AMC 425813	Darby 1272	20133500821				SEC20-T12S-R05W
AMC 425814	Darby 1273	20133500822				SEC20-T12S-R05W
AMC 425815	Darby 1274	20133500823				SEC20-T12S-R05W
AMC 425816	Darby 1275	20133500824				SEC20-T12S-R05W
AMC 425817	Darby 1276	20133500825				SEC20-T12S-R05W
AMC 425818	Darby 1277	20133500826				SEC20-T12S-R05W
AMC 425819	Darby 1278	20133500827				SEC20-T12S-R05W
AMC 425820	Darby 1279	20133500828				SEC20-T12S-R05W
AMC 425821	Darby 1280	20133500829				SEC20-T12S-R05W
AMC 425822	Darby 1281	20133500830				SEC20-T12S-R05W

Date: 3/2/2015

Page 27

RECEIVED
PIMA STATE OFFICE
2015 JUL - 8 - 10:47
PHOENIX, ARIZONA

EXHIBIT A

County: Pima

State: AZ

BLM Serial #

Claim Name

Original Recording

Amended Recording

Recording #

Page #

Recording #

Page #

Location

<u>BLM Serial #</u>	<u>Claim Name</u>	<u>Recording #</u>	<u>Page #</u>	<u>Recording #</u>	<u>Page #</u>	<u>Location</u>
AMC 425823	Darby 1293	20133500831				SEC20-T12S-R05W
AMC 425824	Darby 1294	20133500832				SEC20-T12S-R05W
AMC 425825	Darby 1295	20133500833				SEC20-T12S-R05W
AMC 425826	Darby 1296	20133500834				SEC20-T12S-R05W
AMC 425827	Darby 1297	20133500835				SEC20-T12S-R05W
AMC 425828	Darby 1298	20133500836				SEC20-T12S-R05W
AMC 425829	Darby 1299	20133500837				SEC20-T12S-R05W
AMC 425830	Darby 1300	20133500838				SEC20-T12S-R05W
AMC 425831	Darby 1301	20133500839				SEC20-T12S-R05W
AMC 425832	Darby 1302	20133500840				SEC20-T12S-R05W
AMC 425833	Darby 1303	20133500841				SEC20-T12S-R05W
AMC 425834	Darby 1304	20133500842				SEC20-T12S-R05W
AMC 425835	Darby 1305	20133500843				SEC20-T12S-R05W
AMC 425836	Darby 1306	20133500844				SEC20-T12S-R05W
AMC 425837	Darby 1307	20133500845				SEC20-T12S-R05W
AMC 425838	Darby 1319	20133500846				SEC20-T12S-R05W
AMC 425839	Darby 1320	20133500847				SEC20-T12S-R05W
AMC 425840	Darby 1321	20133500848				SEC20-T12S-R05W
AMC 425841	Darby 1322	20133500849				SEC20-T12S-R05W
AMC 425842	Darby 1323	20133500850				SEC20-T12S-R05W
AMC 425843	Darby 1324	20133500851				SEC20-T12S-R05W
AMC 425844	Darby 1325	20133500852				SEC20-T12S-R05W
AMC 425845	Darby 1326	20133500853				SEC20-T12S-R05W
AMC 425846	Darby 1327	20133500854				SEC20-T12S-R05W
AMC 425847	Darby 1328	20133500855				SEC20-T12S-R05W
AMC 425848	Darby 1329	20133500856				SEC20-T12S-R05W
AMC 425849	Darby 1330	20133500857				SEC20-T12S-R05W
AMC 425850	Darby 1331	20133500858				SEC20-T12S-R05W
AMC 425851	Darby 1332	20133500859				SEC20-T12S-R05W
AMC 425852	Darby 1333	20133500860				SEC20-T12S-R05W
AMC 425853	Darby 1342	20133500861				SEC20-T12S-R05W
AMC 425854	Darby 1343	20133500862				SEC20-T12S-R05W
AMC 425855	Darby 1344	20133500863				SEC20-T12S-R05W
AMC 425856	Darby 1345	20133500864				SEC20-T12S-R05W
AMC 425857	Darby 1346	20133500865				SEC20-T12S-R05W
AMC 425858	Darby 1347	20133500866				SEC20-T12S-R05W
AMC 425859	Darby 1348	20133500867				SEC20-T12S-R05W
AMC 425860	Darby 1349	20133500868				SEC20-T12S-R05W

Date: 3/2/2015

Page 28

2015 JUL - 8 - 10:49

RECEIVED
PIMA AZ STATE OFFICE

PIMA, ARIZONA

EXHIBIT A

County: Pima

State: AZ

<u>BLM Serial #</u>	<u>Claim Name</u>	<u>Original Recording</u>		<u>Amended Recording</u>		<u>Location</u>
		<u>Recording #</u>	<u>Page #</u>	<u>Recording #</u>	<u>Page #</u>	
AMC 425861	Darby 1350	20133500869				SEC20-T12S-R05W
AMC 425862	Darby 1351	20133500870				SEC20-T12S-R05W
AMC 425863	Darby 1352	20133500871				SEC20-T12S-R05W
AMC 425864	Darby 1353	20133500872				SEC20-T12S-R05W
AMC 425865	Darby 1354	20133500873				SEC20-T12S-R05W
AMC 425866	Darby 1355	20133500874				SEC20-T12S-R05W
AMC 425867	Darby 1356	20133500875				SEC20-T12S-R05W
AMC 425868	Darby 1365	20133500876				SEC20-T12S-R05W
AMC 425869	Darby 1366	20133500877				SEC20-T12S-R05W
AMC 425870	Darby 1367	20133500878				SEC20-T12S-R05W
AMC 425871	Darby 1368	20133500879				SEC20-T12S-R05W
AMC 425872	Darby 1369	20133500880				SEC20-T12S-R05W
AMC 425873	Darby 1370	20133500881				SEC20-T12S-R05W
AMC 425874	Darby 1371	20133500882				SEC20-T12S-R05W
AMC 425875	Darby 1372	20133500883				SEC20-T12S-R05W
AMC 425876	Darby 1373	20133500884				SEC20-T12S-R05W
AMC 425877	Darby 1374	20133500885				SEC20-T12S-R05W
AMC 425878	Darby 1375	20133500886				SEC20-T12S-R05W
AMC 425879	Darby 1376	20133500887				SEC20-T12S-R05W
AMC 425880	Darby 1377	20133500888				SEC20-T12S-R05W
AMC 425881	Darby 1378	20133500889				SEC20-T12S-R05W
AMC 425882	Darby 1379	20133500890				SEC20-T12S-R05W
AMC 425883	Darby 1380	20133500891				SEC20-T12S-R05W
AMC 425884	Darby 1381	20133500892				SEC20-T12S-R05W
AMC 425885	Darby 1382	20133500893				SEC20-T12S-R05W
AMC 425886	Darby 1383	20133500894				SEC20-T12S-R05W
AMC 425887	Darby 1384	20133500895				SEC20-T12S-R05W
AMC 425888	Darby 1385	20133500896				SEC20-T12S-R05W
AMC 425889	Darby 1386	20133500897				SEC20-T12S-R05W
AMC 425890	Darby 1387	20133500898				SEC20-T12S-R05W
AMC 425891	Darby 1388	20133500899				SEC20-T12S-R05W
AMC 425892	Darby 1389	20133500900				SEC20-T12S-R05W
AMC 425893	Darby 1390	20133500901				SEC20-T12S-R05W
AMC 425894	Darby 1391	20133500902				SEC20-T12S-R05W
AMC 425895	Darby 1392	20133500903				SEC20-T12S-R05W
AMC 425896	Darby 1393	20133500904				SEC20-T12S-R05W
AMC 425897	Darby 1394	20133500905				SEC20-T12S-R05W
AMC 425898	Darby 1395	20133500906				SEC20-T12S-R05W

Date: 3/2/2015

Page 29

RECEIVED
 PIMA STATE OFFICE
 JUL - 8 - 10 49
 PHOENIX, ARIZONA

EXHIBIT A

County: Pima

State: AZ

Original Recording

Amended Recording

<u>BLM Serial #</u>	<u>Claim Name</u>	<u>Recording #</u>	<u>Page #</u>	<u>Recording #</u>	<u>Page #</u>	<u>Location</u>
AMC 425899	Darby 1396	20133500907				SEC20-T12S-R05W
AMC 425900	Darby 1397	20133500908				SEC20-T12S-R05W
AMC 425901	Darby 1398	20133500909				SEC20-T12S-R05W
AMC 425902	Darby 1399	20133500910				SEC20-T12S-R05W
AMC 425903	Darby 1400	20133500911				SEC20-T12S-R05W
AMC 425904	Darby 1401	20133500912				SEC20-T12S-R05W
AMC 425905	Darby 1402	20133500913				SEC20-T12S-R05W
AMC 425906	Darby 1403	20133500914				SEC20-T12S-R05W
AMC 425907	Darby 1404	20133500915				SEC20-T12S-R05W
AMC 425908	Darby 1405	20133500916				SEC20-T12S-R05W
AMC 425909	Darby 1406	20133500917				SEC20-T12S-R05W
AMC 425910	Darby 1407	20133500918				SEC20-T12S-R05W
AMC 425911	Darby 1408	20133500919				SEC20-T12S-R05W
AMC 425912	Darby 1409	20133500920				SEC20-T12S-R05W
AMC 425913	Darby 1410	20133500921				SEC20-T12S-R05W
AMC 425914	Darby 1411	20133500922				SEC20-T12S-R05W
AMC 425915	Darby 1412	20133500923				SEC20-T12S-R05W
AMC 425916	Darby 1413	20133500924				SEC20-T12S-R05W
AMC 425917	Darby 1414	20133500925				SEC20-T12S-R05W
AMC 425918	Darby 1415	20133500926				SEC20-T12S-R05W
AMC 428474	AJO-101	20141830338				SEC11-T12S-R06W
AMC 428475	AJO-102	20141830339				SEC11-T12S-R06W
AMC 428476	AJO-103	20141830340				SEC11-T12S-R06W
AMC 428477	AJO-104	20141830341				SEC11-T12S-R06W
AMC 428478	AJO-105	20141830342				SEC11-T12S-R06W
AMC 428479	AJO-106	20141830343				SEC11-T12S-R06W
AMC 428480	AJO-107	20141830344				SEC11-T12S-R06W
AMC 428481	AJO-108	20141830345				SEC11-T12S-R06W
AMC 428482	AJO-109	20141830346				SEC11-T12S-R06W
AMC 428483	AJO-110	20141830347				SEC11-T12S-R06W
AMC 428484	AJO-111	20141830348				SEC11-T12S-R06W
AMC 428485	AJO-112	20141830349				SEC11-T12S-R06W
AMC 428486	AJO-113	20141830350				SEC11-T12S-R06W
AMC 428487	AJO-114	20141830351				SEC11-T12S-R06W
AMC 428488	AJO-115	20141830352				SEC11-T12S-R06W
AMC 428489	AJO-116	20141830353				SEC11-T12S-R06W
AMC 428490	AJO-117	20141830354				SEC11-T12S-R06W
AMC 428491	AJO-118	20141830355				SEC11-T12S-R06W

Date: 3/2/2015

Page 30

PHOENIX, ARIZONA

2015 JUL - 8 10:46

RECEIVED
LAND STATE OFFICE

EXHIBIT A

County: Pima

State: AZ

<u>BLM Serial #</u>	<u>Claim Name</u>	<u>Original Recording</u>		<u>Amended Recording</u>		<u>Location</u>
		<u>Recording #</u>	<u>Page #</u>	<u>Recording #</u>	<u>Page #</u>	
AMC 428492	AJO-119	20141830356				SEC11-T12S-R06W
AMC 428493	AJO-120	20141830357				SEC11-T12S-R06W
AMC 428494	AJO-121	20141830358				SEC11-T12S-R06W
AMC 428495	AJO-122	20141830359				SEC11-T12S-R06W
AMC 428496	AJO-123	20141830360				SEC11-T12S-R06W
AMC 428497	AJO-124	20141830361				SEC11-T12S-R06W
AMC 428498	AJO-125	20141830362				SEC11-T12S-R06W
AMC 428499	AJO-126	20141830363				SEC11-T12S-R06W
AMC 428500	AJO-127	20141830364				SEC11-T12S-R06W
AMC 428501	AJO-128	20141830365				SEC11-T12S-R06W
AMC 428502	AJO-129	20141830366				SEC11-T12S-R06W
AMC 428503	AJO-130	20141830367				SEC11-T12S-R06W
AMC 428504	AJO-131	20141830368				SEC11-T12S-R06W
AMC 428505	AJO-132	20141830369				SEC11-T12S-R06W
AMC 428506	AJO-133	20141830370				SEC11-T12S-R06W
AMC 428507	AJO-134	20141830371				SEC11-T12S-R06W
AMC 428508	AJO-135	20141830372				SEC11-T12S-R06W
AMC 428509	AJO-136	20141830373				SEC11-T12S-R06W
AMC 428510	AJO-137	20141830374				SEC11-T12S-R06W
AMC 428511	AJO-138	20141830375				SEC11-T12S-R06W
AMC 428512	AJO-139	20141830376				SEC11-T12S-R06W
AMC 428513	AJO-140	20141830377				SEC11-T12S-R06W
AMC 428514	AJO-141	20141830378				SEC11-T12S-R06W
AMC 428515	AJO-142	20141830379				SEC11-T12S-R06W
AMC 428516	AJO-143	20141830380				SEC11-T12S-R06W
AMC 428517	AJO-144	20141830381				SEC11-T12S-R06W
AMC 428518	AJO-145	20141830382				SEC11-T12S-R06W
AMC 428519	AJO-146	20141830383				SEC11-T12S-R06W
AMC 428520	AJO-147	20141830384				SEC11-T12S-R06W
AMC 428521	AJO-148	20141830385				SEC11-T12S-R06W
AMC 428522	AJO-149	20141830386				SEC11-T12S-R06W
AMC 428523	AJO-150	20141830387				SEC11-T12S-R06W
AMC 428524	AJO-151	20141830388				SEC11-T12S-R06W
AMC 428525	AJO-152	20141830389				SEC11-T12S-R06W
AMC 428526	AJO-153	20141830390				SEC11-T12S-R06W
AMC 428527	AJO-154	20141830391				SEC11-T12S-R06W
AMC 428528	AJO-155	20141830392				SEC11-T12S-R06W
AMC 428529	AJO-156	20141830393				SEC11-T12S-R06W

Date: 3/2/2015

Page 31

RECEIVED
BLM AZ STATE OFFICE
2015 JUL - 8 A 10:46
PHOENIX, ARIZONA

EXHIBIT A

County: Pima

State: AZ

<u>BLM Serial #</u>	<u>Claim Name</u>	<u>Original Recording</u>		<u>Amended Recording</u>		<u>Location</u>
		<u>Recording #</u>	<u>Page #</u>	<u>Recording #</u>	<u>Page #</u>	
AMC 428530	AJO-157	20141830394				SEC11-T12S-R06W
AMC 428531	AJO-158	20141830395				SEC11-T12S-R06W
AMC 428532	AJO-159	20141830396				SEC11-T12S-R06W
AMC 428533	AJO-160	20141830397				SEC11-T12S-R06W
AMC 428534	AJO-161	20141830398				SEC11-T12S-R06W
AMC 428535	AJO-162	20141830399				SEC11-T12S-R06W
AMC 428536	AJO-163	20141830400				SEC11-T12S-R06W
AMC 428537	AJO-164	20141830401				SEC17-T12S-R05W
AMC 428538	AJO-165	20141830402				SEC17-T12S-R05W
AMC 428539	AJO-166	20141830403				SEC30-T12S-R05W
AMC 428540	AJO-167	20141830404				SEC30-T12S-R05W
AMC 428541	AJO-168	20141830405				SEC30-T12S-R05W
AMC 428542	AJO-169	20141830406				SEC30-T12S-R05W
AMC 428543	AJO-170	20141830407				SEC30-T12S-R05W
AMC 428544	AJO-171	20141830408				SEC30-T12S-R05W
AMC 428545	AJO-172	20141830409				SEC30-T12S-R05W
AMC 428546	AJO-173	20141830410				SEC30-T12S-R05W
AMC 428547	AJO-174	20141830411				SEC30-T12S-R05W
AMC 428548	AJO-175	20141830412				SEC30-T12S-R05W
AMC 428549	AJO-176	20141830413				SEC30-T12S-R05W
AMC 428550	AJO-177	20141830414				SEC30-T12S-R05W
AMC 428551	AJO-178	20141830415				SEC30-T12S-R05W
AMC 428552	AJO-179	20141830416				SEC30-T12S-R05W
AMC 428553	AJO-180	20141830417				SEC30-T12S-R05W
AMC 428554	AJO-181	20141830418				SEC36-T12S-R06W
AMC 428555	AJO-182	20141830419				SEC36-T12S-R06W
AMC 428556	AJO-183	20141830420				SEC35-T12S-R06W
AMC 428557	AJO-184	20141830421				SEC35-T12S-R06W
AMC 428558	AJO-185	20141830422				SEC35-T12S-R06W
AMC 428559	AJO-186	20141830423				SEC35-T12S-R06W
AMC 428560	AJO-187	20141830424				SEC35-T12S-R06W
AMC 428561	AJO-188	20141830425				SEC35-T12S-R06W
AMC 428562	AJO-189	20141830426				SEC35-T12S-R06W
AMC 428563	AJO-190	20141830427				SEC35-T12S-R06W
AMC 428564	AJO-191	20141830428				SEC35-T12S-R06W
AMC 428565	AJO-192	20141830429				SEC35-T12S-R06W
AMC 428566	AJO-193	20141830430				SEC35-T12S-R06W
AMC 428567	AJO-194	20141830431				SEC35-T12S-R06W

Date: 3/2/2015

Page 32

RECEIVED
 PIMA AZ STATE OFFICE
 2015 JUL - 8 10:45
 PHOENIX, ARIZONA

EXHIBIT A

County: Pima

State: AZ

BLM Serial #

Claim Name

Original Recording

Amended Recording

Recording # Page #

Recording # Page #

Location

AMC 428568

AJO-195

20141830432

SEC35-T12S-R06W

No. Of Claims

1217

Date: 3/2/2015

PHOENIX, ARIZONA

2015 JUL - 8 A 10: 45

RECEIVED
BLM AZ STATE OFFICE

Page 33

United States Department of the Interior
Bureau of Land Management
 LANDS/RECREATION & PLANNING
 ONE N CENTRAL AVE
 PHOENIX, AZ 85004 -2203
 Phone: 602-417-9200

Receipt

No: 3337846

Transaction #: 3435417	
Date of Transaction: 07/08/2015	
CUSTOMER:	
FREEPORT MINERALS CORPORATION 333 N CENTRAL AVE 24TH FL PHOENIX, AZ 85004 US	

LINE #	QTY	DESCRIPTION	REMARKS	UNIT PRICE	TOTAL
1	1.00	LOCATABLE MINERALS / MINING CLAIMS- NOT NEW-UNADJUD, ONE AUTH NO. ONLY / MINING CLAIM MONEY RECEIVED CASES: AMC41648/\$188635.00	2016 MAINT (1217)	- n/a -	188635.00
TOTAL:					\$188,635.00

PAYMENT INFORMATION			
1	AMOUNT:	188635.00	POSTMARKED: N/A
	TYPE:	CHECK	RECEIVED: 07/08/2015
	CHECK NO:	0000841958	
	NAME:	FREEPORT MINERALS CORPORATION 333 N CENTRAL AVE 24TH FL PHOENIX AZ 85004 US	

REMARKS

This receipt was generated by the automated BLM Collections and Billing System and is a paper representation of a portion of the official electronic record contained therein.

ENTERED
 JUL 10 2015
 BY: *Ram*

AMC 41648
 67991
 180088
 332760
 346820
 349241
 423777
 425603

July 15, 2014

After recording, return to:
 Freeport Minerals Corporation
 Attn: C. Loder
 333 North Central Avenue
 Phoenix, AZ 85004

Bureau of Land Management
 Arizona State Office
 One North Central Avenue
 Phoenix, AZ 85004

NO. OF CLAIMS 1122
 AMOUNT 173910.
 RECEIPT NO. 3079971
 INIT. SC
 BLM-ASO


2014

NOTICE OF INTENT TO HOLD MINING CLAIMS AND PAYMENT OF BLM MAINTENANCE FEE

Re: Payment of Annual Claim Maintenance Fee

Dear Sir or Madam:

This will serve as notice that Freeport Minerals Corporation, formerly known as Freeport-McMoRan Corporation, whose address for purposes of this filing is Land and Water Department, 333 North Central Ave., 24th Floor, Phoenix, Arizona 85004, intends to hold the mining claims and/or mill sites described on Exhibit A attached hereto for the assessment year ending at 12 o'clock, noon, on September 1, 2015 by payment of the annual maintenance fee of \$155 per claim or site. Payment of such amount is made herewith for such assessment year for each of the claims and sites, the name, and BLM serial number with the book and page or index number of recording of the location notice in the official records of Pima County, Arizona, of which, is set forth on Exhibit A attached hereto and by this reference incorporated herein.



 Carolyn Loder for
 Freeport Minerals Corporation.


State of Arizona)
) ss.
 County of Maricopa)

RECEIVED
 BLM AZ STATE OFFICE
 2014 JUL 18 A 9:45
 PHOENIX, ARIZONA

The foregoing instrument was acknowledged before me on July 15th, 2014, by Carolyn Loder, on behalf of Freeport Minerals Corporation, formerly known as Freeport-McMoRan Corporation

(Seal)




 Notary Public
 My commission expires: 11-18-2015

ENTERED
 JUL 21 2014

EXHIBIT A

County: Pima

State: AZ

BLM Serial #	Claim Name	Original Recording		Amended Recording		Location
		Recording #	Page #	Recording #	Page #	
AMC 041648	Phila	YY	627			SEC28-T12S-R06W
AMC 041649	Phila No. 1	ZZ	139			SEC28-T12S-R06W
AMC 041650	Phila No. 2	ZZ	140			SEC28-T12S-R06W
AMC 041651	Alfred No. 2	WW	514	YY	547	SEC28-T12S-R06W
AMC 041652	White Apex	WW	516	YY	550	SEC28-T12S-R06W
AMC 041653	Daisy	WW	512	YY	553	SEC28-T12S-R06W
AMC 041654	Daisy No. 1	WW	513	YY	554	SEC28-T12S-R06W
AMC 041655	Copper No. 1	XX	595	YY	551	SEC27-T12S-R06W
AMC 041656	New Copper No. 2		371 243			SEC28-T12S-R06W
AMC 041657	Last Wedge	XX	598	521	231	SEC27-T12S-R06W
AMC 041658	Fracture	LLL	289	518	124	SEC27-T12S-R06W
AMC 041659	Fracture No. 1	LLL	365			SEC27-T12S-R06W
AMC 067991	Copper Ridge #6	SS	587			SEC35-T12S-R06W
AMC 067992	Copper Ridge #7	SS	588			SEC35-T12S-R06W
AMC 067993	Copper Ridge #9	SS	595			SEC36-T12S-R06W
AMC 067994	Copper Ridge #11	SS	585			SEC35-T12S-R06W
AMC 180090	MARGIE 3	6808	600			SEC25-T12S-R06W
AMC 180096	MARGIE 9	6808	612			SEC25-T12S-R06W
AMC 180097	MARGIE 10	6808	614			SEC25-T12S-R06W
AMC 180098	MARGIE 11	6808	616			SEC25-T12S-R06W
AMC 180099	MARGIE 12	6808	618			SEC25-T12S-R06W
AMC 180100	MARGIE 13	6808	620			SEC26-T12S-R06W
AMC 180101	MARGIE 14	6808	622			SEC26-T12S-R06W
AMC 180102	MARGIE 19	6808	624			SEC26-T12S-R06W
AMC 180103	MARGIE 20	6808	626			SEC26-T12S-R06W
AMC 180104	MARGIE 21	6808	628			SEC26-T12S-R06W
AMC 332760	AJ 1	9998	324			SEC28-T12S-R06W
AMC 332761	AJ 2	9998	328			SEC27-T12S-R06W
AMC 332762	AJ 3	9998	330			SEC27-T12S-R06W
AMC 332763	AJ 4	9998	332			SEC27-T12S-R06W
AMC 346820	Darby 1	10553	532			SEC07-T12S-R05W
AMC 346821	Darby 2	10553	534			SEC07-T12S-R05W
AMC 346822	Darby 3	10553	536			SEC07-T12S-R05W
AMC 346823	Darby 4	10553	538			SEC07-T12S-R05W
AMC 346824	Darby 5	10553	540			SEC07-T12S-R05W
AMC 346825	Darby 6	10553	542			SEC07-T12S-R05W
AMC 346826	Darby 7	10553	544			SEC07-T12S-R05W
AMC 346827	Darby 8	10553	546			SEC07-T12S-R05W

Date: 5/6/2014

Page 1

RECEIVED
BLM AZ STATE OFFICE
2014 JUL 18 A 9:15
PHOENIX, ARIZONA

Handwritten signature

EXHIBIT A

County: Pima

State: AZ

BLM Serial #	Claim Name	Original Recording		Amended Recording		Location
		Recording #	Page #	Recording #	Page #	
AMC 346828	Darby 9	10553	548			SEC07-T12S-R05W
AMC 346829	Darby 10	10553	550			SEC07-T12S-R05W
AMC 346830	Darby 11	10553	552			SEC07-T12S-R05W
AMC 346831	Darby 12	10553	554			SEC07-T12S-R05W
AMC 346832	Darby 13	10553	556			SEC07-T12S-R05W
AMC 346833	Darby 14	10553	558			SEC07-T12S-R05W
AMC 346834	Darby 15	10553	560			SEC07-T12S-R05W
AMC 346835	Darby 16	10553	562			SEC07-T12S-R05W
AMC 346836	Darby 17	10553	564			SEC07-T12S-R05W
AMC 346837	Darby 18	10553	566			SEC07-T12S-R05W
AMC 346838	Darby 19	10553	568			SEC07-T12S-R05W
AMC 346839	Darby 20	10553	570			SEC07-T12S-R05W
AMC 346840	Darby 21	10553	572			SEC07-T12S-R05W
AMC 346841	Darby 22	10553	574			SEC07-T12S-R05W
AMC 346842	Darby 23	10553	576			SEC07-T12S-R05W
AMC 346843	Darby 24	10553	578			SEC07-T12S-R05W
AMC 346844	Darby 25	10553	580			SEC07-T12S-R05W
AMC 346845	Darby 26	10553	582			SEC07-T12S-R05W
AMC 346846	Darby 27	10553	584			SEC07-T12S-R05W
AMC 346847	Darby 28	10553	586			SEC07-T12S-R05W
AMC 346848	Darby 29	10553	588			SEC07-T12S-R05W
AMC 346849	Darby 30	10553	590			SEC07-T12S-R05W
AMC 346850	Darby 31	10553	592			SEC07-T12S-R05W
AMC 346851	Darby 32	10553	594			SEC07-T12S-R05W
AMC 346852	Darby 33	10553	596			SEC18-T12S-R05W
AMC 346853	Darby 34	10553	598			SEC18-T12S-R05W
AMC 346854	Darby 35	10553	600			SEC18-T12S-R05W
AMC 346855	Darby 36	10553	602			SEC18-T12S-R05W
AMC 346856	Darby 37	10553	604			SEC18-T12S-R05W
AMC 346857	Darby 38	10553	606			SEC18-T12S-R05W
AMC 346858	Darby 39	10553	608			SEC18-T12S-R05W
AMC 346859	Darby 40	10553	610			SEC18-T12S-R05W
AMC 346860	Darby 41	10553	612			SEC18-T12S-R05W
AMC 346861	Darby 42	10553	614			SEC18-T12S-R05W
AMC 346862	Darby 43	10553	616			SEC18-T12S-R05W
AMC 346863	Darby 44	10553	618			SEC18-T12S-R05W
AMC 346864	Darby 45	10553	620			SEC18-T12S-R05W
AMC 346865	Darby 46	10553	622			SEC18-T12S-R05W

Date: 5/6/2014

RECEIVED
BLM AZ STATE OFFICE
2014 JUL 18 A 9:45
PHOENIX, ARIZONA

35/50

EXHIBIT A

County: Pima

State: AZ

BLM Serial #	Claim Name	Original Recording		Amended Recording		Location
		Recording #	Page #	Recording #	Page #	
AMC 346866	Darby 47	10553	624			SEC18-T12S-R05W
AMC 346867	Darby 48	10553	626			SEC18-T12S-R05W
AMC 346868	Darby 49	10553	628			SEC18-T12S-R05W
AMC 346869	Darby 50	10553	630			SEC18-T12S-R05W
AMC 346870	Darby 51	10553	632			SEC18-T12S-R05W
AMC 346871	Darby 52	10553	634			SEC18-T12S-R05W
AMC 346872	Darby 53	10553	636			SEC18-T12S-R05W
AMC 346873	Darby 54	10553	638			SEC18-T12S-R05W
AMC 346874	Darby 55	10553	640			SEC18-T12S-R05W
AMC 346875	Darby 56	10553	642			SEC18-T12S-R05W
AMC 346876	Darby 57	10553	644			SEC18-T12S-R05W
AMC 346877	Darby 58	10553	646			SEC18-T12S-R05W
AMC 346878	Darby 59	10553	648			SEC18-T12S-R05W
AMC 346879	Darby 60	10553	650			SEC18-T12S-R05W
AMC 346880	Darby 61	10553	652			SEC18-T12S-R05W
AMC 346881	Darby 62	10553	654			SEC18-T12S-R05W
AMC 346882	Darby 63	10553	656			SEC18-T12S-R05W
AMC 346883	Darby 64	10553	658			SEC18-T12S-R05W
AMC 346884	Darby 65	10553	660			SEC19-T12S-R05W
AMC 346885	Darby 66	10553	662			SEC19-T12S-R05W
AMC 346886	Darby 67	10553	664			SEC19-T12S-R05W
AMC 346887	Darby 68	10553	666			SEC19-T12S-R05W
AMC 346888	Darby 69	10553	668			SEC19-T12S-R05W
AMC 346889	Darby 70	10553	670			SEC19-T12S-R05W
AMC 346890	Darby 71	10553	672			SEC19-T12S-R05W
AMC 346891	Darby 72	10553	674			SEC19-T12S-R05W
AMC 346892	Darby 101	10553	676			SEC08-T12S-R05W
AMC 346893	Darby 102	10553	678			SEC08-T12S-R05W
AMC 346894	Darby 103	10553	680			SEC08-T12S-R05W
AMC 346895	Darby 104	10553	682			SEC08-T12S-R05W
AMC 346896	Darby 105	10553	684			SEC08-T12S-R05W
AMC 346897	Darby 106	10553	686			SEC08-T12S-R05W
AMC 346898	Darby 107	10553	688			SEC08-T12S-R05W
AMC 346899	Darby 108	10553	690			SEC08-T12S-R05W
AMC 346900	Darby 109	10553	692			SEC08-T12S-R05W
AMC 346901	Darby 110	10553	694			SEC17-T12S-R05W
AMC 346902	Darby 111	10553	696			SEC17-T12S-R05W
AMC 346903	Darby 112	10553	698			SEC17-T12S-R05W

Date: 5/6/2014

Page 3

RECEIVED
 BLM AZ STATE OFFICE
 2014 JUL 18 A 9:45
 PHOENIX, ARIZONA

35/50

EXHIBIT A

County: Pima

State: AZ

BLM Serial #	Claim Name	Original Recording		Amended Recording		Location
		Recording #	Page #	Recording #	Page #	
AMC 346904	Darby 113	10553	700			SEC17-T12S-R05W
AMC 346905	Darby 114	10553	702			SEC17-T12S-R05W
AMC 346906	Darby 115	10553	704			SEC17-T12S-R05W
AMC 346907	Darby 116	10553	706			SEC17-T12S-R05W
AMC 346908	Darby 117	10553	708			SEC17-T12S-R05W
AMC 346909	Darby 118	10553	710			SEC17-T12S-R05W
AMC 346910	Darby 119	10553	712			SEC20-T12S-R05W
AMC 346911	Darby 120	10553	714			SEC20-T12S-R05W
AMC 346912	Darby 121	10553	716			SEC18-T12S-R05W
AMC 346913	Darby 122	10553	718			SEC18-T12S-R05W
AMC 346914	Darby 123	10553	720			SEC18-T12S-R05W
AMC 346915	Darby 124	10553	722			SEC18-T12S-R05W
AMC 346916	Darby 125	10553	724			SEC18-T12S-R05W
AMC 346917	Darby 126	10553	726			SEC18-T12S-R05W
AMC 346918	Darby 127	10553	728			SEC18-T12S-R05W
AMC 346919	Darby 128	10553	730			SEC18-T12S-R05W
AMC 346920	Darby 129	10553	732			SEC18-T12S-R05W
AMC 346921	Darby 130	10553	734			SEC19-T12S-R05W
AMC 346922	Darby 131	10553	736			SEC19-T12S-R05W
AMC 346923	Darby 132	10553	738			SEC19-T12S-R05W
AMC 346924	Darby 133	10553	740			SEC19-T12S-R05W
AMC 346925	Darby 134	10553	742			SEC19-T12S-R05W
AMC 346926	Darby 135	10553	744			SEC19-T12S-R05W
AMC 346927	Darby 136	10553	746			SEC19-T12S-R05W
AMC 346928	Darby 137	10553	748			SEC19-T12S-R05W
AMC 346929	Darby 138	10553	750			SEC19-T12S-R05W
AMC 346930	Darby 139	10553	752			SEC19-T12S-R05W
AMC 346931	Darby 140	10553	754			SEC19-T12S-R05W
AMC 346932	Darby 141	10553	756			SEC19-T12S-R05W
AMC 346935	Darby 144	10553	762			SEC28-T12S-R06W
AMC 346937	Darby 146	10553	766			SEC33-T12S-R06W
AMC 346939	Darby 148	10553	770			SEC33-T12S-R06W
AMC 346941	Darby 150	10553	774			SEC33-T12S-R06W
AMC 346943	Darby 152	10553	778			SEC33-T12S-R06W
AMC 346945	Darby 154	10553	782			SEC33-T12S-R06W
AMC 346947	Darby 156	10553	786			SEC33-T12S-R06W
AMC 346949	Darby 158	10553	790			SEC33-T12S-R06W
AMC 346951	Darby 160	10553	794			SEC33-T12S-R06W

Date: 5/6/2014

RECEIVED
BLM AZ STATE OFFICE
2014 JUL 18 A 9:45
PHOENIX, ARIZONA

35/50

EXHIBIT A

County: Pima

State: AZ

BLM Serial #	Claim Name	Original Recording		Amended Recording		Location
		Recording #	Page #	Recording #	Page #	
AMC 346953	Darby 162	10553	798			SEC33-T12S-R06W
AMC 346954	Darby 163	10553	800			SEC28-T12S-R06W
AMC 346955	Darby 164	10553	802			SEC33-T12S-R06W
AMC 346956	Darby 165	10553	804			SEC33-T12S-R06W
AMC 346957	Darby 166	10553	806			SEC33-T12S-R06W
AMC 346958	Darby 167	10553	808			SEC33-T12S-R06W
AMC 346959	Darby 168	10553	810			SEC33-T12S-R06W
AMC 346960	Darby 169	10553	812			SEC33-T12S-R06W
AMC 346961	Darby 170	10553	814			SEC33-T12S-R06W
AMC 346962	Darby 171	10553	816			SEC33-T12S-R06W
AMC 346963	Darby 172	10553	818			SEC33-T12S-R06W
AMC 346964	Darby 173	10553	820			SEC34-T12S-R06W
AMC 346965	Darby 174	10553	822			SEC34-T12S-R06W
AMC 346966	Darby 175	10553	824			SEC34-T12S-R06W
AMC 346967	Darby 176	10553	826			SEC34-T12S-R06W
AMC 346968	Darby 177	10553	828			SEC34-T12S-R06W
AMC 346969	Darby 178	10553	830			SEC34-T12S-R06W
AMC 346970	Darby 179	10553	832			SEC34-T12S-R06W
AMC 346971	Darby 180	10553	834			SEC34-T12S-R06W
AMC 346981	Darby 190	10553	854			SEC34-T12S-R06W
AMC 346982	Darby 191	10553	856			SEC34-T12S-R06W
AMC 346983	Darby 192	10553	858			SEC34-T12S-R06W
AMC 346984	Darby 193	10553	860			SEC34-T12S-R06W
AMC 346985	Darby 194	10553	862			SEC34-T12S-R06W
AMC 346986	Darby 195	10553	864			SEC34-T12S-R06W
AMC 346987	Darby 196	10553	866			SEC34-T12S-R06W
AMC 346988	Darby 197	10553	868			SEC34-T12S-R06W
AMC 346989	Darby 198	10553	870			SEC34-T12S-R06W
AMC 346990	Darby 199	10553	872			SEC34-T12S-R06W
AMC 346991	Darby 200	10553	874			SEC34-T12S-R06W
AMC 346992	Darby 201	10553	876			SEC34-T12S-R06W
AMC 346993	Darby 202	10553	878			SEC34-T12S-R06W
AMC 346994	Darby 203	10553	880			SEC34-T12S-R06W
AMC 346995	Darby 204	10553	882			SEC34-T12S-R06W
AMC 346996	Darby 205	10553	884			SEC34-T12S-R06W
AMC 346997	Darby 206	10553	886			SEC34-T12S-R06W
AMC 346998	Darby 207	10553	888			SEC34-T12S-R06W
AMC 347017	Darby 226	10553	926			SEC34-T12S-R06W

Date: 5/6/2014

Page 5

RECEIVED
 BLM AZ STATE OFFICE
 2014 JUL 18 A 9 45
 PHOENIX, ARIZONA

35/4

EXHIBIT A

County: Pima

State: AZ

BLM Serial #	Claim Name	Original Recording		Amended Recording		Location
		Recording #	Page #	Recording #	Page #	
AMC 347018	Darby 227	10553	928			SEC34-T12S-R06W
AMC 347019	Darby 228	10553	930			SEC34-T12S-R06W
AMC 347020	Darby 229	10553	932			SEC34-T12S-R06W
AMC 347021	Darby 230	10553	934			SEC34-T12S-R06W
AMC 347022	Darby 231	10553	936			SEC34-T12S-R06W
AMC 347032	Darby 241	10553	956			SEC35-T12S-R06W
AMC 347033	Darby 242	10553	958			SEC35-T12S-R06W
AMC 347034	Darby 243	10553	960			SEC35-T12S-R06W
AMC 347035	Darby 244	10553	962			SEC35-T12S-R06W
AMC 347036	Darby 245	10553	964			SEC35-T12S-R06W
AMC 347037	Darby 246	10553	966			SEC35-T12S-R06W
AMC 347038	Darby 247	10553	968			SEC35-T12S-R06W
AMC 347039	Darby 248	10553	970			SEC35-T12S-R06W
AMC 347040	Darby 249	10553	972			SEC35-T12S-R06W
AMC 347041	Darby 250	10553	974			SEC35-T12S-R06W
AMC 347042	Darby 251	10553	976			SEC35-T12S-R06W
AMC 347043	Darby 252	10553	978			SEC35-T12S-R06W
AMC 347044	Darby 253 (A)	10553	980	13625	337	SEC35-T12S-R06W
AMC 347045	Darby 254 (A)	10553	982	13625	339	SEC35-T12S-R06W
AMC 347046	Darby 255 (A)	10553	984	13625	341	SEC35-T12S-R06W
AMC 347047	Darby 256	10553	986			SEC35-T12S-R06W
AMC 347048	Darby 257	10553	988			SEC35-T12S-R06W
AMC 347049	Darby 258	10553	990			SEC35-T12S-R06W
AMC 347050	Darby 259 (A)	10553	992	13625	343	SEC35-T12S-R06W
AMC 347051	Darby 260 (A)	10553	994	13625	345	SEC36-T12S-R06W
AMC 347052	Darby 261	10553	996			SEC36-T12S-R06W
AMC 347053	Darby 262 (A)	10553	998	13625	347	SEC36-T12S-R06W
AMC 347054	Darby 263	10553	1000			SEC36-T12S-R06W
AMC 347055	Darby 264	10553	1002			SEC36-T12S-R06W
AMC 347056	Darby 265	10553	1004			SEC36-T12S-R06W
AMC 347057	Darby 266	10553	1006			SEC36-T12S-R06W
AMC 347058	Darby 267	10553	1008			SEC36-T12S-R06W
AMC 347059	Darby 268	10553	1010			SEC36-T12S-R06W
AMC 347060	Darby 269	10553	1012			SEC36-T12S-R06W
AMC 347061	Darby 270	10553	1014			SEC36-T12S-R06W
AMC 347062	Darby 271	10553	1016			SEC36-T12S-R06W
AMC 347063	Darby 272	10553	1018			SEC36-T12S-R06W
AMC 347064	Darby 273	10553	1020			SEC36-T12S-R06W

Date: 5/6/2014

Page 6

RECEIVED
BLM AZ STATE OFFICE
2014 JUL 18 A 9 45
PHOENIX, ARIZONA
1016
1018

35/45

EXHIBIT A

County: Pima

State: AZ

BLM Serial #	Claim Name	Original Recording		Amended Recording		Location
		Recording #	Page #	Recording #	Page #	
AMC 347065	Darby 274	10553	1022			SEC36-T12S-R06W
AMC 347066	Darby 275	10553	1024			SEC36-T12S-R06W
AMC 347067	Darby 276	10553	1026			SEC36-T12S-R06W
AMC 347068	Darby 277	10553	1028			SEC36-T12S-R06W
AMC 347069	Darby 278	10553	1030			SEC31-T12S-R05W
AMC 347070	Darby 279	10553	1032			SEC36-T12S-R06W
AMC 347071	Darby 280	10553	1034			SEC31-T12S-R05W
AMC 347072	Darby 281	10553	1036			SEC36-T12S-R06W
AMC 347073	Darby 282	10553	1038			SEC31-T12S-R05W
AMC 347074	Darby 283	10553	1040			SEC36-T12S-R06W
AMC 347075	Darby 284	10553	1042			SEC31-T12S-R05W
AMC 347076	Darby 285	10553	1044			SEC36-T12S-R06W
AMC 347077	Darby 286	10553	1046			SEC31-T12S-R05W
AMC 347078	Darby 287	10553	1048			SEC36-T12S-R06W
AMC 347079	Darby 288	10553	1050			SEC31-T12S-R05W
AMC 347080	Darby 289	10553	1052			SEC36-T12S-R06W
AMC 347081	Darby 290	10553	1054			SEC31-T12S-R05W
AMC 347082	Darby 291	10553	1056			SEC36-T12S-R06W
AMC 347083	Darby 292	10553	1058			SEC31-T12S-R05W
AMC 347084	Darby 293	10553	1060			SEC36-T12S-R06W
AMC 347085	Darby 294	10553	1062			SEC31-T12S-R05W
AMC 347086	Darby 295	10553	1064			SEC34-T12S-R06W
AMC 349241	Darby 300	10680	2286			SEC12-T12S-R06W
AMC 349242	Darby 301	10680	2288			SEC12-T12S-R06W
AMC 349243	Darby 302	10680	2290			SEC12-T12S-R06W
AMC 349244	Darby 303	10680	2292			SEC12-T12S-R06W
AMC 349245	Darby 304	10680	2294			SEC12-T12S-R06W
AMC 349246	Darby 305	10680	2296			SEC12-T12S-R06W
AMC 349247	Darby 306	10680	2298			SEC12-T12S-R06W
AMC 349248	Darby 307	10680	2300			SEC12-T12S-R06W
AMC 349249	Darby 308	10680	2302			SEC01-T12S-R06W
AMC 349250	Darby 309	10680	2304			SEC01-T12S-R06W
AMC 349251	Darby 310	10680	2306			SEC01-T12S-R06W
AMC 349252	Darby 311	10680	2308			SEC01-T12S-R06W
AMC 349253	Darby 312	10680	2310			SEC01-T12S-R06W
AMC 349254	Darby 313	10680	2312			SEC01-T12S-R06W
AMC 349255	Darby 314	10680	2314			SEC01-T12S-R06W
AMC 349256	Darby 315	10680	2316			SEC01-T12S-R06W

Date: 5/6/2014

Page 7

RECEIVED
 BLM AZ STATE OFFICE
 PHOENIX, ARIZONA
 2014 JUL 18 A 9:45

38/50

EXHIBIT A

County: Pima

State: AZ

BLM Serial #	Claim Name	Original Recording		Amended Recording		Location
		Recording #	Page #	Recording #	Page #	
AMC 349257	Darby 316	10680	2318			SEC01-T12S-R06W
AMC 349258	Darby 317	10680	2320			SEC01-T12S-R06W
AMC 349259	Darby 318	10680	2322			SEC06-T12S-R05W
AMC 349260	Darby 319	10680	2324			SEC06-T12S-R05W
AMC 349261	Darby 320	10680	2326			SEC06-T12S-R05W
AMC 349262	Darby 321	10680	2328			SEC06-T12S-R05W
AMC 349263	Darby 322	10680	2330			SEC06-T12S-R05W
AMC 349264	Darby 323	10680	2332			SEC06-T12S-R05W
AMC 349265	Darby 324	10680	2334			SEC06-T12S-R05W
AMC 349266	Darby 325	10680	2336			SEC06-T12S-R05W
AMC 349267	Darby 326	10680	2338			SEC06-T12S-R05W
AMC 349268	Darby 327	10680	2340			SEC06-T12S-R05W
AMC 349269	Darby 328	10680	2342			SEC06-T12S-R05W
AMC 349270	Darby 329	10680	2344			SEC06-T12S-R05W
AMC 349271	Darby 330	10680	2346			SEC06-T12S-R05W
AMC 349272	Darby 331	10680	2348			SEC06-T12S-R05W
AMC 349273	Darby 332	10680	2350			SEC06-T12S-R05W
AMC 349274	Darby 333	10680	2352			SEC06-T12S-R05W
AMC 349275	Darby 334	10680	2354			SEC06-T12S-R05W
AMC 349276	Darby 335	10680	2356			SEC06-T12S-R05W
AMC 349277	Darby 336	10680	2358			SEC06-T12S-R05W
AMC 349278	Darby 337	10680	2360			SEC06-T12S-R05W
AMC 423777	J100	20131791459				SEC01-T12S-R06W
AMC 423778	J101	20131791460				SEC01-T12S-R06W
AMC 423779	J102	20131791461				SEC01-T12S-R06W
AMC 423780	J103	20131791462				SEC01-T12S-R06W
AMC 423781	J104	20131791463				SEC01-T12S-R06W
AMC 423782	J105	20131791464				SEC01-T12S-R06W
AMC 423783	J106	20131791465				SEC01-T12S-R06W
AMC 423784	J107	20131791466				SEC01-T12S-R06W
AMC 423785	J108	20131791467				SEC01-T12S-R06W
AMC 423786	J109	20131791468				SEC01-T12S-R06W
AMC 423787	J110	20131791469				SEC06-T12S-R05W
AMC 423788	J111	20131791470				SEC06-T12S-R05W
AMC 423789	J112	20131791471				SEC06-T12S-R05W
AMC 423790	J113	20131791472				SEC06-T12S-R05W
AMC 423791	J114	20131791473				SEC06-T12S-R05W
AMC 423792	J115	20131791474				SEC06-T12S-R05W

Date: 5/6/2014

RECEIVED
BLM AZ STATE OFFICE
2014 JUL 18 A 9:45
PHOENIX, ARIZONA

38/50

EXHIBIT A

County: Pima

State: AZ

BLM Serial #	Claim Name	Original Recording		Amended Recording		Location
		Recording #	Page #	Recording #	Page #	
AMC 423793	J116	20131791475				SEC06-T12S-R05W
AMC 423794	J117	20131791476				SEC06-T12S-R05W
AMC 423795	J118	20131791477				SEC06-T12S-R05W
AMC 423796	J119	20131791478				SEC06-T12S-R05W
AMC 423797	J120	20131791479				SEC06-T12S-R05W
AMC 423798	J121	20131791480				SEC06-T12S-R05W
AMC 423799	J122	20131791481				SEC06-T12S-R05W
AMC 423800	J123	20131791482				SEC06-T12S-R05W
AMC 423801	J124	20131791483				SEC05-T12S-R05W
AMC 423802	K100	20131791484				SEC06-T12S-R05W
AMC 423803	K101	20131791485				SEC06-T12S-R05W
AMC 423804	K102	20131791486				SEC06-T12S-R05W
AMC 423805	K103	20131791487				SEC05-T12S-R05W
AMC 423806	K104	20131791488				SEC06-T12S-R05W
AMC 423807	K105	20131791489				SEC06-T12S-R05W
AMC 423808	K106	20131791490				SEC06-T12S-R05W
AMC 423809	K107	20131791491				SEC05-T12S-R05W
AMC 423810	K108	20131791492				SEC06-T12S-R05W
AMC 423811	K109	20131791493				SEC06-T12S-R05W
AMC 423812	K110	20131791494				SEC06-T12S-R05W
AMC 423813	K111	20131791495				SEC05-T12S-R05W
AMC 423814	K112	20131791496				SEC06-T12S-R05W
AMC 423815	K113	20131791497				SEC06-T12S-R05W
AMC 423816	K114	20131791498				SEC06-T12S-R05W
AMC 423817	K115	20131791499				SEC05-T12S-R05W
AMC 423818	K116	20131791500				SEC06-T12S-R05W
AMC 423819	K117	20131791501				SEC06-T12S-R05W
AMC 423820	K118	20131791502				SEC06-T12S-R05W
AMC 423821	K119	20131791503				SEC05-T12S-R05W
AMC 423822	K120	20131791504				SEC06-T12S-R05W
AMC 423823	K121	20131791505				SEC06-T12S-R05W
AMC 423824	K122	20131791506				SEC06-T12S-R05W
AMC 423825	K123	20131791507				SEC05-T12S-R05W
AMC 423826	K124	20131791508				SEC06-T12S-R05W
AMC 423827	K125	20131791509				SEC06-T12S-R05W
AMC 423828	K126	20131791510				SEC06-T12S-R05W
AMC 423829	K127	20131791511				SEC05-T12S-R05W
AMC 423830	B100	20131791312				SEC01-T12S-R06W

Date: 5/6/2014

Page 9

RECEIVED
BLM AZ STATE OFFICE
2014 JUL 18 A 9:45
PHOENIX, ARIZONA

35/50

EXHIBIT A

County: Pima

State: AZ

BLM Serial #	Claim Name	Original Recording		Amended Recording		Location
		Recording #	Page #	Recording #	Page #	
AMC 423831	B101	20131791313				SEC01-T12S-R06W
AMC 423832	B102	20131791314				SEC01-T12S-R06W
AMC 423833	B103	20131791315				SEC01-T12S-R06W
AMC 423834	B104	20131791316				SEC01-T12S-R06W
AMC 423835	B105	20131791317				SEC01-T12S-R06W
AMC 423836	B106	20131791318				SEC01-T12S-R06W
AMC 423837	B107	20131791319				SEC01-T12S-R06W
AMC 423838	B108	20131791320				SEC01-T12S-R06W
AMC 423839	B109	20131791321				SEC01-T12S-R06W
AMC 423840	B110	20131791322				SEC06-T12S-R05W
AMC 423841	B111	20131791323				SEC06-T12S-R05W
AMC 423842	B112	20131791324				SEC06-T12S-R05W
AMC 423843	B113	20131791325				SEC06-T12S-R05W
AMC 423844	B114	20131791326				SEC06-T12S-R05W
AMC 423845	B115	20131791327				SEC06-T12S-R05W
AMC 423846	B116	20131791328				SEC06-T12S-R05W
AMC 423847	B117	20131791329				SEC06-T12S-R05W
AMC 423848	B118	20131791330				SEC06-T12S-R05W
AMC 423849	B119	20131791331				SEC06-T12S-R05W
AMC 423850	B120	20131791332				SEC06-T12S-R05W
AMC 423851	B121	20131791333				SEC01-T12S-R06W
AMC 423852	B122	20131791334				SEC01-T12S-R06W
AMC 423853	B123	20131791335				SEC01-T12S-R06W
AMC 423854	B124	20131791336				SEC01-T12S-R06W
AMC 423855	B125	20131791337				SEC01-T12S-R06W
AMC 423856	B126	20131791338				SEC01-T12S-R06W
AMC 423857	B127	20131791339				SEC01-T12S-R06W
AMC 423858	B128	20131791340				SEC01-T12S-R06W
AMC 423859	B129	20131791341				SEC01-T12S-R06W
AMC 423860	B130	20131791342				SEC01-T12S-R06W
AMC 423861	B131	20131791343				SEC06-T12S-R05W
AMC 423862	B132	20131791344				SEC06-T12S-R05W
AMC 423863	B133	20131791345				SEC06-T12S-R05W
AMC 423864	B134	20131791346				SEC06-T12S-R05W
AMC 423865	B135	20131791347				SEC06-T12S-R05W
AMC 423866	B136	20131791348				SEC06-T12S-R05W
AMC 423867	B137	20131791349				SEC06-T12S-R05W
AMC 423868	B138	20131791350				SEC06-T12S-R05W

Date: 5/6/2014

RECEIVED
BLM AZ STATE OFFICE
2014 JUL 18 A 9:45
PHOENIX, ARIZONA

Page 10

38/50

EXHIBIT A

County: Pima

State: AZ

BLM Serial #	Claim Name	Original Recording		Amended Recording		Location
		Recording #	Page #	Recording #	Page #	
AMC 423869	B139	20131791351				SEC06-T12S-R05W
AMC 423870	B140	20131791352				SEC06-T12S-R05W
AMC 423871	B141	20131791353				SEC06-T12S-R05W
AMC 423872	B142	20131791354				SEC01-T12S-R06W
AMC 423873	B143	20131791355				SEC01-T12S-R06W
AMC 423874	B144	20131791356				SEC01-T12S-R06W
AMC 423875	B145	20131791357				SEC01-T12S-R06W
AMC 423876	B146	20131791358				SEC01-T12S-R06W
AMC 423877	B147	20131791359				SEC01-T12S-R06W
AMC 423878	B148	20131791360				SEC01-T12S-R06W
AMC 423879	B149	20131791361				SEC01-T12S-R06W
AMC 423880	B150	20131791362				SEC01-T12S-R06W
AMC 423881	B151	20131791363				SEC01-T12S-R06W
AMC 423882	B152	20131791364				SEC06-T12S-R05W
AMC 423883	B153	20131791365				SEC06-T12S-R05W
AMC 423884	B154	20131791366				SEC06-T12S-R05W
AMC 423885	B155	20131791367				SEC06-T12S-R05W
AMC 423886	B156	20131791368				SEC06-T12S-R05W
AMC 423887	B157	20131791369				SEC06-T12S-R05W
AMC 423888	B158	20131791370				SEC06-T12S-R05W
AMC 423889	B159	20131791371				SEC06-T12S-R05W
AMC 423890	B160	20131791372				SEC06-T12S-R05W
AMC 423891	B161	20131791373				SEC06-T12S-R05W
AMC 423892	B162	20131791374				SEC06-T12S-R05W
AMC 423893	B163	20131791375				SEC01-T12S-R06W
AMC 423894	B164	20131791376				SEC01-T12S-R06W
AMC 423895	B165	20131791377				SEC01-T12S-R06W
AMC 423896	B166	20131791378				SEC01-T12S-R06W
AMC 423897	B167	20131791379				SEC01-T12S-R06W
AMC 423898	B168	20131791380				SEC01-T12S-R06W
AMC 423899	B169	20131791381				SEC01-T12S-R06W
AMC 423900	B170	20131791382				SEC01-T12S-R06W
AMC 423901	B171	20131791383				SEC01-T12S-R06W
AMC 423902	B172	20131791384				SEC01-T12S-R06W
AMC 423903	B173	20131791385				SEC06-T12S-R05W
AMC 423904	B174	20131791386				SEC06-T12S-R05W
AMC 423905	B175	20131791387				SEC06-T12S-R05W
AMC 423906	B176	20131791388				SEC06-T12S-R05W

Date: 5/6/2014

Page 11

RECEIVED
BLM AZ STATE OFFICE
2014 JUL 18 A 9 45
PHOENIX, ARIZONA

25/15

EXHIBIT A

County: Pima

State: AZ

BLM Serial #	Claim Name	Original Recording		Amended Recording		Location
		Recording #	Page #	Recording #	Page #	
AMC 423907	B177	20131791389				SEC06-T12S-R05W
AMC 423908	B178	20131791390				SEC06-T12S-R05W
AMC 423909	B179	20131791391				SEC06-T12S-R05W
AMC 423910	B180	20131791392				SEC06-T12S-R05W
AMC 423911	B181	20131791393				SEC06-T12S-R05W
AMC 423912	B182	20131791394				SEC06-T12S-R05W
AMC 423913	B183	20131791395				SEC06-T12S-R05W
AMC 423914	B184	20131791396				SEC01-T12S-R06W
AMC 423915	B185	20131791397				SEC01-T12S-R06W
AMC 423916	B186	20131791398				SEC01-T12S-R06W
AMC 423917	B187	20131791399				SEC01-T12S-R06W
AMC 423918	B188	20131791400				SEC01-T12S-R06W
AMC 423919	B189	20131791401				SEC01-T12S-R06W
AMC 423920	B190	20131791402				SEC01-T12S-R06W
AMC 423921	B191	20131791403				SEC01-T12S-R06W
AMC 423922	B192	20131791404				SEC01-T12S-R06W
AMC 423923	B193	20131791405				SEC01-T12S-R06W
AMC 423924	B194	20131791406				SEC06-T12S-R05W
AMC 423925	B195	20131791407				SEC06-T12S-R05W
AMC 423926	B196	20131791408				SEC06-T12S-R05W
AMC 423927	B197	20131791409				SEC06-T12S-R05W
AMC 423928	B198	20131791410				SEC06-T12S-R05W
AMC 423929	B199	20131791411				SEC06-T12S-R05W
AMC 423930	B200	20131791412				SEC06-T12S-R05W
AMC 423931	B201	20131791413				SEC06-T12S-R05W
AMC 423932	B202	20131791414				SEC06-T12S-R05W
AMC 423933	B203	20131791415				SEC06-T12S-R05W
AMC 423934	B204	20131791416				SEC06-T12S-R05W
AMC 423935	B205	20131791417				SEC01-T12S-R06W
AMC 423936	B206	20131791418				SEC01-T12S-R06W
AMC 423937	B207	20131791419				SEC01-T12S-R06W
AMC 423938	B208	20131791420				SEC01-T12S-R06W
AMC 423939	B209	20131791421				SEC01-T12S-R06W
AMC 423940	B210	20131791422				SEC01-T12S-R06W
AMC 423941	B211	20131791423				SEC01-T12S-R06W
AMC 423942	B212	20131791424				SEC01-T12S-R06W
AMC 423943	B213	20131791425				SEC01-T12S-R06W
AMC 423944	B214	20131791426				SEC01-T12S-R06W

Date: 5/6/2014

Page 12

RECEIVED
 BLM AZ STATE OFFICE
 2014 JUL 18 A 9:45
 PHOENIX, ARIZONA

35/50

EXHIBIT A

County: Pima

State: AZ

BLM Serial #	Claim Name	Original Recording		Amended Recording		Location
		Recording #	Page #	Recording #	Page #	
AMC 423945	B215	20131791427				SEC06-T12S-R05W
AMC 423946	B216	20131791428				SEC06-T12S-R05W
AMC 423947	B217	20131791429				SEC06-T12S-R05W
AMC 423948	B218	20131791430				SEC06-T12S-R05W
AMC 423949	B219	20131791431				SEC06-T12S-R05W
AMC 423950	B220	20131791432				SEC06-T12S-R05W
AMC 423951	B221	20131791433				SEC06-T12S-R05W
AMC 423952	B222	20131791434				SEC06-T12S-R05W
AMC 423953	B223	20131791435				SEC06-T12S-R05W
AMC 423954	B224	20131791436				SEC06-T12S-R05W
AMC 423955	B225	20131791437				SEC06-T12S-R05W
AMC 423956	B226	20131791438				SEC01-T12S-R06W
AMC 423957	B227	20131791439				SEC01-T12S-R06W
AMC 423958	B228	20131791440				SEC01-T12S-R06W
AMC 423959	B229	20131791441				SEC01-T12S-R06W
AMC 423960	B230	20131791442				SEC01-T12S-R06W
AMC 423961	B231	20131791443				SEC01-T12S-R06W
AMC 423962	B232	20131791444				SEC01-T12S-R06W
AMC 423963	B233	20131791445				SEC01-T12S-R06W
AMC 423964	B234	20131791446				SEC01-T12S-R06W
AMC 423965	B235	20131791447				SEC01-T12S-R06W
AMC 423966	B236	20131791448				SEC06-T12S-R05W
AMC 423967	B237	20131791449				SEC06-T12S-R05W
AMC 423968	B238	20131791450				SEC06-T12S-R05W
AMC 423969	B239	20131791451				SEC06-T12S-R05W
AMC 423970	B240	20131791452				SEC06-T12S-R05W
AMC 423971	B241	20131791453				SEC06-T12S-R05W
AMC 423972	B242	20131791454				SEC06-T12S-R05W
AMC 423973	B243	20131791455				SEC06-T12S-R05W
AMC 423974	B244	20131791456				SEC06-T12S-R05W
AMC 423975	B245	20131791457				SEC06-T12S-R05W
AMC 423976	B246	20131791458				SEC06-T12S-R05W
AMC 423977	DAS-001	20131791512				SEC05-T12S-R05W
AMC 423978	DAS-002	20131791513				SEC05-T12S-R05W
AMC 423979	DAS-003	20131791514				SEC05-T12S-R05W
AMC 423980	DAS-004	20131791515				SEC05-T12S-R05W
AMC 423981	DAS-005	20131791516				SEC05-T12S-R05W
AMC 423982	DAS-006	20131791517				SEC05-T12S-R05W

Date: 5/6/2014

RECEIVED
 BLM AZ STATE OFFICE
 2014 JUL 18 A 9:45
 PHOENIX, ARIZONA

Page 13

25/86

EXHIBIT A

County: Pima

State: AZ

BLM Serial #	Claim Name	Original Recording		Amended Recording		Location
		Recording #	Page #	Recording #	Page #	
AMC 423983	DAS-007	20131791518				SEC05-T12S-R05W
AMC 423984	DAS-008	20131791519				SEC05-T12S-R05W
AMC 423985	DAS-009	20131791520				SEC05-T12S-R05W
AMC 423986	DAS-010	20131791521				SEC05-T12S-R05W
AMC 423987	DAS-011	20131791522				SEC05-T12S-R05W
AMC 423988	DAS-012	20131791523				SEC05-T12S-R05W
AMC 423989	DAS-013	20131791524				SEC05-T12S-R05W
AMC 423990	DAS-014	20131791525				SEC05-T12S-R05W
AMC 423991	DAS-015	20131791526				SEC05-T12S-R05W
AMC 423992	DAS-016	20131791527				SEC05-T12S-R05W
AMC 423993	DAS-017	20131791528				SEC05-T12S-R05W
AMC 423994	DAS-018	20131791529				SEC05-T12S-R05W
AMC 423995	DAS-019	20131791530				SEC05-T12S-R05W
AMC 423996	DAS-020	20131791531				SEC05-T12S-R05W
AMC 423997	DAS-021	20131791532				SEC05-T12S-R05W
AMC 423998	DAS-022	20131791533				SEC05-T12S-R05W
AMC 423999	DAS-023	20131791534				SEC05-T12S-R05W
AMC 424000	DAS-024	20131791535				SEC05-T12S-R05W
AMC 424001	DAS-025	20131791536				SEC05-T12S-R05W
AMC 424002	DAS-026	20131791537				SEC05-T12S-R05W
AMC 424003	DAS-027	20131791538				SEC05-T12S-R05W
AMC 424004	DAS-028	20131791539				SEC05-T12S-R05W
AMC 424005	DAS-029	20131791540				SEC05-T12S-R05W
AMC 424006	DAS-030	20131791541				SEC05-T12S-R05W
AMC 424007	DAS-031	20131791542				SEC05-T12S-R05W
AMC 424008	DAS-032	20131791543				SEC05-T12S-R05W
AMC 424009	DAS-033	20131791544				SEC05-T12S-R05W
AMC 424010	DAS-034	20131791545				SEC05-T12S-R05W
AMC 424011	DAS-035	20131791546				SEC05-T12S-R05W
AMC 424012	DAS-036	20131791547				SEC05-T12S-R05W
AMC 424013	DAS-037	20131791548				SEC05-T12S-R05W
AMC 424014	DAS-038	20131791549				SEC05-T12S-R05W
AMC 424015	DAS-039	20131791550				SEC05-T12S-R05W
AMC 424016	DAS-040	20131791551				SEC05-T12S-R05W
AMC 424017	DAS-041	20131791552				SEC05-T12S-R05W
AMC 424018	DAS-042	20131791553				SEC05-T12S-R05W
AMC 424019	DAS-043	20131791554				SEC05-T12S-R05W
AMC 424020	DAS-044	20131791555				SEC05-T12S-R05W

Date: 5/6/2014

RECEIVED
BLM AZ STATE OFFICE
2014 JUL 18 A 9:45
PHOENIX, ARIZONA

5/15

EXHIBIT A

County: Pima

State: AZ

BLM Serial #	Claim Name	Original Recording		Amended Recording		Location
		Recording #	Page #	Recording #	Page #	
AMC 424021	DAS-045	20131791556				SEC05-T12S-R05W
AMC 424022	DAS-046	20131791557				SEC05-T12S-R05W
AMC 424023	DAS-047	20131791558				SEC05-T12S-R05W
AMC 424024	DAS-048	20131791559				SEC05-T12S-R05W
AMC 424025	DAS-049	20131791560				SEC08-T12S-R05W
AMC 424026	DAS-050	20131791561				SEC08-T12S-R05W
AMC 424027	DAS-051	20131791562				SEC08-T12S-R05W
AMC 424028	DAS-052	20131791563				SEC08-T12S-R05W
AMC 424029	DAS-053	20131791564				SEC08-T12S-R05W
AMC 424030	DAS-054	20131791565				SEC08-T12S-R05W
AMC 424031	DAS-055	20131791566				SEC08-T12S-R05W
AMC 424032	DAS-056	20131791567				SEC08-T12S-R05W
AMC 424033	DAS-057	20131791568				SEC08-T12S-R05W
AMC 424034	DAS-058	20131791569				SEC08-T12S-R05W
AMC 424035	DAS-059	20131791570				SEC08-T12S-R05W
AMC 424036	DAS-060	20131791571				SEC08-T12S-R05W
AMC 424037	DAS-061	20131791572				SEC08-T12S-R05W
AMC 424038	DAS-062	20131791573				SEC08-T12S-R05W
AMC 424039	DAS-063	20131791574				SEC08-T12S-R05W
AMC 424040	DAS-064	20131791575				SEC08-T12S-R05W
AMC 424041	DAS-065	20131791576				SEC08-T12S-R05W
AMC 424042	DAS-066	20131791577				SEC08-T12S-R05W
AMC 424043	DAS-067	20131791578				SEC08-T12S-R05W
AMC 424044	DAS-068	20131791579				SEC08-T12S-R05W
AMC 424045	DAS-069	20131791580				SEC08-T12S-R05W
AMC 424046	DAS-070	20131791581				SEC08-T12S-R05W
AMC 424047	DAS-071	20131791582				SEC08-T12S-R05W
AMC 424048	DAS-072	20131791583				SEC08-T12S-R05W
AMC 424049	DAS-073	20131791584				SEC08-T12S-R05W
AMC 424050	DAS-074	20131791585				SEC08-T12S-R05W
AMC 424051	DAS-075	20131791586				SEC08-T12S-R05W
AMC 424052	DAS-076	20131791587				SEC08-T12S-R05W
AMC 424053	DAS-077	20131791588				SEC08-T12S-R05W
AMC 424054	DAS-078	20131791589				SEC08-T12S-R05W
AMC 424055	DAS-079	20131791590				SEC08-T12S-R05W
AMC 424056	DAS-080	20131791591				SEC08-T12S-R05W
AMC 424057	DAS-081	20131791592				SEC08-T12S-R05W
AMC 424058	DAS-082	20131791593				SEC08-T12S-R05W

Date: 5/6/2014

Page 15

RECEIVED
PLM AZ STATE OFFICE
2014 JUL 18 A 9:45
PHOENIX, ARIZONA

25/5

EXHIBIT A

County: Pima

State: AZ

<u>BLM Serial #</u>	<u>Claim Name</u>	<u>Original Recording</u>		<u>Amended Recording</u>		<u>Location</u>
		<u>Recording #</u>	<u>Page #</u>	<u>Recording #</u>	<u>Page #</u>	
AMC 424059	DAS-083	20131791594				SEC08-T12S-R05W
AMC 424060	DAS-084	20131791595				SEC08-T12S-R05W
AMC 424061	DAS-085	20131791596				SEC08-T12S-R05W
AMC 424062	DAS-086	20131791597				SEC08-T12S-R05W
AMC 424063	DAS-087	20131791598				SEC08-T12S-R05W
AMC 424064	DAS-088	20131791599				SEC08-T12S-R05W
AMC 424065	DAS-089	20131791600				SEC08-T12S-R05W
AMC 424066	DAS-090	20131791601				SEC08-T12S-R05W
AMC 424067	DAS-091	20131791602				SEC08-T12S-R05W
AMC 424068	DAS-092	20131791603				SEC09-T12S-R05W
AMC 424069	DAS-093	20131791604				SEC08-T12S-R05W
AMC 424070	DAS-094	20131791605				SEC08-T12S-R05W
AMC 424071	DAS-095	20131791606				SEC08-T12S-R05W
AMC 424072	DAS-096	20131791607				SEC08-T12S-R05W
AMC 424073	DAS-097	20131791608				SEC08-T12S-R05W
AMC 424074	DAS-098	20131791609				SEC08-T12S-R05W
AMC 424075	DAS-099	20131791610				SEC08-T12S-R05W
AMC 424076	DAS-100	20131791611				SEC08-T12S-R05W
AMC 424077	DAS-101	20131791612				SEC08-T12S-R05W
AMC 424078	DAS-102	20131791613				SEC08-T12S-R05W
AMC 424079	DAS-103	20131791614				SEC17-T12S-R05W
AMC 424080	DAS-104	20131791615				SEC17-T12S-R05W
AMC 424081	DAS-105	20131791616				SEC17-T12S-R05W
AMC 424082	DAS-106	20131791617				SEC17-T12S-R05W
AMC 424083	DAS-107	20131791618				SEC17-T12S-R05W
AMC 424084	DAS-108	20131791619				SEC17-T12S-R05W
AMC 424085	DAS-109	20131791620				SEC17-T12S-R05W
AMC 424086	DAS-110	20131791621				SEC17-T12S-R05W
AMC 424087	DAS-111	20131791622				SEC17-T12S-R05W
AMC 424088	DAS-112	20131791623				SEC17-T12S-R05W
AMC 424089	DAS-113	20131791624				SEC16-T12S-R05W
AMC 424090	DAS-114	20131791625				SEC16-T12S-R05W
AMC 424091	DAS-115	20131791626				SEC17-T12S-R05W
AMC 424092	DAS-116	20131791627				SEC17-T12S-R05W
AMC 424093	DAS-117	20131791628				SEC17-T12S-R05W
AMC 424094	DAS-118	20131791629				SEC17-T12S-R05W
AMC 424095	DAS-119	20131791630				SEC17-T12S-R05W
AMC 424096	DAS-120	20131791631				SEC17-T12S-R05W

Date: 5/6/2014

Page 16

RECEIVED
 CLM AZ STATE OFFICE
 2014 JUL 18 A 9:45
 PHOENIX, ARIZONA

36/1

EXHIBIT A

County: Pima

State: AZ

BLM Serial #	Claim Name	Original Recording		Amended Recording		Location
		Recording #	Page #	Recording #	Page #	
AMC 424097	DAS-121	20131791632				SEC17-T12S-R05W
AMC 424098	DAS-122	20131791633				SEC17-T12S-R05W
AMC 424099	DAS-123	20131791634				SEC17-T12S-R05W
AMC 424100	DAS-124	20131791635				SEC17-T12S-R05W
AMC 424101	DAS-125	20131791636				SEC17-T12S-R05W
AMC 424102	DAS-126	20131791637				SEC17-T12S-R05W
AMC 424103	DAS-127	20131791638				SEC17-T12S-R05W
AMC 424104	DAS-128	20131791639				SEC17-T12S-R05W
AMC 424105	DAS-129	20131791640				SEC17-T12S-R05W
AMC 424106	DAS-130	20131791641				SEC17-T12S-R05W
AMC 424107	DAS-131	20131791642				SEC17-T12S-R05W
AMC 424108	DAS-132	20131791643				SEC17-T12S-R05W
AMC 424109	DAS-133	20131791644				SEC17-T12S-R05W
AMC 424110	DAS-134	20131791645				SEC17-T12S-R05W
AMC 424111	DAS-135	20131791646				SEC16-T12S-R05W
AMC 424112	DAS-136	20131791647				SEC16-T12S-R05W
AMC 424113	DAS-137	20131791648				SEC17-T12S-R05W
AMC 424114	DAS-138	20131791649				SEC17-T12S-R05W
AMC 424115	DAS-139	20131791650				SEC17-T12S-R05W
AMC 424116	DAS-140	20131791651				SEC17-T12S-R05W
AMC 424117	DAS-141	20131791652				SEC17-T12S-R05W
AMC 424118	DAS-142	20131791653				SEC17-T12S-R05W
AMC 424119	DAS-143	20131791654				SEC17-T12S-R05W
AMC 424120	DAS-144	20131791655				SEC17-T12S-R05W
AMC 424121	DAS-145	20131791656				SEC17-T12S-R05W
AMC 424122	DAS-146	20131791657				SEC17-T12S-R05W
AMC 424123	DAS-147	20131791658				SEC17-T12S-R05W
AMC 424124	DAS-148	20131791659				SEC17-T12S-R05W
AMC 424125	DAS-149	20131791660				SEC17-T12S-R05W
AMC 424126	DAS-150	20131791661				SEC17-T12S-R05W
AMC 424127	DAS-151	20131791662				SEC17-T12S-R05W
AMC 424128	DAS-152	20131791663				SEC17-T12S-R05W
AMC 424129	DAS-153	20131791664				SEC17-T12S-R05W
AMC 424130	DAS-154	20131791665				SEC17-T12S-R05W
AMC 424131	DAS-155	20131791666				SEC17-T12S-R05W
AMC 424132	DAS-156	20131791667				SEC17-T12S-R05W
AMC 424133	DAS-157	20131791668				SEC16-T12S-R05W
AMC 424134	DAS-158	20131791669				SEC16-T12S-R05W

Date: 5/6/2014

Page 17

RECEIVED
 BLM AZ STATE OFFICE
 2014 JUL 18 A 9 46
 PHOENIX, ARIZONA

35/13

EXHIBIT A

County: Pima

State: AZ

BLM Serial #	Claim Name	Original Recording		Amended Recording		Location
		Recording #	Page #	Recording #	Page #	
AMC 424135	DAS-159	20131791670				SEC17-T12S-R05W
AMC 424136	DAS-160	20131791671				SEC17-T12S-R05W
AMC 424137	DAS-161	20131791672				SEC17-T12S-R05W
AMC 424138	DAS-162	20131791673				SEC17-T12S-R05W
AMC 424139	DAS-163	20131791674				SEC17-T12S-R05W
AMC 424140	DAS-164	20131791675				SEC17-T12S-R05W
AMC 424141	DAS-165	20131791676				SEC17-T12S-R05W
AMC 424142	DAS-166	20131791677				SEC17-T12S-R05W
AMC 424143	DAS-167	20131791678				SEC17-T12S-R05W
AMC 424144	DAS-168	20131791679				SEC17-T12S-R05W
AMC 424145	DAS-169	20131791680				SEC17-T12S-R05W
AMC 424146	DAS-170	20131791681				SEC17-T12S-R05W
AMC 424147	DAS-171	20131791682				SEC17-T12S-R05W
AMC 424148	DAS-172	20131791683				SEC17-T12S-R05W
AMC 424149	DAS-173	20131791684				SEC17-T12S-R05W
AMC 424150	DAS-174	20131791685				SEC17-T12S-R05W
AMC 424151	DAS-175	20131791686				SEC17-T12S-R05W
AMC 424152	DAS-176	20131791687				SEC17-T12S-R05W
AMC 424153	DAS-177	20131791688				SEC17-T12S-R05W
AMC 424154	DAS-178	20131791689				SEC17-T12S-R05W
AMC 424155	DAS-179	20131791690				SEC16-T12S-R05W
AMC 424156	DAS-180	20131791691				SEC16-T12S-R05W
AMC 424157	DAS-181	20131791692				SEC17-T12S-R05W
AMC 424158	DAS-182	20131791693				SEC17-T12S-R05W
AMC 424159	DAS-183	20131791694				SEC17-T12S-R05W
AMC 424160	DAS-184	20131791695				SEC17-T12S-R05W
AMC 424161	DAS-185	20131791696				SEC17-T12S-R05W
AMC 424162	DAS-186	20131791697				SEC17-T12S-R05W
AMC 424163	DAS-187	20131791698				SEC17-T12S-R05W
AMC 424164	DAS-188	20131791699				SEC17-T12S-R05W
AMC 424165	DAS-189	20131791700				SEC17-T12S-R05W
AMC 424166	DAS-190	20131791701				SEC17-T12S-R05W
AMC 424167	DAS-191	20131791702				SEC01-T12S-R06W
AMC 424168	DAS-192	20131791703				SEC01-T12S-R06W
AMC 424169	DAS-193	20131791704				SEC01-T12S-R06W
AMC 424170	DAS-194	20131791705				SEC01-T12S-R06W
AMC 424171	DAS-195	20131791706				SEC01-T12S-R06W
AMC 424172	DAS-196	20131791707				SEC01-T12S-R06W

Date: 5/6/2014

RECEIVED
BLM AZ STATE OFFICE
2014 JUL 18 A 9:46
PHOENIX, ARIZONA

5/15

EXHIBIT A

County: Pima

State: AZ

BLM Serial #	Claim Name	Original Recording		Amended Recording		Location
		Recording #	Page #	Recording #	Page #	
AMC 424173	DAS-197	20131791708				SEC01-T12S-R06W
AMC 424174	DAS-198	20131791709				SEC01-T12S-R06W
AMC 424175	DAS-199	20131791710				SEC01-T12S-R06W
AMC 424176	DAS-200	20131791711				SEC01-T12S-R06W
AMC 424177	DAS-201	20131791712				SEC01-T12S-R06W
AMC 424178	DAS-202	20131791713				SEC01-T12S-R06W
AMC 424179	DAS-203	20131791714				SEC01-T12S-R06W
AMC 424180	DAS-204	20131791715				SEC01-T12S-R06W
AMC 424181	DAS-205	20131791716				SEC01-T12S-R06W
AMC 424182	DAS-206	20131791717				SEC01-T12S-R06W
AMC 424183	DAS-207	20131791718				SEC01-T12S-R06W
AMC 424184	DAS-208	20131791719				SEC01-T12S-R06W
AMC 424185	DAS-209	20131791720				SEC01-T12S-R06W
AMC 424186	DAS-210	20131791721				SEC01-T12S-R06W
AMC 424187	DAS-211	20131791722				SEC01-T12S-R06W
AMC 424188	DAS-212	20131791723				SEC01-T12S-R06W
AMC 424189	DAS-213	20131791724				SEC01-T12S-R06W
AMC 424190	DAS-214	20131791725				SEC01-T12S-R06W
AMC 424191	DAS-215	20131791726				SEC01-T12S-R06W
AMC 424192	DAS-216	20131791727				SEC01-T12S-R06W
AMC 424193	DAS-217	20131791728				SEC01-T12S-R06W
AMC 424194	DAS-218	20131791729				SEC01-T12S-R06W
AMC 424195	DAS-219	20131791730				SEC01-T12S-R06W
AMC 424196	DAS-220	20131791731				SEC01-T12S-R06W
AMC 424197	DAS-221	20131791732				SEC01-T12S-R06W
AMC 424198	DAS-222	20131791733				SEC01-T12S-R06W
AMC 424199	DAS-223	20131791734				SEC01-T12S-R06W
AMC 424200	DAS-224	20131791735				SEC01-T12S-R06W
AMC 424201	DAS-225	20131791736				SEC01-T12S-R06W
AMC 424202	DAS-226	20131791737				SEC01-T12S-R06W
AMC 424203	DAS-227	20131791738				SEC01-T12S-R06W
AMC 424204	DAS-228	20131791739				SEC01-T12S-R06W
AMC 424205	DAS-229	20131791740				SEC01-T12S-R06W
AMC 424206	DAS-230	20131791741				SEC01-T12S-R06W
AMC 424207	DAS-231	20131791742				SEC01-T12S-R06W
AMC 424208	DAS-232	20131791743				SEC01-T12S-R06W
AMC 424209	DAS-233	20131791744				SEC01-T12S-R06W
AMC 424210	DAS-234	20131791745				SEC01-T12S-R06W

Date: 5/6/2014

Page 19

RECEIVED
BLM AZ STATE OFFICE
2014 JUL 18 A 9:46
PHOENIX, ARIZONA

36/5c

EXHIBIT A

County: Pima

State: AZ

BLM Serial #	Claim Name	Original Recording		Amended Recording		Location
		Recording #	Page #	Recording #	Page #	
— AMC 424211	DAS-235	20131791746				SEC01-T12S-R06W
AMC 424212	DAS-236	20131791747				SEC01-T12S-R06W
AMC 424213	DAS-237	20131791748				SEC01-T12S-R06W
AMC 424214	DAS-238	20131791749				SEC01-T12S-R06W
AMC 424215	DAS-239	20131791750				SEC11-T12S-R06W
AMC 424216	DAS-240	20131791751				SEC11-T12S-R06W
AMC 424217	DAS-241	20131791752				SEC11-T12S-R06W
AMC 424218	DAS-242	20131791753				SEC11-T12S-R06W
AMC 424219	DAS-243	20131791754				SEC11-T12S-R06W
AMC 424220	DAS-244	20131791755				SEC11-T12S-R06W
AMC 424221	DAS-245	20131791756				SEC11-T12S-R06W
AMC 424222	DAS-246	20131791757				SEC12-T12S-R06W
AMC 424223	DAS-247	20131791758				SEC12-T12S-R06W
AMC 424224	DAS-248	20131791759				SEC12-T12S-R06W
AMC 424225	DAS-249	20131791760				SEC12-T12S-R06W
AMC 424226	DAS-250	20131791761				SEC12-T12S-R06W
AMC 424227	DAS-251	20131791762				SEC12-T12S-R06W
AMC 424228	DAS-252	20131791763				SEC12-T12S-R06W
AMC 424229	DAS-253	20131791764				SEC12-T12S-R06W
AMC 424230	DAS-254	20131791765				SEC12-T12S-R06W
AMC 424231	DAS-255	20131791766				SEC12-T12S-R06W
AMC 424232	DAS-256	20131791767				SEC12-T12S-R06W
AMC 424233	DAS-257	20131791768				SEC12-T12S-R06W
AMC 424234	DAS-258	20131791769				SEC11-T12S-R06W
AMC 424235	DAS-259	20131791770				SEC11-T12S-R06W
AMC 424236	DAS-260	20131791771				SEC11-T12S-R06W
AMC 424237	DAS-261	20131791772				SEC11-T12S-R06W
AMC 424238	DAS-262	20131791773				SEC11-T12S-R06W
AMC 424239	DAS-263	20131791774				SEC11-T12S-R06W
AMC 424240	DAS-264	20131791775				SEC11-T12S-R06W
AMC 424241	DAS-265	20131791776				SEC11-T12S-R06W
AMC 424242	DAS-266	20131791777				SEC11-T12S-R06W
AMC 424243	DAS-267	20131791778				SEC11-T12S-R06W
AMC 424244	DAS-268	20131791779				SEC11-T12S-R06W
AMC 424245	DAS-269	20131791780				SEC11-T12S-R06W
AMC 424246	DAS-270	20131791781				SEC11-T12S-R06W
AMC 424247	DAS-271	20131791782				SEC11-T12S-R06W
— AMC 424248	DAS-272	20131791783				SEC12-T12S-R06W

Date: 5/6/2014

PHOENIX, ARIZONA

2014 JUL 18 A 9:46

RECEIVED
BLM AZ STATE OFFICE

28/50

EXHIBIT A

County: Pima

State: AZ

BLM Serial #	Claim Name	Original Recording		Amended Recording		Location
		Recording #	Page #	Recording #	Page #	
✓ AMC 424249	DAS-273	20131791784				SEC12-T12S-R06W
AMC 424250	DAS-274	20131791785				SEC12-T12S-R06W
AMC 424251	DAS-275	20131791786				SEC12-T12S-R06W
AMC 424252	DAS-276	20131791787				SEC12-T12S-R06W
AMC 424253	DAS-277	20131791788				SEC12-T12S-R06W
AMC 424254	DAS-278	20131791789				SEC12-T12S-R06W
AMC 424255	DAS-279	20131791790				SEC12-T12S-R06W
AMC 424256	DAS-280	20131791791				SEC12-T12S-R06W
AMC 424257	DAS-281	20131791792				SEC12-T12S-R06W
AMC 424258	DAS-282	20131791793				SEC12-T12S-R06W
AMC 424259	DAS-283	20131791794				SEC12-T12S-R06W
AMC 424260	DAS-284	20131791795				SEC11-T12S-R06W
AMC 424261	DAS-285	20131791796				SEC11-T12S-R06W
AMC 424262	DAS-286	20131791797				SEC11-T12S-R06W
AMC 424263	DAS-287	20131791798				SEC11-T12S-R06W
AMC 424264	DAS-288	20131791799				SEC11-T12S-R06W
AMC 424265	DAS-289	20131791800				SEC11-T12S-R06W
AMC 424266	DAS-290	20131791801				SEC11-T12S-R06W
AMC 424267	DAS-291	20131791802				SEC11-T12S-R06W
AMC 424268	DAS-292	20131791803				SEC11-T12S-R06W
AMC 424269	DAS-293	20131791804				SEC11-T12S-R06W
AMC 424270	DAS-294	20131791805				SEC11-T12S-R06W
AMC 424271	DAS-295	20131791806				SEC11-T12S-R06W
AMC 424272	DAS-296	20131791807				SEC11-T12S-R06W
AMC 424273	DAS-297	20131791808				SEC11-T12S-R06W
AMC 424274	DAS-298	20131791809				SEC12-T12S-R06W
AMC 424275	DAS-299	20131791810				SEC12-T12S-R06W
AMC 424276	DAS-300	20131791811				SEC12-T12S-R06W
AMC 424277	DAS-301	20131791812				SEC12-T12S-R06W
AMC 424278	DAS-302	20131791813				SEC12-T12S-R06W
AMC 424279	DAS-303	20131791814				SEC12-T12S-R06W
AMC 424280	DAS-304	20131791815				SEC11-T12S-R06W
AMC 424281	DAS-305	20131791816				SEC11-T12S-R06W
AMC 424282	DAS-306	20131791817				SEC11-T12S-R06W
AMC 424283	DAS-307	20131791818				SEC11-T12S-R06W
AMC 424284	DAS-308	20131791819				SEC11-T12S-R06W
AMC 424285	DAS-309	20131791820				SEC11-T12S-R06W
AMC 424286	DAS-310	20131791821				SEC11-T12S-R06W

Date: 5/6/2014

RECEIVED
BLM AZ STATE OFFICE
2014 JUL 18 A 9:46
PHOENIX, ARIZONA

35/5

EXHIBIT A

County: Pima

State: AZ

BLM Serial #	Claim Name	Original Recording		Amended Recording		Location
		Recording #	Page #	Recording #	Page #	
AMC 424287	DAS-311	20131791822				SEC11-T12S-R06W
AMC 424288	DAS-312	20131791823				SEC11-T12S-R06W
AMC 424289	DAS-313	20131791824				SEC11-T12S-R06W
AMC 424290	DAS-314	20131791825				SEC11-T12S-R06W
AMC 424291	DAS-315	20131791826				SEC11-T12S-R06W
AMC 424292	DAS-316	20131791827				SEC11-T12S-R06W
AMC 424293	DAS-317	20131791828				SEC11-T12S-R06W
AMC 424294	DAS-318	20131791829				SEC11-T12S-R06W
AMC 425603	Darby 1111	20133500726				SEC29-T12S-R05W
AMC 425604	Darby 1112	20133500727				SEC29-T12S-R05W
AMC 425605	Darby 1113	20133500728				SEC29-T12S-R05W
AMC 425606	Darby 1114	20133500729				SEC29-T12S-R05W
AMC 425607	Darby 1115	20133500730				SEC29-T12S-R05W
AMC 425608	Darby 1116	20133500731				SEC29-T12S-R05W
AMC 425609	Darby 1117	20133500732				SEC29-T12S-R05W
AMC 425610	Darby 1118	20133500733				SEC29-T12S-R05W
AMC 425611	Darby 1119	20133500734				SEC29-T12S-R05W
AMC 425612	Darby 1120	20133500735				SEC29-T12S-R05W
AMC 425613	Darby 1121	20133500736				SEC29-T12S-R05W
AMC 425614	Darby 1122	20133500737				SEC29-T12S-R05W
AMC 425615	Darby 1123	20133500738				SEC29-T12S-R05W
AMC 425616	Darby 1124	20133500739				SEC29-T12S-R05W
AMC 425617	Darby 1125	20133500740				SEC29-T12S-R05W
AMC 425618	Darby 1137	20133500741				SEC29-T12S-R05W
AMC 425619	Darby 1138	20133500742				SEC29-T12S-R05W
AMC 425620	Darby 1139	20133500743				SEC29-T12S-R05W
AMC 425621	Darby 1140	20133500744				SEC29-T12S-R05W
AMC 425622	Darby 1141	20133500745				SEC29-T12S-R05W
AMC 425623	Darby 1142	20133500746				SEC29-T12S-R05W
AMC 425624	Darby 1143	20133500747				SEC29-T12S-R05W
AMC 425625	Darby 1144	20133500748				SEC29-T12S-R05W
AMC 425626	Darby 1145	20133500749				SEC29-T12S-R05W
AMC 425627	Darby 1146	20133500750				SEC29-T12S-R05W
AMC 425628	Darby 1147	20133500751				SEC29-T12S-R05W
AMC 425629	Darby 1148	20133500752				SEC29-T12S-R05W
AMC 425630	Darby 1149	20133500753				SEC29-T12S-R05W
AMC 425631	Darby 1150	20133500754				SEC29-T12S-R05W
AMC 425632	Darby 1151	20133500755				SEC29-T12S-R05W

Date: 5/6/2014

Page 22

RECEIVED
BLM AZ STATE OFFICE

2014 JUL 18 9:49 AM
PHOENIX, ARIZONA

38/50

EXHIBIT A

County: Pima

State: AZ

<u>BLM Serial #</u>	<u>Claim Name</u>	<u>Original Recording</u>		<u>Amended Recording</u>		<u>Location</u>
		<u>Recording #</u>	<u>Page #</u>	<u>Recording #</u>	<u>Page #</u>	
AMC 425633	Darby 1163	20133500756				SEC29-T12S-R05W
AMC 425634	Darby 1164	20133500757				SEC29-T12S-R05W
AMC 425635	Darby 1165	20133500758				SEC29-T12S-R05W
AMC 425636	Darby 1166	20133500759				SEC29-T12S-R05W
AMC 425637	Darby 1167	20133500760				SEC29-T12S-R05W
AMC 425638	Darby 1168	20133500761				SEC29-T12S-R05W
AMC 425639	Darby 1169	20133500762				SEC29-T12S-R05W
AMC 425640	Darby 1170	20133500763				SEC29-T12S-R05W
AMC 425641	Darby 1171	20133500764				SEC29-T12S-R05W
AMC 425642	Darby 1172	20133500765				SEC29-T12S-R05W
AMC 425643	Darby 1173	20133500766				SEC29-T12S-R05W
AMC 425644	Darby 1174	20133500767				SEC29-T12S-R05W
AMC 425645	Darby 1175	20133500768				SEC29-T12S-R05W
AMC 425646	Darby 1176	20133500769				SEC29-T12S-R05W
AMC 425647	Darby 1177	20133500770				SEC29-T12S-R05W
AMC 425648	Darby 1189	20133500771				SEC29-T12S-R05W
AMC 425649	Darby 1190	20133500772				SEC29-T12S-R05W
AMC 425650	Darby 1191	20133500773				SEC29-T12S-R05W
AMC 425651	Darby 1192	20133500774				SEC29-T12S-R05W
AMC 425652	Darby 1193	20133500775				SEC29-T12S-R05W
AMC 425653	Darby 1194	20133500776				SEC29-T12S-R05W
AMC 425654	Darby 1195	20133500777				SEC29-T12S-R05W
AMC 425655	Darby 1196	20133500778				SEC29-T12S-R05W
AMC 425656	Darby 1197	20133500779				SEC29-T12S-R05W
AMC 425657	Darby 1198	20133500780				SEC29-T12S-R05W
AMC 425658	Darby 1199	20133500781				SEC29-T12S-R05W
AMC 425659	Darby 1200	20133500782				SEC29-T12S-R05W
AMC 425660	Darby 1201	20133500783				SEC29-T12S-R05W
AMC 425661	Darby 1202	20133500784				SEC29-T12S-R05W
AMC 425662	Darby 1203	20133500785				SEC29-T12S-R05W
AMC 425663	Darby 1215	20133500786				SEC20-T12S-R05W
AMC 425664	Darby 1216	20133500787				SEC20-T12S-R05W
AMC 425665	Darby 1217	20133500788				SEC20-T12S-R05W
AMC 425666	Darby 1218	20133500789				SEC20-T12S-R05W
AMC 425667	Darby 1219	20133500790				SEC20-T12S-R05W
AMC 425668	Darby 1220	20133500791				SEC20-T12S-R05W
AMC 425669	Darby 1221	20133500792				SEC20-T12S-R05W
AMC 425670	Darby 1222	20133500793				SEC20-T12S-R05W

Date: 5/6/2014

Page 23

RECEIVED
PIMA AZ STATE OFFICE

2014 JUL 18 A 9:46

PHOENIX, ARIZONA

38/52

EXHIBIT A

County: Pima

State: AZ

BLM Serial #	Claim Name	Original Recording		Amended Recording		Location
		Recording #	Page #	Recording #	Page #	
AMC 425671	Darby 1223	20133500794				SEC20-T12S-R05W
AMC 425672	Darby 1224	20133500795				SEC20-T12S-R05W
AMC 425673	Darby 1225	20133500796				SEC20-T12S-R05W
AMC 425674	Darby 1226	20133500797				SEC20-T12S-R05W
AMC 425675	Darby 1227	20133500798				SEC20-T12S-R05W
AMC 425676	Darby 1228	20133500799				SEC20-T12S-R05W
AMC 425677	Darby 1229	20133500800				SEC20-T12S-R05W
AMC 425678	Darby 1100	20133500612				SEC30-T12S-R05W
AMC 425679	Darby 1101	20133500611				SEC30-T12S-R05W
AMC 425680	Darby 1102	20133500613				SEC30-T12S-R05W
AMC 425681	Darby 1103	20133500614				SEC30-T12S-R05W
AMC 425682	Darby 1104	20133500615				SEC30-T12S-R05W
AMC 425683	Darby 1105	20133500616				SEC30-T12S-R05W
AMC 425684	Darby 1106	20133500617				SEC30-T12S-R05W
AMC 425685	Darby 1107	20133500618				SEC30-T12S-R05W
AMC 425686	Darby 1108	20133500619				SEC30-T12S-R05W
AMC 425687	Darby 1109	20133500620				SEC30-T12S-R05W
AMC 425688	Darby 1110	20133500621				SEC30-T12S-R05W
AMC 425689	Darby 1126	20133500622				SEC30-T12S-R05W
AMC 425690	Darby 1127	20133500623				SEC30-T12S-R05W
AMC 425691	Darby 1128	20133500624				SEC30-T12S-R05W
AMC 425692	Darby 1129	20133500625				SEC30-T12S-R05W
AMC 425693	Darby 1130	20133500626				SEC30-T12S-R05W
AMC 425694	Darby 1131	20133500627				SEC30-T12S-R05W
AMC 425695	Darby 1132	20133500628				SEC30-T12S-R05W
AMC 425696	Darby 1133	20133500629				SEC30-T12S-R05W
AMC 425697	Darby 1134	20133500630				SEC30-T12S-R05W
AMC 425698	Darby 1135	20133500631				SEC30-T12S-R05W
AMC 425699	Darby 1136	20133500632				SEC30-T12S-R05W
AMC 425700	Darby 1152	20133500633				SEC30-T12S-R05W
AMC 425701	Darby 1153	20133500634				SEC30-T12S-R05W
AMC 425702	Darby 1154	20133500635				SEC30-T12S-R05W
AMC 425703	Darby 1155	20133500636				SEC30-T12S-R05W
AMC 425704	Darby 1156	20133500637				SEC30-T12S-R05W
AMC 425705	Darby 1157	20133500638				SEC30-T12S-R05W
AMC 425706	Darby 1158	20133500639				SEC30-T12S-R05W
AMC 425707	Darby 1159	20133500640				SEC30-T12S-R05W
AMC 425708	Darby 1160	20133500641				SEC30-T12S-R05W

Date: 5/6/2014

Page 24

RECEIVED
PIMA AZ STATE OFFICE
2014 JUL 18 A 9:49
PHOENIX, ARIZONA

35/52

EXHIBIT A

County: Pima

State: AZ

BLM Serial #	Claim Name	Original Recording		Amended Recording		Location
		Recording #	Page #	Recording #	Page #	
AMC 425709	Darby 1161	20133500642				SEC30-T12S-R05W
AMC 425710	Darby 1162	20133500643				SEC30-T12S-R05W
AMC 425711	Darby 1178	20133500644				SEC30-T12S-R05W
AMC 425712	Darby 1179	20133500645				SEC30-T12S-R05W
AMC 425713	Darby 1180	20133500646				SEC30-T12S-R05W
AMC 425714	Darby 1181	20133500647				SEC30-T12S-R05W
AMC 425715	Darby 1182	20133500648				SEC30-T12S-R05W
AMC 425716	Darby 1183	20133500649				SEC30-T12S-R05W
AMC 425717	Darby 1184	20133500650				SEC30-T12S-R05W
AMC 425718	Darby 1185	20133500651				SEC30-T12S-R05W
AMC 425719	Darby 1186	20133500652				SEC30-T12S-R05W
AMC 425720	Darby 1187	20133500653				SEC30-T12S-R05W
AMC 425721	Darby 1188	20133500654				SEC30-T12S-R05W
AMC 425722	Darby 1204	20133500655				SEC19-T12S-R05W
AMC 425723	Darby 1205	20133500656				SEC19-T12S-R05W
AMC 425724	Darby 1206	20133500657				SEC19-T12S-R05W
AMC 425725	Darby 1207	20133500658				SEC19-T12S-R05W
AMC 425726	Darby 1208	20133500659				SEC19-T12S-R05W
AMC 425727	Darby 1209	20133500660				SEC19-T12S-R05W
AMC 425728	Darby 1210	20133500661				SEC19-T12S-R05W
AMC 425729	Darby 1211	20133500662				SEC19-T12S-R05W
AMC 425730	Darby 1212	20133500663				SEC19-T12S-R05W
AMC 425731	Darby 1213	20133500664				SEC19-T12S-R05W
AMC 425732	Darby 1214	20133500665				SEC19-T12S-R05W
AMC 425733	Darby 1230	20133500666				SEC19-T12S-R05W
AMC 425734	Darby 1231	20133500667				SEC19-T12S-R05W
AMC 425735	Darby 1232	20133500668				SEC19-T12S-R05W
AMC 425736	Darby 1233	20133500669				SEC19-T12S-R05W
AMC 425737	Darby 1234	20133500670				SEC19-T12S-R05W
AMC 425738	Darby 1235	20133500671				SEC19-T12S-R05W
AMC 425739	Darby 1236	20133500672				SEC19-T12S-R05W
AMC 425740	Darby 1237	20133500673				SEC19-T12S-R05W
AMC 425741	Darby 1238	20133500674				SEC19-T12S-R05W
AMC 425742	Darby 1239	20133500675				SEC19-T12S-R05W
AMC 425743	Darby 1240	20133500676				SEC19-T12S-R05W
AMC 425744	Darby 1256	20133500677				SEC19-T12S-R05W
AMC 425745	Darby 1257	20133500678				SEC19-T12S-R05W
AMC 425746	Darby 1258	20133500679				SEC19-T12S-R05W

Date: 5/6/2014

PHOENIX, ARIZONA
2014 JUL 18 A 9:46

Page 25

RECEIVED
PIMA AZ STATE OFFICE

3/1/14

EXHIBIT A

County: Pima

State: AZ

BLM Serial #	Claim Name	Original Recording		Amended Recording		Location
		Recording #	Page #	Recording #	Page #	
— AMC 425747	Darby 1259	20133500680				SEC19-T12S-R05W
AMC 425748	Darby 1260	20133500681				SEC19-T12S-R05W
AMC 425749	Darby 1261	20133500682				SEC19-T12S-R05W
AMC 425750	Darby 1262	20133500683				SEC19-T12S-R05W
AMC 425751	Darby 1263	20133500684				SEC19-T12S-R05W
AMC 425752	Darby 1264	20133500685				SEC19-T12S-R05W
AMC 425753	Darby 1265	20133500686				SEC19-T12S-R05W
AMC 425754	Darby 1266	20133500687				SEC19-T12S-R05W
AMC 425755	Darby 1282	20133500688				SEC19-T12S-R05W
AMC 425756	Darby 1283	20133500689				SEC19-T12S-R05W
AMC 425757	Darby 1284	20133500690				SEC19-T12S-R05W
AMC 425758	Darby 1285	20133500691				SEC19-T12S-R05W
AMC 425759	Darby 1286	20133500692				SEC19-T12S-R05W
AMC 425760	Darby 1287	20133500693				SEC19-T12S-R05W
AMC 425761	Darby 1288	20133500694				SEC19-T12S-R05W
AMC 425762	Darby 1289	20133500695				SEC19-T12S-R05W
AMC 425763	Darby 1290	20133500696				SEC19-T12S-R05W
AMC 425764	Darby 1291	20133500697				SEC19-T12S-R05W
AMC 425765	Darby 1292	20133500698				SEC19-T12S-R05W
AMC 425766	Darby 1308	20133500699				SEC19-T12S-R05W
AMC 425767	Darby 1309	20133500700				SEC19-T12S-R05W
AMC 425768	Darby 1310	20133500701				SEC19-T12S-R05W
AMC 425769	Darby 1311	20133500702				SEC19-T12S-R05W
AMC 425770	Darby 1312	20133500703				SEC19-T12S-R05W
AMC 425771	Darby 1313	20133500704				SEC19-T12S-R05W
AMC 425772	Darby 1314	20133500705				SEC19-T12S-R05W
AMC 425773	Darby 1315	20133500706				SEC19-T12S-R05W
AMC 425774	Darby 1316	20133500707				SEC19-T12S-R05W
AMC 425775	Darby 1317	20133500708				SEC19-T12S-R05W
AMC 425776	Darby 1318	20133500709				SEC19-T12S-R05W
AMC 425777	Darby 1334	20133500710				SEC19-T12S-R05W
AMC 425778	Darby 1335	20133500711				SEC19-T12S-R05W
AMC 425779	Darby 1336	20133500712				SEC19-T12S-R05W
AMC 425780	Darby 1337	20133500713				SEC19-T12S-R05W
AMC 425781	Darby 1338	20133500714				SEC19-T12S-R05W
AMC 425782	Darby 1339	20133500716				SEC19-T12S-R05W
AMC 425783	Darby 1340	20133500715				SEC19-T12S-R05W
— AMC 425784	Darby 1341	20133500717				SEC19-T12S-R05W

Date: 5/6/2014

RECEIVED
BLM AZ STATE OFFICE
2014 JUL 18 A 9:49
PHOENIX, ARIZONA

2/8/14

EXHIBIT A

County: Pima

State: AZ

BLM Serial #	Claim Name	Original Recording		Amended Recording		Location
		Recording #	Page #	Recording #	Page #	
AMC 425785	Darby 1357	20133500718				SEC19-T12S-R05W
AMC 425786	Darby 1358	20133500719				SEC19-T12S-R05W
AMC 425787	Darby 1359	20133500720				SEC19-T12S-R05W
AMC 425788	Darby 1360	20133500721				SEC19-T12S-R05W
AMC 425789	Darby 1361	20133500722				SEC19-T12S-R05W
AMC 425790	Darby 1362	20133500723				SEC19-T12S-R05W
AMC 425791	Darby 1363	20133500724				SEC19-T12S-R05W
AMC 425792	Darby 1364	20133500725				SEC19-T12S-R05W
AMC 425793	Darby 1241	20133500801				SEC20-T12S-R05W
AMC 425794	Darby 1242	20133500802				SEC20-T12S-R05W
AMC 425795	Darby 1243	20133500803				SEC20-T12S-R05W
AMC 425796	Darby 1244	20133500804				SEC20-T12S-R05W
AMC 425797	Darby 1245	20133500805				SEC20-T12S-R05W
AMC 425798	Darby 1246	20133500806				SEC20-T12S-R05W
AMC 425799	Darby 1247	20133500807				SEC20-T12S-R05W
AMC 425800	Darby 1248	20133500808				SEC20-T12S-R05W
AMC 425801	Darby 1249	20133500809				SEC20-T12S-R05W
AMC 425802	Darby 1250	20133500810				SEC20-T12S-R05W
AMC 425803	Darby 1251	20133500811				SEC20-T12S-R05W
AMC 425804	Darby 1252	20133500812				SEC20-T12S-R05W
AMC 425805	Darby 1253	20133500813				SEC20-T12S-R05W
AMC 425806	Darby 1254	20133500814				SEC20-T12S-R05W
AMC 425807	Darby 1255	20133500815				SEC20-T12S-R05W
AMC 425808	Darby 1267	20133500816				SEC20-T12S-R05W
AMC 425809	Darby 1268	20133500817				SEC20-T12S-R05W
AMC 425810	Darby 1269	20133500818				SEC20-T12S-R05W
AMC 425811	Darby 1270	20133500819				SEC20-T12S-R05W
AMC 425812	Darby 1271	20133500820				SEC20-T12S-R05W
AMC 425813	Darby 1272	20133500821				SEC20-T12S-R05W
AMC 425814	Darby 1273	20133500822				SEC20-T12S-R05W
AMC 425815	Darby 1274	20133500823				SEC20-T12S-R05W
AMC 425816	Darby 1275	20133500824				SEC20-T12S-R05W
AMC 425817	Darby 1276	20133500825				SEC20-T12S-R05W
AMC 425818	Darby 1277	20133500826				SEC20-T12S-R05W
AMC 425819	Darby 1278	20133500827				SEC20-T12S-R05W
AMC 425820	Darby 1279	20133500828				SEC20-T12S-R05W
AMC 425821	Darby 1280	20133500829				SEC20-T12S-R05W
AMC 425822	Darby 1281	20133500830				SEC20-T12S-R05W

Date: 5/6/2014

2014 JUL 18 A 9:46

Page 27

RECEIVED
BLM AZ STATE OFFICE

PHOENIX, ARIZONA

38/4

EXHIBIT A

County: Pima

State: AZ

BLM Serial #	Claim Name	Original Recording		Amended Recording		Location
		Recording #	Page #	Recording #	Page #	
— AMC 425823	Darby 1293	20133500831				SEC20-T12S-R05W
AMC 425824	Darby 1294	20133500832				SEC20-T12S-R05W
AMC 425825	Darby 1295	20133500833				SEC20-T12S-R05W
AMC 425826	Darby 1296	20133500834				SEC20-T12S-R05W
AMC 425827	Darby 1297	20133500835				SEC20-T12S-R05W
AMC 425828	Darby 1298	20133500836				SEC20-T12S-R05W
AMC 425829	Darby 1299	20133500837				SEC20-T12S-R05W
AMC 425830	Darby 1300	20133500838				SEC20-T12S-R05W
AMC 425831	Darby 1301	20133500839				SEC20-T12S-R05W
AMC 425832	Darby 1302	20133500840				SEC20-T12S-R05W
AMC 425833	Darby 1303	20133500841				SEC20-T12S-R05W
AMC 425834	Darby 1304	20133500842				SEC20-T12S-R05W
AMC 425835	Darby 1305	20133500843				SEC20-T12S-R05W
AMC 425836	Darby 1306	20133500844				SEC20-T12S-R05W
AMC 425837	Darby 1307	20133500845				SEC20-T12S-R05W
AMC 425838	Darby 1319	20133500846				SEC20-T12S-R05W
AMC 425839	Darby 1320	20133500847				SEC20-T12S-R05W
AMC 425840	Darby 1321	20133500848				SEC20-T12S-R05W
AMC 425841	Darby 1322	20133500849				SEC20-T12S-R05W
AMC 425842	Darby 1323	20133500850				SEC20-T12S-R05W
AMC 425843	Darby 1324	20133500851				SEC20-T12S-R05W
AMC 425844	Darby 1325	20133500852				SEC20-T12S-R05W
AMC 425845	Darby 1326	20133500853				SEC20-T12S-R05W
AMC 425846	Darby 1327	20133500854				SEC20-T12S-R05W
AMC 425847	Darby 1328	20133500855				SEC20-T12S-R05W
AMC 425848	Darby 1329	20133500856				SEC20-T12S-R05W
AMC 425849	Darby 1330	20133500857				SEC20-T12S-R05W
AMC 425850	Darby 1331	20133500858				SEC20-T12S-R05W
AMC 425851	Darby 1332	20133500859				SEC20-T12S-R05W
AMC 425852	Darby 1333	20133500860				SEC20-T12S-R05W
AMC 425853	Darby 1342	20133500861				SEC20-T12S-R05W
AMC 425854	Darby 1343	20133500862				SEC20-T12S-R05W
AMC 425855	Darby 1344	20133500863				SEC20-T12S-R05W
AMC 425856	Darby 1345	20133500864				SEC20-T12S-R05W
AMC 425857	Darby 1346	20133500865				SEC20-T12S-R05W
AMC 425858	Darby 1347	20133500866				SEC20-T12S-R05W
AMC 425859	Darby 1348	20133500867				SEC20-T12S-R05W
— AMC 425860	Darby 1349	20133500868				SEC20-T12S-R05W

Date: 5/6/2014

PHOENIX, ARIZONA

2014 JUL 18 A 9:46

RECEIVED
PIMA STATE OFFICE

Handwritten initials/signature

EXHIBIT A

County: Pima

State: AZ

BLM Serial #	Claim Name	Original Recording		Amended Recording		Location
		Recording #	Page #	Recording #	Page #	
AMC 425861	Darby 1350	20133500869				SEC20-T12S-R05W
AMC 425862	Darby 1351	20133500870				SEC20-T12S-R05W
AMC 425863	Darby 1352	20133500871				SEC20-T12S-R05W
AMC 425864	Darby 1353	20133500872				SEC20-T12S-R05W
AMC 425865	Darby 1354	20133500873				SEC20-T12S-R05W
AMC 425866	Darby 1355	20133500874				SEC20-T12S-R05W
AMC 425867	Darby 1356	20133500875				SEC20-T12S-R05W
AMC 425868	Darby 1365	20133500876				SEC20-T12S-R05W
AMC 425869	Darby 1366	20133500877				SEC20-T12S-R05W
AMC 425870	Darby 1367	20133500878				SEC20-T12S-R05W
AMC 425871	Darby 1368	20133500879				SEC20-T12S-R05W
AMC 425872	Darby 1369	20133500880				SEC20-T12S-R05W
AMC 425873	Darby 1370	20133500881				SEC20-T12S-R05W
AMC 425874	Darby 1371	20133500882				SEC20-T12S-R05W
AMC 425875	Darby 1372	20133500883				SEC20-T12S-R05W
AMC 425876	Darby 1373	20133500884				SEC20-T12S-R05W
AMC 425877	Darby 1374	20133500885				SEC20-T12S-R05W
AMC 425878	Darby 1375	20133500886				SEC20-T12S-R05W
AMC 425879	Darby 1376	20133500887				SEC20-T12S-R05W
AMC 425880	Darby 1377	20133500888				SEC20-T12S-R05W
AMC 425881	Darby 1378	20133500889				SEC20-T12S-R05W
AMC 425882	Darby 1379	20133500890				SEC20-T12S-R05W
AMC 425883	Darby 1380	20133500891				SEC20-T12S-R05W
AMC 425884	Darby 1381	20133500892				SEC20-T12S-R05W
AMC 425885	Darby 1382	20133500893				SEC20-T12S-R05W
AMC 425886	Darby 1383	20133500894				SEC20-T12S-R05W
AMC 425887	Darby 1384	20133500895				SEC20-T12S-R05W
AMC 425888	Darby 1385	20133500896				SEC20-T12S-R05W
AMC 425889	Darby 1386	20133500897				SEC20-T12S-R05W
AMC 425890	Darby 1387	20133500898				SEC20-T12S-R05W
AMC 425891	Darby 1388	20133500899				SEC20-T12S-R05W
AMC 425892	Darby 1389	20133500900				SEC20-T12S-R05W
AMC 425893	Darby 1390	20133500901				SEC20-T12S-R05W
AMC 425894	Darby 1391	20133500902				SEC20-T12S-R05W
AMC 425895	Darby 1392	20133500903				SEC20-T12S-R05W
AMC 425896	Darby 1393	20133500904				SEC20-T12S-R05W
AMC 425897	Darby 1394	20133500905				SEC20-T12S-R05W
AMC 425898	Darby 1395	20133500906				SEC20-T12S-R05W

Date: 5/6/2014

RECEIVED
PIMA AZ STATE OFFICE
2014 JUL 18 A 9:46
PHOENIX, ARIZONA

156

EXHIBIT A

County: Pima

State: AZ

BLM Serial #	Claim Name	Original Recording		Amended Recording		Location
		Recording #	Page #	Recording #	Page #	
AMC 425899	Darby 1396	20133500907				SEC20-T12S-R05W
AMC 425900	Darby 1397	20133500908				SEC20-T12S-R05W
AMC 425901	Darby 1398	20133500909				SEC20-T12S-R05W
AMC 425902	Darby 1399	20133500910				SEC20-T12S-R05W
AMC 425903	Darby 1400	20133500911				SEC20-T12S-R05W
AMC 425904	Darby 1401	20133500912				SEC20-T12S-R05W
AMC 425905	Darby 1402	20133500913				SEC20-T12S-R05W
AMC 425906	Darby 1403	20133500914				SEC20-T12S-R05W
AMC 425907	Darby 1404	20133500915				SEC20-T12S-R05W
AMC 425908	Darby 1405	20133500916				SEC20-T12S-R05W
AMC 425909	Darby 1406	20133500917				SEC20-T12S-R05W
AMC 425910	Darby 1407	20133500918				SEC20-T12S-R05W
AMC 425911	Darby 1408	20133500919				SEC20-T12S-R05W
AMC 425912	Darby 1409	20133500920				SEC20-T12S-R05W
AMC 425913	Darby 1410	20133500921				SEC20-T12S-R05W
AMC 425914	Darby 1411	20133500922				SEC20-T12S-R05W
AMC 425915	Darby 1412	20133500923				SEC20-T12S-R05W
AMC 425916	Darby 1413	20133500924				SEC20-T12S-R05W
AMC 425917	Darby 1414	20133500925				SEC20-T12S-R05W
AMC 425918	Darby 1415	20133500926				SEC20-T12S-R05W
No. Of Claims	1122					

sc

PHOENIX, ARIZONA

2014 JUL 18 A 9:46

RECEIVED
PIMA AZ STATE OFFICE

Date: 5/6/2014

Page 30

20/50

United States Department of the Interior
Bureau of Land Management
 LANDS/RECREATION & PLANNING
 ONE N CENTRAL AVE
 PHOENIX, AZ 85004 -2203
 Phone: 602-417-9200

Receipt

No: 3079971

Transaction #: 3171213	
Date of Transaction: 07/18/2014	
CUSTOMER:	
FREEPORT MINERALS CORPORATION 333 N CENTRAL AVE 24TH FL PHOENIX, AZ 85004 US	

LINE #	QTY	DESCRIPTION	REMARKS	UNIT PRICE	TOTAL
1	1.00	LOCATABLE MINERALS / MINING CLAIMS- NOT NEW-UNADJUD, ONE AUTH NO. ONLY / MINING CLAIM MONEY RECEIVED CASES: AMC41648/\$173910.00	MAINT (1122) 2015	- n/a -	173910.00
TOTAL:					\$173,910.00

PAYMENT INFORMATION			
1	AMOUNT:	173910.00	POSTMARKED: N/A
	TYPE:	CHECK	RECEIVED: 07/18/2014
	CHECK NO:	0000820727	
	NAME:	FREEPORT MCMORAN COPPER & GOLD 333 N CENTRAL AVE 24TH FL PHOENIX AZ 85004 US	

REMARKS

This receipt was generated by the automated BLM Collections and Billing System and is a paper representation of a portion of the official electronic record contained therein.

EXHIBIT A

County: Pima

State: AZ

<u>BLM Serial #</u>	<u>Claim Name</u>	<u>Original Recording</u>		<u>Amended Recording</u>		<u>Location</u>
		<u>Recording #</u>	<u>Page #</u>	<u>Recording #</u>	<u>Page #</u>	
AMC 346828	Darby 9	10553	548			SEC07-T12S-R05W
AMC 346829	Darby 10	10553	550			SEC07-T12S-R05W
AMC 346830	Darby 11	10553	552			SEC07-T12S-R05W
AMC 346831	Darby 12	10553	554			SEC07-T12S-R05W
AMC 346832	Darby 13	10553	556			SEC07-T12S-R05W
AMC 346833	Darby 14	10553	558			SEC07-T12S-R05W
AMC 346834	Darby 15	10553	560			SEC07-T12S-R05W
AMC 346835	Darby 16	10553	562			SEC07-T12S-R05W
AMC 346836	Darby 17	10553	564			SEC07-T12S-R05W
AMC 346837	Darby 18	10553	566			SEC07-T12S-R05W
AMC 346838	Darby 19	10553	568			SEC07-T12S-R05W
AMC 346839	Darby 20	10553	570			SEC07-T12S-R05W
AMC 346840	Darby 21	10553	572			SEC07-T12S-R05W
AMC 346841	Darby 22	10553	574			SEC07-T12S-R05W
AMC 346842	Darby 23	10553	576			SEC07-T12S-R05W
AMC 346843	Darby 24	10553	578			SEC07-T12S-R05W
AMC 346844	Darby 25	10553	580			SEC07-T12S-R05W
AMC 346845	Darby 26	10553	582			SEC07-T12S-R05W
AMC 346846	Darby 27	10553	584			SEC07-T12S-R05W
AMC 346847	Darby 28	10553	586			SEC07-T12S-R05W
AMC 346848	Darby 29	10553	588			SEC07-T12S-R05W
AMC 346849	Darby 30	10553	590			SEC07-T12S-R05W
AMC 346850	Darby 31	10553	592			SEC07-T12S-R05W
AMC 346851	Darby 32	10553	594			SEC07-T12S-R05W
AMC 346852	Darby 33	10553	596			SEC18-T12S-R05W
AMC 346853	Darby 34	10553	598			SEC18-T12S-R05W
AMC 346854	Darby 35	10553	600			SEC18-T12S-R05W
AMC 346855	Darby 36	10553	602			SEC18-T12S-R05W
AMC 346856	Darby 37	10553	604			SEC18-T12S-R05W
AMC 346857	Darby 38	10553	606			SEC18-T12S-R05W
AMC 346858	Darby 39	10553	608			SEC18-T12S-R05W
AMC 346859	Darby 40	10553	610			SEC18-T12S-R05W
AMC 346860	Darby 41	10553	612			SEC18-T12S-R05W
AMC 346861	Darby 42	10553	614			SEC18-T12S-R05W
AMC 346862	Darby 43	10553	616			SEC18-T12S-R05W
AMC 346863	Darby 44	10553	618			SEC18-T12S-R05W
AMC 346864	Darby 45	10553	620			SEC18-T12S-R05W
AMC 346865	Darby 46	10553	622			SEC18-T12S-R05W

Date: 2/13/2013

Page 2

2013 JUN 29 4 30 PM

RECEIVED

EXHIBIT A

County: Pima

State: AZ

BLM Serial #	Claim Name	Original Recording		Amended Recording		Location
		Recording #	Page #	Recording #	Page #	
AMC 346866	Darby 47	10553	624			SEC18-T12S-R05W
AMC 346867	Darby 48	10553	626			SEC18-T12S-R05W
AMC 346868	Darby 49	10553	628			SEC18-T12S-R05W
<u>AMC 346869</u>	Darby 50	10553	630			SEC18-T12S-R05W
AMC 346870	Darby 51	10553	632			SEC18-T12S-R05W
AMC 346871	Darby 52	10553	634			SEC18-T12S-R05W
AMC 346872	Darby 53	10553	636			SEC18-T12S-R05W
AMC 346873	Darby 54	10553	638			SEC18-T12S-R05W
AMC 346874	Darby 55	10553	640			SEC18-T12S-R05W
AMC 346875	Darby 56	10553	642			SEC18-T12S-R05W
AMC 346876	Darby 57	10553	644			SEC18-T12S-R05W
AMC 346877	Darby 58	10553	646			SEC18-T12S-R05W
AMC 346878	Darby 59	10553	648			SEC18-T12S-R05W
AMC 346879	Darby 60	10553	650			SEC18-T12S-R05W
AMC 346880	Darby 61	10553	652			SEC18-T12S-R05W
AMC 346881	Darby 62	10553	654			SEC18-T12S-R05W
AMC 346882	Darby 63	10553	656			SEC18-T12S-R05W
AMC 346883	Darby 64	10553	658			SEC18-T12S-R05W
AMC 346884	Darby 65	10553	660			SEC19-T12S-R05W
AMC 346885	Darby 66	10553	662			SEC19-T12S-R05W
AMC 346886	Darby 67	10553	664			SEC19-T12S-R05W
AMC 346887	Darby 68	10553	666			SEC19-T12S-R05W
AMC 346888	Darby 69	10553	668			SEC19-T12S-R05W
AMC 346889	Darby 70	10553	670			SEC19-T12S-R05W
AMC 346890	Darby 71	10553	672			SEC19-T12S-R05W
AMC 346891	Darby 72	10553	674			SEC19-T12S-R05W
AMC 346892	Darby 101	10553	676			SEC08-T12S-R05W
AMC 346893	Darby 102	10553	678			SEC08-T12S-R05W
AMC 346894	Darby 103	10553	680			SEC08-T12S-R05W
AMC 346895	Darby 104	10553	682			SEC08-T12S-R05W
AMC 346896	Darby 105	10553	684			SEC08-T12S-R05W
AMC 346897	Darby 106	10553	686			SEC08-T12S-R05W
AMC 346898	Darby 107	10553	688			SEC08-T12S-R05W
AMC 346899	Darby 108	10553	690			SEC08-T12S-R05W
AMC 346900	Darby 109	10553	692			SEC08-T12S-R05W
AMC 346901	Darby 110	10553	694			SEC17-T12S-R05W
AMC 346902	Darby 111	10553	696			SEC17-T12S-R05W
AMC 346903	Darby 112	10553	698			SEC17-T12S-R05W

08 06 29 62 700 0102

Date: 2/13/2013

RECORDS OFFICE

EXHIBIT A

County: Pima

State: AZ

<u>BLM Serial #</u>	<u>Claim Name</u>	<u>Original Recording</u>		<u>Amended Recording</u>		<u>Location</u>
		<u>Recording #</u>	<u>Page #</u>	<u>Recording #</u>	<u>Page #</u>	
AMC 346904	Darby 113	10553	700			SEC17-T12S-R05W
AMC 346905	Darby 114	10553	702			SEC17-T12S-R05W
AMC 346906	Darby 115	10553	704			SEC17-T12S-R05W
AMC 346907	Darby 116	10553	706			SEC17-T12S-R05W
AMC 346908	Darby 117	10553	708			SEC17-T12S-R05W
AMC 346909	Darby 118	10553	710			SEC17-T12S-R05W
AMC 346910	Darby 119	10553	712			SEC20-T12S-R05W
AMC 346911	Darby 120	10553	714			SEC20-T12S-R05W
AMC 346912	Darby 121	10553	716			SEC18-T12S-R05W
AMC 346913	Darby 122	10553	718			SEC18-T12S-R05W
AMC 346914	Darby 123	10553	720			SEC18-T12S-R05W
AMC 346915	Darby 124	10553	722			SEC18-T12S-R05W
AMC 346916	Darby 125	10553	724			SEC18-T12S-R05W
AMC 346917	Darby 126	10553	726			SEC18-T12S-R05W
AMC 346918	Darby 127	10553	728			SEC18-T12S-R05W
<u>AMC 346919</u>	Darby 128	10553	730			SEC18-T12S-R05W
AMC 346920	Darby 129	10553	732			SEC18-T12S-R05W
AMC 346921	Darby 130	10553	734			SEC19-T12S-R05W
AMC 346922	Darby 131	10553	736			SEC19-T12S-R05W
AMC 346923	Darby 132	10553	738			SEC19-T12S-R05W
AMC 346924	Darby 133	10553	740			SEC19-T12S-R05W
AMC 346925	Darby 134	10553	742			SEC19-T12S-R05W
AMC 346926	Darby 135	10553	744			SEC19-T12S-R05W
AMC 346927	Darby 136	10553	746			SEC19-T12S-R05W
AMC 346928	Darby 137	10553	748			SEC19-T12S-R05W
AMC 346929	Darby 138	10553	750			SEC19-T12S-R05W
AMC 346930	Darby 139	10553	752			SEC19-T12S-R05W
AMC 346931	Darby 140	10553	754			SEC19-T12S-R05W
<u>AMC 346932</u>	Darby 141	10553	756			SEC19-T12S-R05W
<u>AMC 346935</u>	Darby 144	10553	762			SEC28-T12S-R06W
<u>AMC 346937</u>	Darby 146	10553	766			SEC33-T12S-R06W
<u>AMC 346939</u>	Darby 148	10553	770			SEC33-T12S-R06W
<u>AMC 346941</u>	Darby 150	10553	774			SEC33-T12S-R06W
<u>AMC 346943</u>	Darby 152	10553	778			SEC33-T12S-R06W
<u>AMC 346945</u>	Darby 154	10553	782			SEC33-T12S-R06W
<u>AMC 346947</u>	Darby 156	10553	786			SEC33-T12S-R06W
<u>AMC 346949</u>	Darby 158	10553	790			SEC33-T12S-R06W
<u>AMC 346951</u>	Darby 160	10553	794			SEC33-T12S-R06W

Date: 2/13/2013

Page 4

2013 JUL 29 9:30

RECORDS OFFICE

EXHIBIT A

County: Pima

State: AZ

BLM Serial #	Claim Name	Original Recording		Amended Recording		Location
		Recording #	Page #	Recording #	Page #	
AMC 346953	Darby 162	10553	798			SEC33-T12S-R06W
AMC 346954	Darby 163	10553	800			SEC28-T12S-R06W
AMC 346955	Darby 164	10553	802			SEC33-T12S-R06W
AMC 346956	Darby 165	10553	804			SEC33-T12S-R06W
AMC 346957	Darby 166	10553	806			SEC33-T12S-R06W
AMC 346958	Darby 167	10553	808			SEC33-T12S-R06W
AMC 346959	Darby 168	10553	810			SEC33-T12S-R06W
AMC 346960	Darby 169	10553	812			SEC33-T12S-R06W
AMC 346961	Darby 170	10553	814			SEC33-T12S-R06W
AMC 346962	Darby 171	10553	816			SEC33-T12S-R06W
AMC 346963	Darby 172	10553	818			SEC33-T12S-R06W
AMC 346964	Darby 173	10553	820			SEC34-T12S-R06W
AMC 346965	Darby 174	10553	822			SEC34-T12S-R06W
AMC 346966	Darby 175	10553	824			SEC34-T12S-R06W
AMC 346967	Darby 176	10553	826			SEC34-T12S-R06W
AMC 346968	Darby 177	10553	828			SEC34-T12S-R06W
AMC 346969	Darby 178	10553	830			SEC34-T12S-R06W
AMC 346970	Darby 179	10553	832			SEC34-T12S-R06W
AMC 346971	Darby 180	10553	834			SEC34-T12S-R06W
AMC 346981	Darby 190	10553	854			SEC34-T12S-R06W
AMC 346982	Darby 191	10553	856			SEC34-T12S-R06W
AMC 346983	Darby 192	10553	858			SEC34-T12S-R06W
AMC 346984	Darby 193	10553	860			SEC34-T12S-R06W
AMC 346985	Darby 194	10553	862			SEC34-T12S-R06W
AMC 346986	Darby 195	10553	864			SEC34-T12S-R06W
AMC 346987	Darby 196	10553	866			SEC34-T12S-R06W
AMC 346988	Darby 197	10553	868			SEC34-T12S-R06W
AMC 346989	Darby 198	10553	870			SEC34-T12S-R06W
AMC 346990	Darby 199	10553	872			SEC34-T12S-R06W
AMC 346991	Darby 200	10553	874			SEC34-T12S-R06W
AMC 346992	Darby 201	10553	876			SEC34-T12S-R06W
AMC 346993	Darby 202	10553	878			SEC34-T12S-R06W
AMC 346994	Darby 203	10553	880			SEC34-T12S-R06W
AMC 346995	Darby 204	10553	882			SEC34-T12S-R06W
AMC 346996	Darby 205	10553	884			SEC34-T12S-R06W
AMC 346997	Darby 206	10553	886			SEC34-T12S-R06W
AMC 346998	Darby 207	10553	888			SEC34-T12S-R06W
AMC 347017	Darby 226	10553	926			SEC34-T12S-R06W

Date: 2/13/2013

2013 JUN 29 A 9:30
 08 76 V 62 707 0102
 3012013 JUN 29 11:11 AM
 00111111

EXHIBIT A

County: Pima

State: AZ

<u>BLM Serial #</u>	<u>Claim Name</u>	<u>Original Recording</u>		<u>Amended Recording</u>		<u>Location</u>
		<u>Recording #</u>	<u>Page #</u>	<u>Recording #</u>	<u>Page #</u>	
AMC 347018	Darby 227	10553	928			SEC34-T12S-R06W
AMC 347019	Darby 228	10553	930			SEC34-T12S-R06W
AMC 347020	Darby 229	10553	932			SEC34-T12S-R06W
AMC 347021	Darby 230	10553	934			SEC34-T12S-R06W
AMC 347022	Darby 231	10553	936			SEC34-T12S-R06W
AMC 347032	Darby 241	10553	956			SEC35-T12S-R06W
AMC 347033	Darby 242	10553	958			SEC35-T12S-R06W
AMC 347034	Darby 243	10553	960			SEC35-T12S-R06W
AMC 347035	Darby 244	10553	962			SEC35-T12S-R06W
AMC 347036	Darby 245	10553	964			SEC35-T12S-R06W
AMC 347037	Darby 246	10553	966			SEC35-T12S-R06W
AMC 347038	Darby 247	10553	968			SEC35-T12S-R06W
AMC 347039	Darby 248	10553	970			SEC35-T12S-R06W
AMC 347040	Darby 249	10553	972			SEC35-T12S-R06W
AMC 347041	Darby 250	10553	974			SEC35-T12S-R06W
AMC 347042	Darby 251	10553	976			SEC35-T12S-R06W
AMC 347043	Darby 252	10553	978			SEC35-T12S-R06W
AMC 347044	Darby 253 (A)	10553	980	13625	337	SEC35-T12S-R06W
AMC 347045	Darby 254 (A)	10553	982	13625	339	SEC35-T12S-R06W
AMC 347046	Darby 255 (A)	10553	984	13625	341	SEC35-T12S-R06W
AMC 347047	Darby 256	10553	986			SEC35-T12S-R06W
AMC 347048	Darby 257	10553	988			SEC35-T12S-R06W
AMC 347049	Darby 258	10553	990			SEC35-T12S-R06W
AMC 347050	Darby 259 (A)	10553	992	13625	343	SEC35-T12S-R06W
AMC 347051	Darby 260 (A)	10553	994	13625	345	SEC36-T12S-R06W
AMC 347052	Darby 261	10553	996			SEC36-T12S-R06W
AMC 347053	Darby 262 (A)	10553	998	13625	347	SEC36-T12S-R06W
AMC 347054	Darby 263	10553	1000			SEC36-T12S-R06W
AMC 347055	Darby 264	10553	1002			SEC36-T12S-R06W
AMC 347056	Darby 265	10553	1004			SEC36-T12S-R06W
AMC 347057	Darby 266	10553	1006			SEC36-T12S-R06W
AMC 347058	Darby 267	10553	1008			SEC36-T12S-R06W
AMC 347059	Darby 268	10553	1010			SEC36-T12S-R06W
AMC 347060	Darby 269	10553	1012			SEC36-T12S-R06W
AMC 347061	Darby 270	10553	1014			SEC36-T12S-R06W
AMC 347062	Darby 271	10553	1016			SEC36-T12S-R06W
AMC 347063	Darby 272	10553	1018			SEC36-T12S-R06W
AMC 347064	Darby 273	10553	1020			SEC36-T12S-R06W

Date: 2/13/2013

05 5 V 62 701 0102

2013 FEB 13 10:10 AM

EXHIBIT A

County: Pima

State: AZ

BLM Serial #	Claim Name	Original Recording		Amended Recording		Location
		Recording #	Page #	Recording #	Page #	
AMC 347065	Darby 274	10553	1022			SEC36-T12S-R06W
AMC 347066	Darby 275	10553	1024			SEC36-T12S-R06W
AMC 347067	Darby 276	10553	1026			SEC36-T12S-R06W
AMC 347068	Darby 277	10553	1028			SEC36-T12S-R06W
AMC 347069	Darby 278	10553	1030			SEC31-T12S-R05W
AMC 347070	Darby 279	10553	1032			SEC36-T12S-R06W
AMC 347071	Darby 280	10553	1034			SEC31-T12S-R05W
AMC 347072	Darby 281	10553	1036			SEC36-T12S-R06W
AMC 347073	Darby 282	10553	1038			SEC31-T12S-R05W
AMC 347074	Darby 283	10553	1040			SEC36-T12S-R06W
AMC 347075	Darby 284	10553	1042			SEC31-T12S-R05W
AMC 347076	Darby 285	10553	1044			SEC36-T12S-R06W
AMC 347077	Darby 286	10553	1046			SEC31-T12S-R05W
AMC 347078	Darby 287	10553	1048			SEC36-T12S-R06W
AMC 347079	Darby 288	10553	1050			SEC31-T12S-R05W
AMC 347080	Darby 289	10553	1052			SEC36-T12S-R06W
AMC 347081	Darby 290	10553	1054			SEC31-T12S-R05W
AMC 347082	Darby 291	10553	1056			SEC36-T12S-R06W
AMC 347083	Darby 292	10553	1058			SEC31-T12S-R05W
AMC 347084	Darby 293	10553	1060			SEC36-T12S-R06W
AMC 347085	Darby 294	10553	1062			SEC31-T12S-R05W
AMC 347086	Darby 295	10553	1064			SEC34-T12S-R06W
AMC 349241	Darby 300	10680	2286			SEC12-T12S-R06W
AMC 349242	Darby 301	10680	2288			SEC12-T12S-R06W
AMC 349243	Darby 302	10680	2290			SEC12-T12S-R06W
AMC 349244	Darby 303	10680	2292			SEC12-T12S-R06W
AMC 349245	Darby 304	10680	2294			SEC12-T12S-R06W
AMC 349246	Darby 305	10680	2296			SEC12-T12S-R06W
AMC 349247	Darby 306	10680	2298			SEC12-T12S-R06W
AMC 349248	Darby 307	10680	2300			SEC12-T12S-R06W
AMC 349249	Darby 308	10680	2302			SEC01-T12S-R06W
AMC 349250	Darby 309	10680	2304			SEC01-T12S-R06W
AMC 349251	Darby 310	10680	2306			SEC01-T12S-R06W
AMC 349252	Darby 311	10680	2308			SEC01-T12S-R06W
AMC 349253	Darby 312	10680	2310			SEC01-T12S-R06W
AMC 349254	Darby 313	10680	2312			SEC01-T12S-R06W
AMC 349255	Darby 314	10680	2314			SEC01-T12S-R06W
AMC 349256	Darby 315	10680	2316			SEC01-T12S-R06W

Date: 2/13/2013

EXHIBIT A

County: Pima

State: AZ

<u>BLM Serial #</u>	<u>Claim Name</u>	<u>Original Recording</u>		<u>Amended Recording</u>		<u>Location</u>
		<u>Recording #</u>	<u>Page #</u>	<u>Recording #</u>	<u>Page #</u>	
AMC 349257	Darby 316	10680	2318			SEC01-T12S-R06W
AMC 349258	Darby 317	10680	2320			SEC01-T12S-R06W
AMC 349259	Darby 318	10680	2322			SEC06-T12S-R05W
AMC 349260	Darby 319	10680	2324			SEC06-T12S-R05W
AMC 349261	Darby 320	10680	2326			SEC06-T12S-R05W
AMC 349262	Darby 321	10680	2328			SEC06-T12S-R05W
AMC 349263	Darby 322	10680	2330			SEC06-T12S-R05W
AMC 349264	Darby 323	10680	2332			SEC06-T12S-R05W
AMC 349265	Darby 324	10680	2334			SEC06-T12S-R05W
AMC 349266	Darby 325	10680	2336			SEC06-T12S-R05W
AMC 349267	Darby 326	10680	2338			SEC06-T12S-R05W
AMC 349268	Darby 327	10680	2340			SEC06-T12S-R05W
AMC 349269	Darby 328	10680	2342			SEC06-T12S-R05W
AMC 349270	Darby 329	10680	2344			SEC06-T12S-R05W
AMC 349271	Darby 330	10680	2346			SEC06-T12S-R05W
AMC 349272	Darby 331	10680	2348			SEC06-T12S-R05W
AMC 349273	Darby 332	10680	2350			SEC06-T12S-R05W
AMC 349274	Darby 333	10680	2352			SEC06-T12S-R05W
AMC 349275	Darby 334	10680	2354			SEC06-T12S-R05W
AMC 349276	Darby 335	10680	2356			SEC06-T12S-R05W
AMC 349277	Darby 336	10680	2358			SEC06-T12S-R05W
AMC 349278	Darby 337	10680	2360			SEC06-T12S-R05W
No. Of Claims	288					

288
30

Date: 2/13/2013

Page 8

08 05 17 62 TOP 810Z

001180

United States Department of the Interior
Bureau of Land Management
 LANDS/RECREATION & PLANNING
 ONE N CENTRAL AVE
 PHOENIX, AZ 85004 -2203
 Phone: 602-417-9200

Receipt

No: 2841609

Transaction #: 2927223	
Date of Transaction: 07/29/2013	
CUSTOMER:	
FREEPORT MCMORAN CORPORATION 333 N CENTRAL AVE 24TH FL PHOENIX, AZ 85004 US	

LINE #	QTY	DESCRIPTION	REMARKS	UNIT PRICE	TOTAL
1	1.00	LOCATABLE MINERALS / MINING CLAIMS- NOT NEW-UNADJUD, ONE AUTH NO. ONLY / MINING CLAIM MONEY RECEIVED CASES: AMC41648/\$40320.00	NOI (288) 2014	- n/a -	40320.00
TOTAL:					\$40,320.00

PAYMENT INFORMATION					
1	AMOUNT:	40320.00	POSTMARKED:	N/A	
	TYPE:	CHECK	RECEIVED:	07/29/2013	
	CHECK NO:	0000796465			
	NAME:	FREEPORT MCMORAN CORPORATION 333 N CENTRAL AVE 24TH FL PHOENIX AZ 85004 US			

REMARKS

This receipt was generated by the automated BLM Collections and Billing System and is a paper representation of a portion of the official electronic record contained therein.



**FREEPORT-McMoRAN
COPPER & GOLD INC.**

333 North Central Avenue, Phoenix, AZ 85004 ♦ (602) 366-7348 ♦ (602) 366-7305

AMC 41648

67991

180088

332760

346820

349241

December 26, 2012

Bureau of Land Management, Arizona State Office
One North Central Avenue, Suite 800
Phoenix, Arizona 85004-4427

RE: Notice of Intent to Hold Unpatented Mining Claims and Payment of Filing Fee of \$10.00 per Claim

To whom it may concern:

On behalf of Freeport-McMoRan Corporation., attached please find a Notice of Intent to Hold Mining Claims and Payment of BLM Maintenance Fee as recorded in the Official Records of Pima County, Arizona at Sequence 20122050774 on July 23, 2012 ("Notice of Intent to Hold") regarding unpatented mining claims as described therein. Also attached is a check in the amount of \$43,660.00 for payment, \$2,880.00 of which is for payment of the attached claims for the required \$10.00 per claim filing fee ("Filing Fees").

To the extent required and/or applicable, the Notice of Intent to Hold and Filing Fees are being submitted in compliance with 30 U.S.C. § 28f, as amended, 43 U.S.C. § 1744, as amended, and other implementing Bureau of Land Management regulations.

Please do not hesitate to contact me should you have any questions or concerns at: Freeport-McMoRan Copper & Gold, 333 North Central Avenue, Phoenix, AZ 85004, phone number 602-366-7348, email: chris_franks@fmi.com.

Regards,

Chris Franks

Attachments

RECEIVED
BLM / AZ STATE OFFICE
2012 DEC 27 P 1:38
PHOENIX, ARIZONA

NO. OF CLAIMS 288
AMOUNT 2880
RECEIPT NO. 181639
INIT. SC

ENTERED INTO COMPUTER

2/9/13 AT

** BLM-ASO**

Recorded By: KES

DEPT 4901 RECORDER



SEQUENCE 20122050774
NO. PAGES: 10
NTINT 07/23/2012 18:00
MAIL AMOUNT PAID: \$15.00

MAIL
FREEPORT MCMORAN CORP
333 N CENTRAL AVE
PHOENIX AZ 85004

July 13, 2012

After recording, return to:
Freeport-McMoRan Corporation
Attn: D. Stillwell
333 North Central Avenue
Phoenix, AZ 85004

Bureau of Land Management
Arizona State Office
One North Central Avenue
Phoenix, AZ 85004

NO. OF CLAIMS 288
AMOUNT 40320.00
RECEIPT NO. 260849
INIT. SC

** BLM-ASO**

RECEIVED
BLM AZ STATE OFFICE
2012 JUL 13 P 3:35
PHOENIX, ARIZONA
2012

NOTICE OF INTENT TO HOLD MINING CLAIMS AND PAYMENT OF BLM MAINTENANCE FEE

Re: Payment of Annual Claim Maintenance Fee

Dear Sir or Madam:

This will serve as notice that Freeport-McMoRan Corporation, whose address for purposes of this filing is Land and Water Department, 333 North Central Ave., 24th Floor, Phoenix, Arizona 85004, intends to hold the mining claims and/or mill sites described on Exhibit A attached hereto for the assessment year ending at 12 o'clock, noon, on September 1, 2013 by payment of the annual maintenance fee of \$140 per claim or site. Payment of such amount is made herewith for such assessment year for each of the claims and sites, the name, and BLM serial number with the book and page or index number of recording of the location notice in the official records of Pima County, Arizona, of which, is set forth on Exhibit A attached hereto and by this reference incorporated herein.

Donald A. Stillwell
Donald A. Stillwell for
Freeport-McMoRan Corporation.

State of Arizona)
) ss.
County of Maricopa)

RECEIVED
BLM AZ STATE OFFICE
2012 DEC 21 P 1:38
PHOENIX, ARIZONA

The foregoing instrument was acknowledged before me on July 13th, 2012, by Donald A. Stillwell, on behalf of Freeport-McMoRan Corporation

(Seal)



Stephanie D. Turton
Notary Public
My commission expires: 11-18-2015

EXHIBIT A

County: Pima

State: AZ

BLM Serial #	Claim Name	Original Recording		Amended Recording		Location
		Recording #	Page #	Recording #	Page #	
AMC 041648	Phila	YY	627			SEC28-T12S-R06W
AMC 041649	Phila No. 1	ZZ	139			SEC28-T12S-R06W
AMC 041650	Phila No. 2	ZZ	140			SEC28-T12S-R06W
AMC 041651	Alfred No. 2	WW	514	YY	547	SEC28-T12S-R06W
AMC 041652	White Apex	WW	516	YY	550	SEC28-T12S-R06W
AMC 041653	Daisy	WW	512	YY	553	SEC28-T12S-R06W
AMC 041654	Daisy No. 1	WW	513	YY	554	SEC28-T12S-R06W
AMC 041655	Copper No. 1	XX	595	YY	551	SEC27-T12S-R06W
AMC 041656	New Copper No. 2	371	243			SEC28-T12S-R06W
AMC 041657	Last Wedge	XX	598	521	231	SEC27-T12S-R06W
AMC 041658	Fracture	LLL	289	518	124	SEC27-T12S-R06W
AMC 041659	Fracture No. 1	LLL	365			SEC27-T12S-R06W
AMC 067991	Copper Ridge #6	SS	587			SEC35-T12S-R06W
AMC 067992	Copper Ridge #7	SS	588			SEC35-T12S-R06W
AMC 067993	Copper Ridge #9	SS	595			SEC36-T12S-R06W
AMC 067994	Copper Ridge #11	SS	585			SEC35-T12S-R06W
AMC 180090	MARGIE 3	6808	600			SEC25-T12S-R06W
AMC 180096	MARGIE 9	6808	612			SEC25-T12S-R06W
AMC 180097	MARGIE 10	6808	614			SEC25-T12S-R06W
AMC 180098	MARGIE 11	6808	616			SEC25-T12S-R06W
AMC 180099	MARGIE 12	6808	618			SEC25-T12S-R06W
AMC 180100	MARGIE 13	6808	620			SEC26-T12S-R06W
AMC 180101	MARGIE 14	6808	622			SEC26-T12S-R06W
AMC 180102	MARGIE 19	6808	624			SEC26-T12S-R06W
AMC 180103	MARGIE 20	6808	626			SEC26-T12S-R06W
AMC 180104	MARGIE 21	6808	628			SEC26-T12S-R06W
AMC 332760	AJ 1	9998	324			SEC28-T12S-R06W
AMC 332761	AJ 2	9998	328			SEC27-T12S-R06W
AMC 332762	AJ 3	9998	330			SEC27-T12S-R06W
AMC 332763	AJ 4	9998	332			SEC27-T12S-R06W
AMC 346820	Darby 1	10553	532			SEC07-T12S-R05W
AMC 346821	Darby 2	10553	534			SEC07-T12S-R05W
AMC 346822	Darby 3	10553	536			SEC07-T12S-R05W
AMC 346823	Darby 4	10553	538			SEC07-T12S-R05W
AMC 346824	Darby 5	10553	540			SEC07-T12S-R05W
AMC 346825	Darby 6	10553	542			SEC07-T12S-R05W
AMC 346826	Darby 7	10553	544			SEC07-T12S-R05W
AMC 346827	Darby 8	10553	546			SEC07-T12S-R05W

Date: 6/14/2012

Page 1

RECEIVED
BLM AZ STATE OFFICE

RECEIVED
BLM AZ STATE OFFICE
2012 JUL 13 P 3 35

28/50

EXHIBIT A

County: Pima

State: AZ

BLM Serial #	Claim Name	Original Recording		Amended Recording		Location
		Recording #	Page #	Recording #	Page #	
AMC 346828	Darby 9	10553	548			SEC07-T12S-R05W
AMC 346829	Darby 10	10553	550			SEC07-T12S-R05W
AMC 346830	Darby 11	10553	552			SEC07-T12S-R05W
AMC 346831	Darby 12	10553	554			SEC07-T12S-R05W
AMC 346832	Darby 13	10553	558			SEC07-T12S-R05W
AMC 346833	Darby 14	10553	558			SEC07-T12S-R05W
AMC 346834	Darby 15	10553	560			SEC07-T12S-R05W
AMC 346835	Darby 16	10553	562			SEC07-T12S-R05W
AMC 346836	Darby 17	10553	564			SEC07-T12S-R05W
AMC 346837	Darby 18	10553	566			SEC07-T12S-R05W
AMC 346838	Darby 19	10553	568			SEC07-T12S-R05W
AMC 346839	Darby 20	10553	570			SEC07-T12S-R05W
AMC 346840	Darby 21	10553	572			SEC07-T12S-R05W
AMC 346841	Darby 22	10553	574			SEC07-T12S-R05W
AMC 346842	Darby 23	10553	576			SEC07-T12S-R05W
AMC 346843	Darby 24	10553	578			SEC07-T12S-R05W
AMC 346844	Darby 25	10553	580			SEC07-T12S-R05W
AMC 346845	Darby 26	10553	582			SEC07-T12S-R05W
AMC 346846	Darby 27	10553	584			SEC07-T12S-R05W
AMC 346847	Darby 28	10553	586			SEC07-T12S-R05W
AMC 346848	Darby 29	10553	588			SEC07-T12S-R05W
AMC 346849	Darby 30	10553	590			SEC07-T12S-R05W
AMC 346850	Darby 31	10553	592			SEC07-T12S-R05W
AMC 346851	Darby 32	10553	594			SEC07-T12S-R05W
AMC 346852	Darby 33	10553	596			SEC18-T12S-R05W
AMC 346853	Darby 34	10553	598			SEC18-T12S-R05W
AMC 346854	Darby 35	10553	600			SEC18-T12S-R05W
AMC 346855	Darby 36	10553	602			SEC18-T12S-R05W
AMC 346856	Darby 37	10553	604			SEC18-T12S-R05W
AMC 346857	Darby 38	10553	606			SEC18-T12S-R05W
AMC 346858	Darby 39	10553	608			SEC18-T12S-R05W
AMC 346859	Darby 40	10553	610			SEC18-T12S-R05W
AMC 346860	Darby 41	10553	612			SEC18-T12S-R05W
AMC 346861	Darby 42	10553	614			SEC18-T12S-R05W
AMC 346862	Darby 43	10553	616			SEC18-T12S-R05W
AMC 346863	Darby 44	10553	618			SEC18-T12S-R05W
AMC 346864	Darby 45	10553	620			SEC18-T12S-R05W
AMC 346865	Darby 46	10553	622			SEC18-T12S-R05W

Date: 6/14/2012

Page 2

RECEIVED
BLM AZ STATE OFFICE

RECEIVED
BLM AZ STATE OFFICE
2012 JUL 13 P 3:35
PHOENIX, ARIZONA

38/sc

EXHIBIT A

County: Pima

State: AZ

BLM Serial #	Claim Name	Original Recording		Amended Recording		Location
		Recording #	Page #	Recording #	Page #	
AMC 346866	Darby 47	10553	624			SEC18-T12S-R05W
AMC 346867	Darby 48	10553	628			SEC18-T12S-R05W
AMC 346868	Darby 49	10553	628			SEC18-T12S-R05W
AMC 346869	Darby 50	10553	630			SEC18-T12S-R05W
AMC 346870	Darby 51	10553	632			SEC18-T12S-R05W
AMC 346871	Darby 52	10553	634			SEC18-T12S-R05W
AMC 346872	Darby 53	10553	636			SEC18-T12S-R05W
AMC 346873	Darby 54	10553	638			SEC18-T12S-R05W
AMC 346874	Darby 55	10553	640			SEC18-T12S-R05W
AMC 346875	Darby 56	10553	642			SEC18-T12S-R05W
AMC 346876	Darby 57	10553	644			SEC18-T12S-R05W
AMC 346877	Darby 58	10553	646			SEC18-T12S-R05W
AMC 346878	Darby 59	10553	648			SEC18-T12S-R05W
AMC 346879	Darby 60	10553	650			SEC18-T12S-R05W
AMC 346880	Darby 61	10553	652			SEC18-T12S-R05W
AMC 346881	Darby 62	10553	654			SEC18-T12S-R05W
AMC 346882	Darby 63	10553	656			SEC18-T12S-R05W
AMC 346883	Darby 64	10553	658			SEC18-T12S-R05W
AMC 346884	Darby 65	10553	660			SEC18-T12S-R05W
AMC 346885	Darby 66	10553	662			SEC18-T12S-R05W
AMC 346886	Darby 67	10553	664			SEC18-T12S-R05W
AMC 346887	Darby 68	10553	666			SEC19-T12S-R05W
AMC 346888	Darby 69	10553	668			SEC19-T12S-R05W
AMC 346889	Darby 70	10553	670			SEC19-T12S-R05W
AMC 346890	Darby 71	10553	672			SEC19-T12S-R05W
AMC 346891	Darby 72	10553	674			SEC19-T12S-R05W
AMC 346892	Darby 101	10553	676			SEC08-T12S-R05W
AMC 346893	Darby 102	10553	678			SEC08-T12S-R05W
AMC 346894	Darby 103	10553	680			SEC08-T12S-R05W
AMC 346895	Darby 104	10553	682			SEC08-T12S-R05W
AMC 346896	Darby 105	10553	684			SEC08-T12S-R05W
AMC 346897	Darby 106	10553	686			SEC08-T12S-R05W
AMC 346898	Darby 107	10553	688			SEC08-T12S-R05W
AMC 346899	Darby 108	10553	690			SEC08-T12S-R05W
AMC 346900	Darby 109	10553	692			SEC08-T12S-R05W
AMC 346901	Darby 110	10553	694			SEC17-T12S-R05W
AMC 346902	Darby 111	10553	696			SEC17-T12S-R05W
AMC 346903	Darby 112	10553	698			SEC17-T12S-R05W

RECEIVED
BLM AZ STATE OFFICE

Date: 6/14/2012

Page 3

38/50

EXHIBIT A

County: Pima

State: AZ

BLM Serial #	Claim Name	Original Recording		Amended Recording		Location
		Recording #	Page #	Recording #	Page #	
AMC 346904	Darby 113	10553	700			SEC17-T12S-R05W
AMC 346905	Darby 114	10553	702			SEC17-T12S-R05W
AMC 346906	Darby 115	10553	704			SEC17-T12S-R05W
AMC 346907	Darby 116	10553	706			SEC17-T12S-R05W
AMC 346908	Darby 117	10553	708			SEC17-T12S-R05W
AMC 346909	Darby 118	10553	710			SEC17-T12S-R05W
AMC 346910	Darby 119	10553	712			SEC20-T12S-R05W
AMC 346911	Darby 120	10553	714			SEC20-T12S-R05W
AMC 346912	Darby 121	10553	716			SEC18-T12S-R05W
AMC 346913	Darby 122	10553	718			SEC18-T12S-R05W
AMC 346914	Darby 123	10553	720			SEC18-T12S-R05W
AMC 346915	Darby 124	10553	722			SEC18-T12S-R05W
AMC 346916	Darby 125	10553	724			SEC18-T12S-R05W
AMC 346917	Darby 126	10553	726			SEC18-T12S-R05W
AMC 346918	Darby 127	10553	728			SEC18-T12S-R05W
AMC 346919	Darby 128	10553	730			SEC18-T12S-R05W
AMC 346920	Darby 129	10553	732			SEC18-T12S-R05W
AMC 346921	Darby 130	10553	734			SEC18-T12S-R05W
AMC 346922	Darby 131	10553	736			SEC18-T12S-R05W
AMC 346923	Darby 132	10553	738			SEC18-T12S-R05W
AMC 346924	Darby 133	10553	740			SEC18-T12S-R05W
AMC 346925	Darby 134	10553	742			SEC18-T12S-R05W
AMC 346926	Darby 135	10553	744			SEC18-T12S-R05W
AMC 346927	Darby 136	10553	746			SEC18-T12S-R05W
AMC 346928	Darby 137	10553	748			SEC18-T12S-R05W
AMC 346929	Darby 138	10553	750			SEC19-T12S-R05W
AMC 346930	Darby 139	10553	752			SEC19-T12S-R05W
AMC 346931	Darby 140	10553	754			SEC19-T12S-R05W
AMC 346932	Darby 141	10553	756			SEC19-T12S-R05W
AMC 346935	Darby 144	10553	762			SEC28-T12S-R06W
AMC 346937	Darby 146	10553	766			SEC33-T12S-R06W
AMC 346939	Darby 148	10553	770			SEC33-T12S-R06W
AMC 346941	Darby 150	10553	774			SEC33-T12S-R06W
AMC 346943	Darby 152	10553	778			SEC33-T12S-R06W
AMC 346945	Darby 154	10553	782			SEC33-T12S-R06W
AMC 346947	Darby 156	10553	786			SEC33-T12S-R06W
AMC 346949	Darby 158	10553	790			SEC33-T12S-R06W
AMC 346951	Darby 160	10553	794			SEC33-T12S-R06W

Date: 6/14/2012

RECEIVED
BLM AZ STATE OFFICE

RECEIVED
BLM AZ STATE OFFICE
2012 JUL 13 P 3 35
PHOENIX, ARIZONA

38/40

EXHIBIT A

County: Pima

State: AZ

BLM Serial #	Claim Name	Original Recording		Amended Recording		Location
		Recording #	Page #	Recording #	Page #	
AMC 346953	Darby 162	10553	798			SEC33-T12S-R06W
AMC 346954	Darby 163	10553	800			SEC28-T12S-R06W
AMC 346955	Darby 164	10553	802			SEC33-T12S-R06W
AMC 346956	Darby 165	10553	804			SEC33-T12S-R06W
AMC 346957	Darby 166	10553	806			SEC33-T12S-R06W
AMC 346958	Darby 167	10553	808			SEC33-T12S-R06W
AMC 346959	Darby 168	10553	810			SEC33-T12S-R06W
AMC 346960	Darby 169	10553	812			SEC33-T12S-R06W
AMC 346961	Darby 170	10553	814			SEC33-T12S-R06W
AMC 346962	Darby 171	10553	816			SEC33-T12S-R06W
AMC 346963	Darby 172	10553	818			SEC33-T12S-R06W
AMC 346964	Darby 173	10553	820			SEC34-T12S-R06W
AMC 346965	Darby 174	10553	822			SEC34-T12S-R06W
AMC 346966	Darby 175	10553	824			SEC34-T12S-R06W
AMC 346967	Darby 176	10553	826			SEC34-T12S-R06W
AMC 346968	Darby 177	10553	828			SEC34-T12S-R06W
AMC 346969	Darby 178	10553	830			SEC34-T12S-R06W
AMC 346970	Darby 179	10553	832			SEC34-T12S-R06W
AMC 346971	Darby 180	10553	834			SEC34-T12S-R06W
AMC 346981	Darby 190	10553	854			SEC34-T12S-R06W
AMC 346982	Darby 191	10553	856			SEC34-T12S-R06W
AMC 346983	Darby 192	10553	858			SEC34-T12S-R06W
AMC 346984	Darby 193	10553	860			SEC34-T12S-R06W
AMC 346985	Darby 194	10553	862			SEC34-T12S-R06W
AMC 346986	Darby 195	10553	864			SEC34-T12S-R06W
AMC 346987	Darby 196	10553	866			SEC34-T12S-R06W
AMC 346988	Darby 197	10553	868			SEC34-T12S-R06W
AMC 346989	Darby 198	10553	870			SEC34-T12S-R06W
AMC 346990	Darby 199	10553	872			SEC34-T12S-R06W
AMC 346991	Darby 200	10553	874			SEC34-T12S-R06W
AMC 346992	Darby 201	10553	876			SEC34-T12S-R06W
AMC 346993	Darby 202	10553	878			SEC34-T12S-R06W
AMC 346994	Darby 203	10553	880			SEC34-T12S-R06W
AMC 346995	Darby 204	10553	882			SEC34-T12S-R06W
AMC 346996	Darby 205	10553	884			SEC34-T12S-R06W
AMC 346997	Darby 206	10553	886			SEC34-T12S-R06W
AMC 346998	Darby 207	10553	888			SEC34-T12S-R06W
AMC 347017	Darby 226	10553	926			SEC34-T12S-R06W

Date: 6/14/2012

RECEIVED
BLM AZ STATE OFFICE
PHOENIX, ARIZONA
2012 JUL 13 P 3 35

RECEIVED
BLM AZ STATE OFFICE

38/52

EXHIBIT A

County: Pima

State: AZ

BLM Serial #	Claim Name	Original Recording		Amended Recording		Location
		Recording #	Page #	Recording #	Page #	
AMC 347018	Darby 227	10553	928			SEC34-T12S-R06W
AMC 347019	Darby 228	10553	930			SEC34-T12S-R06W
AMC 347020	Darby 229	10553	932			SEC34-T12S-R06W
AMC 347021	Darby 230	10553	934			SEC34-T12S-R06W
AMC 347022	Darby 231	10553	936			SEC34-T12S-R06W
AMC 347032	Darby 241	10553	956			SEC35-T12S-R06W
AMC 347033	Darby 242	10553	958			SEC35-T12S-R06W
AMC 347034	Darby 243	10553	960			SEC35-T12S-R06W
AMC 347035	Darby 244	10553	962			SEC35-T12S-R06W
AMC 347036	Darby 245	10553	964			SEC35-T12S-R06W
AMC 347037	Darby 246	10553	966			SEC35-T12S-R06W
AMC 347038	Darby 247	10553	968			SEC35-T12S-R06W
AMC 347039	Darby 248	10553	970			SEC35-T12S-R06W
AMC 347040	Darby 249	10553	972			SEC35-T12S-R06W
AMC 347041	Darby 250	10553	974			SEC35-T12S-R06W
AMC 347042	Darby 251	10553	976			SEC35-T12S-R06W
AMC 347043	Darby 252	10553	978			SEC35-T12S-R06W
AMC 347044	Darby 253 (A)	10553	980	13625	337	SEC35-T12S-R06W
AMC 347045	Darby 254 (A)	10553	982	13625	339	SEC35-T12S-R06W
AMC 347046	Darby 255 (A)	10553	984	13625	341	SEC35-T12S-R06W
AMC 347047	Darby 256	10553	986			SEC35-T12S-R06W
AMC 347048	Darby 257	10553	988			SEC35-T12S-R06W
AMC 347049	Darby 258	10553	990			SEC35-T12S-R06W
AMC 347050	Darby 259 (A)	10553	992	13625	343	SEC35-T12S-R06W
AMC 347051	Darby 260 (A)	10553	994	13625	345	SEC36-T12S-R06W
AMC 347052	Darby 261	10553	996			SEC36-T12S-R06W
AMC 347053	Darby 262 (A)	10553	998	13625	347	SEC36-T12S-R06W
AMC 347054	Darby 263	10553	1000			SEC36-T12S-R06W
AMC 347055	Darby 264	10553	1002			SEC36-T12S-R06W
AMC 347056	Darby 265	10553	1004			SEC36-T12S-R06W
AMC 347057	Darby 266	10553	1006			SEC36-T12S-R06W
AMC 347058	Darby 267	10553	1008			SEC36-T12S-R06W
AMC 347059	Darby 268	10553	1010			SEC36-T12S-R06W
AMC 347060	Darby 269	10553	1012			SEC36-T12S-R06W
AMC 347061	Darby 270	10553	1014			SEC36-T12S-R06W
AMC 347062	Darby 271	10553	1016			SEC36-T12S-R06W
AMC 347063	Darby 272	10553	1018			SEC36-T12S-R06W
AMC 347064	Darby 273	10553	1020			SEC36-T12S-R06W

Date: 6/14/2012

Page 6

RECEIVED
BLM AZ STATE OFFICE

RECEIVED
BLM AZ STATE OFFICE
2012 JUL 13 P 3:35
PHOENIX, ARIZONA
1018

38/50

EXHIBIT A

County: Pima

State: AZ

BLM Serial #	Claim Name	Original Recording		Amended Recording		Location
		Recording #	Page #	Recording #	Page #	
AMC 347065	Darby 274	10553	1022			SEC36-T12S-R06W
AMC 347066	Darby 275	10553	1024			SEC36-T12S-R06W
AMC 347067	Darby 276	10553	1026			SEC36-T12S-R06W
AMC 347068	Darby 277	10553	1028			SEC36-T12S-R06W
AMC 347069	Darby 278	10553	1030			SEC31-T12S-R05W
AMC 347070	Darby 279	10553	1032			SEC36-T12S-R06W
AMC 347071	Darby 280	10553	1034			SEC31-T12S-R05W
AMC 347072	Darby 281	10553	1036			SEC36-T12S-R06W
AMC 347073	Darby 282	10553	1038			SEC31-T12S-R05W
AMC 347074	Darby 283	10553	1040			SEC36-T12S-R06W
AMC 347075	Darby 284	10553	1042			SEC31-T12S-R05W
AMC 347076	Darby 285	10553	1044			SEC36-T12S-R06W
AMC 347077	Darby 286	10553	1046			SEC31-T12S-R05W
AMC 347078	Darby 287	10553	1048			SEC36-T12S-R06W
AMC 347079	Darby 288	10553	1050			SEC31-T12S-R05W
AMC 347080	Darby 289	10553	1052			SEC36-T12S-R06W
AMC 347081	Darby 290	10553	1054			SEC31-T12S-R05W
AMC 347082	Darby 291	10553	1056			SEC36-T12S-R06W
AMC 347083	Darby 292	10553	1058			SEC31-T12S-R05W
AMC 347084	Darby 293	10553	1060			SEC36-T12S-R06W
AMC 347085	Darby 294	10553	1062			SEC31-T12S-R05W
AMC 347086	Darby 295	10553	1064			SEC34-T12S-R06W
AMC 349241	Darby 300	10680	2286			SEC12-T12S-R06W
AMC 349242	Darby 301	10680	2288			SEC12-T12S-R06W
AMC 349243	Darby 302	10680	2290			SEC12-T12S-R06W
AMC 349244	Darby 303	10680	2292			SEC12-T12S-R06W
AMC 349245	Darby 304	10680	2294			SEC12-T12S-R06W
AMC 349246	Darby 305	10680	2296			SEC12-T12S-R06W
AMC 349247	Darby 306	10680	2298			SEC12-T12S-R06W
AMC 349248	Darby 307	10680	2300			SEC12-T12S-R06W
AMC 349249	Darby 308	10680	2302			SEC01-T12S-R06W
AMC 349250	Darby 309	10680	2304			SEC01-T12S-R06W
AMC 349251	Darby 310	10680	2306			SEC01-T12S-R06W
AMC 349252	Darby 311	10680	2308			SEC01-T12S-R06W
AMC 349253	Darby 312	10680	2310			SEC01-T12S-R06W
AMC 349254	Darby 313	10680	2312			SEC01-T12S-R06W
AMC 349255	Darby 314	10680	2314			SEC01-T12S-R06W
AMC 349256	Darby 315	10680	2316			SEC01-T12S-R06W

Date: 6/14/2012

RECEIVED
BLM AZ STATE OFFICE

RECEIVED
BLM AZ STATE OFFICE

PHOENIX, ARIZONA
2012 JUL 13 10 39 AM

78/142

EXHIBIT A

County: Pima

State: AZ

BLM Serial #	Claim Name	Original Recording		Amended Recording		Location
		Recording #	Page #	Recording #	Page #	
AMC 349257	Darby 316	10680	2318			SEC01-T12S-R06W
AMC 349258	Darby 317	10680	2320			SEC01-T12S-R06W
AMC 349259	Darby 318	10680	2322			SEC06-T12S-R05W
AMC 349260	Darby 319	10680	2324			SEC06-T12S-R05W
AMC 349261	Darby 320	10680	2326			SEC06-T12S-R05W
AMC 349262	Darby 321	10680	2328			SEC06-T12S-R05W
AMC 349263	Darby 322	10680	2330			SEC06-T12S-R05W
AMC 349264	Darby 323	10680	2332			SEC06-T12S-R05W
AMC 349265	Darby 324	10680	2334			SEC06-T12S-R05W
AMC 349266	Darby 325	10680	2336			SEC06-T12S-R05W
AMC 349267	Darby 326	10680	2338			SEC06-T12S-R05W
AMC 349268	Darby 327	10680	2340			SEC06-T12S-R05W
AMC 349269	Darby 328	10680	2342			SEC06-T12S-R05W
AMC 349270	Darby 329	10680	2344			SEC06-T12S-R05W
AMC 349271	Darby 330	10680	2346			SEC06-T12S-R05W
AMC 349272	Darby 331	10680	2348			SEC06-T12S-R05W
AMC 349273	Darby 332	10680	2350			SEC06-T12S-R05W
AMC 349274	Darby 333	10680	2352			SEC06-T12S-R05W
AMC 349275	Darby 334	10680	2354			SEC06-T12S-R05W
AMC 349276	Darby 335	10680	2356			SEC06-T12S-R05W
AMC 349277	Darby 336	10680	2358			SEC06-T12S-R05W
AMC 349278	Darby 337	10680	2360			SEC06-T12S-R05W
No. Of Claims	288					

288
Handwritten mark

RECEIVED
 BLM AZ STATE OFFICE
 2012 DEC 27 P 1:39
 PHOENIX, ARIZONA

RECEIVED
 BLM AZ STATE OFFICE
 2012 JUL 13 P 3:35
 PHOENIX, ARIZONA

Date: 6/14/2012

Handwritten mark

Form 1370-18
(July 1984)

UNITED STATES
DEPARTMENT OF THE INTERIOR
BUREAU OF LAND MANAGEMENT

No. 181639

Date

12/27/12

TEMPORARY RECEIPT

Received \$

.43660 Check 009831106

On account of

FREEPORT - Mc MORAN CORP

Received from:

AMC 41648 (NOI)
Stephanie Turtan

Credit is subject to
clearing of any checks
This is not a permit,
license, or lease.

Ausie Cruz
ACCOUNTING OFFICE

United States Department of the Interior
 Bureau of Land Management
 LANDS/RECREATION & PLANNING
 ONE N CENTRAL AVE
 PHOENIX, AZ 85004 -2203
 Phone: 602-417-9200

Receipt

No: 2714863

Transaction #: 2797245	
Date of Transaction: 12/28/2012	
CUSTOMER:	
FREEPORT MCMORAN CORP 333 N CENTRAL AVE PHOENIX, AZ 85004 US	

LINE #	QTY	DESCRIPTION	REMARKS	UNIT PRICE	TOTAL
1	1.00	LOCATABLE MINERALS / MINING CLAIMS-NOT NEW-UNADJUD, ONE AUTH NO. ONLY / MINING CLAIM MONEY RECEIVED CASES: AMC41648/\$43600.00	NOI (4366)	- n/a -	43600.00
TOTAL:					\$43,600.00

INCORRECT AMOUNT @

PAYMENT INFORMATION		
1	AMOUNT: 43600.00	POSTMARKED: N/A
	TYPE: CHECK	RECEIVED: 12/27/2012
	CHECK NO: 009831106	
	NAME: FREEPORT MCMORAN CORP 333 N CENTRAL AVE PHOENIX AZ 85004 US	

REMARKS
TEMP RECEIPT #181639

This receipt was generated by the automated BLM Collections and Billing System and is a paper representation of a portion of the official electronic record contained therein.

Order Detail
Close

Transaction ID 2797245
Order Type A
Order Status P
Order Date 12/28/2012
Login ID 3055
Login scruz

Receive Date 12/27/2012
Receipt ID 2714863
Reference Transaction
Last Updated By 3055
Last Update User scruz
Last Update Date 12/31/12 11:32

Customer ID
First Name
Middle Initial
Last Name
Company FREEPORT MCMORAN CORP

Address 1333 N CENTRAL AVE
Address 2
City PHOENIX State AZ Zip -
Country US
Phone

Assignor ID
First Name
Middle Initial
Last Name
Company
AR flag

Historical Order Number

Order Items

Order Item	XferOI	OrderID	Login	OI-Date	Type	Qty	Unit Price	Total	Bill Number	Bill Line	Bill ID	Cost Ctr	Rept Org	WBS Commodity	Subject	Action	Action Code	Bpd	ve	Fund	Func Area	Comm Item	CrGL Acct	Product Code	Stat	Product	Disc	Login ID	Int Order
1	6132541	2797245	scruz	12/28/2012	C	1.00	0.00	43600.00				LLAZ931000LLAZ931000	LOCA	LMMCMINING CLAIM MONEY RECEIVED		95322013			XXXL6500DFL01130000.000000				2400.AR000	D				3055	
2	6134299	6132541	2797245	12/31/2012	C	1.00	0.00	43600.00				LLAZ931000LLAZ931000	LOCA	LMMCMINING CLAIM MONEY RECEIVED		95322013			XXXL6500DFL01130000.000000				2400.AR000	D				3055	
3	6134300	6134299	2797245	12/31/2012	C	1.00	0.00	43660.00				LLAZ931000LLAZ931000	LOCA	LMMCMINING CLAIM MONEY RECEIVED		95322013			XXXL6500DFL01130000.000000				2400.AR000	P				3055	
4	6180850	6134300	2797245	12/09/2013	T	0.21	0.00	-933.00				LLAZ931000LLAZ931000	LOCA	LMMCMINING CLAIM MONEY RECEIVED		95322013			XXXL6500DFL01130000.000000				2400.AR000	P				2734	
5	6180851	6180850	2797245	12/09/2013	T	933.00	10.00	9330.00				LLAZ930000LLAZ931000	LOCA	MCTR NOTE-INTENT TO HOLD SVC CHG \$10		162152013			13XL1109MLL19300000.RB0000C00000				5900.C0000	P				2734	
6	6180910	6134300	2797245	12/10/2013	T	0.36	0.00	-1591.00				LLAZ931000LLAZ931000	LOCA	LMMCMINING CLAIM MONEY RECEIVED		95322013			XXXL6500DFL01130000.000000				2400.AR000	P				2734	
7	6180911	6180910	2797245	12/10/2013	T	1591.00	10.00	15910.00				LLAZ930000LLAZ931000	LOCA	MCTR NOTE-INTENT TO HOLD SVC CHG \$10		162152013			13XL1109MLL19300000.RB0000C00000				5900.C0000	P				2734	
8	6197260	6134300	2797245	12/24/2013	T	0.32	0.00	-1388.00				LLAZ931000LLAZ931000	LOCA	LMMCMINING CLAIM MONEY RECEIVED		95322013			XXXL6500DFL01130000.000000				2400.AR000	P				2734	
9	6197261	6197260	2797245	12/24/2013	T	1388.00	10.00	13880.00				LLAZ930000LLAZ931000	LOCA	MCTR NOTE-INTENT TO HOLD SVC CHG \$10		162152013			13XL1109MLL19300000.RB0000C00000				5900.C0000	P				2734	
10	6202848	6134300	2797245	12/27/2013	T	0.10	0.00	-4450.00				LLAZ931000LLAZ931000	LOCA	LMMCMINING CLAIM MONEY RECEIVED		95322013			XXXL6500DFL01130000.000000				2400.AR000	P				2734	
11	6202849	6202848	2797245	12/27/2013	T	445.00	10.00	4450.00				LLAZ930000LLAZ931000	LOCA	MCTR NOTE-INTENT TO HOLD SVC CHG \$10		162152013			13XL1109MLL19300000.RB0000C00000				5900.C0000	P				2734	
12	6220883	6134300	2797245	12/14/2013	T	0.00	0.00	-90.00				LLAZ931000LLAZ931000	LOCA	LMMCMINING CLAIM MONEY RECEIVED		95322013			XXXL6500DFL01130000.000000				2400.AR000	P				2734	
13	6220884	6220883	2797245	12/14/2013	T	2.00	0.00	20.00				LLAZ930000LLAZ931000	LOCA	MCTR NONREFUNDABLE PROCESSING FEE		175652013			13XL1109MLL19300000.RB0000C00000				5900.C0000	P				2734	
14	6220885	6220883	2797245	12/14/2013	T	7.00	10.00	70.00				LLAZ930000LLAZ931000	LOCA	MCTR NOTE-INTENT TO HOLD SVC CHG \$10		162152013			13XL1109MLL19300000.RB0000C00000				5900.C0000	P				2734	

**United States Department of the Interior
Bureau of Land Management
LANDS/RECREATION & PLANNING
ONE N CENTRAL AVE
PHOENIX, AZ 85004 -2203
Phone: 602-417-9200**

Receipt

No: 2714863

Transaction #: 2797245		ENTERED INTO COMPUTER
Date of Transaction: 12/28/2012		
CUSTOMER:		
FREEPORT MCMORAN CORP 333 N CENTRAL AVE PHOENIX, AZ 85004 US		

LINE #	QTY	DESCRIPTION	REMARKS	UNIT PRICE	TOTAL
1	1.00	LOCATABLE MINERALS / MINING CLAIMS- NOT NEW-UNADJUD, ONE AUTH NO. ONLY / MINING CLAIM MONEY RECEIVED CASES: AMC41648/\$43660.00	NOI (4366)	- n/a -	43660.00
TOTAL:					\$43,660.00

CORRECTION ^{pc}

PAYMENT INFORMATION			
1	AMOUNT:	43660.00	POSTMARKED: N/A
	TYPE:	CHECK	RECEIVED: 12/31/2012
	CHECK NO:	009831106	
	NAME:	FREEPORT MCMORAN CORP 333 N CENTRAL AVE PHOENIX AZ 85004 US	

REMARKS
TEMP RECEIPT #181639

This receipt was generated by the automated BLM Collections and Billing System and is a paper representation of a portion of the official electronic record contained therein.

Message:

4366 ROWS RETRIEVED

CBS Export Results Report

Include Resolved Records

Record Status

Error Records (E/M/I)

Accepted Records (A/W)

"On Hold" Records (H)

All Records (for s/n or receipt nr)

Exported, No Results From CBS

New (not yet exported)

Enter export Date (mm/dd/yyyy) ALL

Serial Number match (optional)

Receipt Nr (optional) 2714863

Export Nr (exclusive)

LR2000 User (defaults to login) ALL

Query

Reset

Responsible Area (Errors Or

User (U,X)

Programmer (P,X)

All (U,P,X)

User Guide

Printable Format (legal/landscape)

Resend?	Export Nr	A/D	Serial Nr	Multi	Code	S Amount	Remarks	Receipt Nr	LR2000 User	#Msg	Resolved?	OK	Stat1	Area	CBS Msg 1	Stat2	Area	Msg 2	CBS 392 ID	392 \$ Amt	Action	Update Date	Resend	Resend Orig	Export Date
<input type="checkbox"/>	4023633	A	AMC41648	488	481	10.00	481;2012	2714863	ATHROWER	1	<input type="checkbox"/>		A		ACCPT				1887333	43660.00	2/9/2013 10:00			2/9/2013	
<input type="checkbox"/>	4023634	A	AMC41649	488	481	10.00	481;2012	2714863	ATHROWER	1	<input type="checkbox"/>		A		ACCPT				1887333	43660.00	2/9/2013 10:00			2/9/2013	
<input type="checkbox"/>	4023635	A	AMC41650	488	481	10.00	481;2012	2714863	ATHROWER	1	<input type="checkbox"/>		A		ACCPT				1887333	43660.00	2/9/2013 10:00			2/9/2013	
<input type="checkbox"/>	4023636	A	AMC41651	488	481	10.00	481;2012	2714863	ATHROWER	1	<input type="checkbox"/>		A		ACCPT				1887333	43660.00	2/9/2013 10:00			2/9/2013	
<input type="checkbox"/>	4023637	A	AMC41652	488	481	10.00	481;2012	2714863	ATHROWER	1	<input type="checkbox"/>		A		ACCPT				1887333	43660.00	2/9/2013 10:00			2/9/2013	
<input type="checkbox"/>	4023638	A	AMC41653	488	481	10.00	481;2012	2714863	ATHROWER	1	<input type="checkbox"/>		A		ACCPT				1887333	43660.00	2/9/2013 10:00			2/9/2013	
<input type="checkbox"/>	4023639	A	AMC41654	488	481	10.00	481;2012	2714863	ATHROWER	1	<input type="checkbox"/>		A		ACCPT				1887333	43660.00	2/9/2013 10:00			2/9/2013	
<input type="checkbox"/>	4023640	A	AMC41655	488	481	10.00	481;2012	2714863	ATHROWER	1	<input type="checkbox"/>		A		ACCPT				1887333	43660.00	2/9/2013 10:00			2/9/2013	
<input type="checkbox"/>	4023641	A	AMC41656	488	481	10.00	481;2012	2714863	ATHROWER	1	<input type="checkbox"/>		A		ACCPT				1887333	43660.00	2/9/2013 10:00			2/9/2013	
<input type="checkbox"/>	4023642	A	AMC41657	488	481	10.00	481;2012	2714863	ATHROWER	1	<input type="checkbox"/>		A		ACCPT				1887333	43660.00	2/9/2013 10:00			2/9/2013	
<input type="checkbox"/>	4023643	A	AMC41658	488	481	10.00	481;2012	2714863	ATHROWER	1	<input type="checkbox"/>		A		ACCPT				1887333	43660.00	2/9/2013 10:00			2/9/2013	
<input type="checkbox"/>	4023644	A	AMC41659	488	481	10.00	481;2012	2714863	ATHROWER	1	<input type="checkbox"/>		A		ACCPT				1887333	43660.00	2/9/2013 10:00			2/9/2013	
<input type="checkbox"/>	4023645	A	AMC67991	488	481	10.00	481;2012	2714863	ATHROWER	1	<input type="checkbox"/>		A		ACCPT				1887333	43660.00	2/9/2013 10:01			2/9/2013	
<input type="checkbox"/>	4023646	A	AMC67992	488	481	10.00	481;2012	2714863	ATHROWER	1	<input type="checkbox"/>		A		ACCPT				1887333	43660.00	2/9/2013 10:01			2/9/2013	
<input type="checkbox"/>	4023647	A	AMC67993	488	481	10.00	481;2012	2714863	ATHROWER	1	<input type="checkbox"/>		A		ACCPT				1887333	43660.00	2/9/2013 10:01			2/9/2013	
<input type="checkbox"/>	4023648	A	AMC67994	488	481	10.00	481;2012	2714863	ATHROWER	1	<input type="checkbox"/>		A		ACCPT				1887333	43660.00	2/9/2013 10:01			2/9/2013	
<input type="checkbox"/>	4023649	A	AMC180090	488	481	10.00	481;2012	2714863	ATHROWER	1	<input type="checkbox"/>		A		ACCPT				1887333	43660.00	2/9/2013 10:02			2/9/2013	
<input type="checkbox"/>	4023650	A	AMC180096	488	481	10.00	481;2012	2714863	ATHROWER	1	<input type="checkbox"/>		A		ACCPT				1887333	43660.00	2/9/2013 10:02			2/9/2013	
<input type="checkbox"/>	4023651	A	AMC180097	488	481	10.00	481;2012	2714863	ATHROWER	1	<input type="checkbox"/>		A		ACCPT				1887333	43660.00	2/9/2013 10:02			2/9/2013	
<input type="checkbox"/>	4023652	A	AMC180098	488	481	10.00	481;2012	2714863	ATHROWER	1	<input type="checkbox"/>		A		ACCPT				1887333	43660.00	2/9/2013 10:02			2/9/2013	

Total of TEN Individual packets submitted with this payment

Number of claims:
 14
 74
 241
 288
 316
 337
 626
 635
 831
 1004

Total = 4366

Ascertained Lead File Numbers for each packet.
 APR 08 2013 (PS)

July 13, 2012

AMC 41648
67991
180088

AMC 332760
346820
349241

After recording, return to:
Freeport-McMoRan Corporation
Attn: D. Stillwell
333 North Central Avenue
Phoenix, AZ 85004

RECEIVED
BLM AZ STATE OFFICE
2012 JUL 13 P 3:35
PHOENIX, ARIZONA
2012

Bureau of Land Management
Arizona State Office
One North Central Avenue
Phoenix, AZ 85004

NO. OF CLAIMS 288
AMOUNT 40,320.00
RECEIPT NO. 2608492
INIT. Sc
** BLM-ASO**

NOTICE OF INTENT TO HOLD MINING CLAIMS AND PAYMENT OF BLM MAINTENANCE FEE

Re: Payment of Annual Claim Maintenance Fee

Dear Sir or Madam:


This will serve as notice that Freeport-McMoRan Corporation, whose address for purposes of this filing is Land and Water Department, 333 North Central Ave., 24th Floor, Phoenix, Arizona 85004, intends to hold the mining claims and/or mill sites described on Exhibit A attached hereto for the assessment year ending at 12 o'clock, noon, on September 1, 2013 by payment of the annual maintenance fee of \$140 per claim or site. Payment of such amount is made herewith for such assessment year for each of the claims and sites, the name, and BLM serial number with the book and page or index number of recording of the location notice in the official records of Pima County, Arizona, of which, is set forth on Exhibit A attached hereto and by this reference incorporated herein.

Donald A. Stillwell
Donald A. Stillwell for
Freeport-McMoRan Corporation.

State of Arizona)
) ss.
County of Maricopa)

The foregoing instrument was acknowledged before me on July 13th, 2012, by Donald A. Stillwell, on behalf of Freeport-McMoRan Corporation

(Seal)



Stephanie D. Turton
Notary Public
My commission expires: 11-18-2015

ENTERED INTO COMPUTER
JUL 23 2012 PB

EXHIBIT A

County: Pima

State: AZ

<u>BLM Serial #</u>	<u>Claim Name</u>	<u>Original Recording</u>		<u>Amended Recording</u>		<u>Location</u>
		<u>Recording #</u>	<u>Page #</u>	<u>Recording #</u>	<u>Page #</u>	
AMC 041648	Phila	YY	627			SEC28-T12S-R06W
AMC 041649	Phila No. 1	ZZ	139			SEC28-T12S-R06W
AMC 041650	Phila No. 2	ZZ	140			SEC28-T12S-R06W
AMC 041651	Alfred No. 2	WW	514	YY	547	SEC28-T12S-R06W
AMC 041652	White Apex	WW	516	YY	550	SEC28-T12S-R06W
AMC 041653	Daisy	WW	512	YY	553	SEC28-T12S-R06W
AMC 041654	Daisy No. 1	WW	513	YY	554	SEC28-T12S-R06W
AMC 041655	Copper No. 1	XX	595	YY	551	SEC27-T12S-R06W
AMC 041656	New Copper No. 2	371	243			SEC28-T12S-R06W
AMC 041657	Last Wedge	XX	598	521	231	SEC27-T12S-R06W
AMC 041658	Fracture	LLL	289	518	124	SEC27-T12S-R06W
AMC 041659	Fracture No. 1	LLL	365			SEC27-T12S-R06W
AMC 067991	Copper Ridge #6	SS	587			SEC35-T12S-R06W
AMC 067992	Copper Ridge #7	SS	588			SEC35-T12S-R06W
AMC 067993	Copper Ridge #9	SS	595			SEC36-T12S-R06W
AMC 067994	Copper Ridge #11	SS	585			SEC35-T12S-R06W
AMC 180090	MARGIE 3	6808	600			SEC25-T12S-R06W
AMC 180096	MARGIE 9	6808	612			SEC25-T12S-R06W
AMC 180097	MARGIE 10	6808	614			SEC25-T12S-R06W
AMC 180098	MARGIE 11	6808	616			SEC25-T12S-R06W
AMC 180099	MARGIE 12	6808	618			SEC25-T12S-R06W
AMC 180100	MARGIE 13	6808	620			SEC26-T12S-R06W
AMC 180101	MARGIE 14	6808	622			SEC26-T12S-R06W
AMC 180102	MARGIE 19	6808	624			SEC26-T12S-R06W
AMC 180103	MARGIE 20	6808	626			SEC26-T12S-R06W
AMC 180104	MARGIE 21	6808	628			SEC26-T12S-R06W
AMC 332760	AJ 1	9998	324			SEC28-T12S-R06W
AMC 332761	AJ 2	9998	328			SEC27-T12S-R06W
AMC 332762	AJ 3	9998	330			SEC27-T12S-R06W
AMC 332763	AJ 4	9998	332			SEC27-T12S-R06W
AMC 346820	Darby 1	10553	532			SEC07-T12S-R05W
AMC 346821	Darby 2	10553	534			SEC07-T12S-R05W
AMC 346822	Darby 3	10553	536			SEC07-T12S-R05W
AMC 346823	Darby 4	10553	538			SEC07-T12S-R05W
AMC 346824	Darby 5	10553	540			SEC07-T12S-R05W
AMC 346825	Darby 6	10553	542			SEC07-T12S-R05W
AMC 346826	Darby 7	10553	544			SEC07-T12S-R05W
AMC 346827	Darby 8	10553	546			SEC07-T12S-R05W

Date: 6/14/2012

2012 JUL 13 P 3:35

Page 1

RECEIVED
BLM AZ STATE OFFICE

18/10

EXHIBIT A

County: Pima

State: AZ

BLM Serial #	Claim Name	Original Recording		Amended Recording		Location
		Recording #	Page #	Recording #	Page #	
AMC 346828	Darby 9	10553	548			SEC07-T12S-R05W
AMC 346829	Darby 10	10553	550			SEC07-T12S-R05W
AMC 346830	Darby 11	10553	552			SEC07-T12S-R05W
AMC 346831	Darby 12	10553	554			SEC07-T12S-R05W
AMC 346832	Darby 13	10553	556			SEC07-T12S-R05W
AMC 346833	Darby 14	10553	558			SEC07-T12S-R05W
AMC 346834	Darby 15	10553	560			SEC07-T12S-R05W
AMC 346835	Darby 16	10553	562			SEC07-T12S-R05W
AMC 346836	Darby 17	10553	564			SEC07-T12S-R05W
AMC 346837	Darby 18	10553	566			SEC07-T12S-R05W
AMC 346838	Darby 19	10553	568			SEC07-T12S-R05W
AMC 346839	Darby 20	10553	570			SEC07-T12S-R05W
AMC 346840	Darby 21	10553	572			SEC07-T12S-R05W
AMC 346841	Darby 22	10553	574			SEC07-T12S-R05W
AMC 346842	Darby 23	10553	576			SEC07-T12S-R05W
AMC 346843	Darby 24	10553	578			SEC07-T12S-R05W
AMC 346844	Darby 25	10553	580			SEC07-T12S-R05W
AMC 346845	Darby 26	10553	582			SEC07-T12S-R05W
AMC 346846	Darby 27	10553	584			SEC07-T12S-R05W
AMC 346847	Darby 28	10553	586			SEC07-T12S-R05W
AMC 346848	Darby 29	10553	588			SEC07-T12S-R05W
AMC 346849	Darby 30	10553	590			SEC07-T12S-R05W
AMC 346850	Darby 31	10553	592			SEC07-T12S-R05W
AMC 346851	Darby 32	10553	594			SEC07-T12S-R05W
AMC 346852	Darby 33	10553	596			SEC18-T12S-R05W
AMC 346853	Darby 34	10553	598			SEC18-T12S-R05W
AMC 346854	Darby 35	10553	600			SEC18-T12S-R05W
AMC 346855	Darby 36	10553	602			SEC18-T12S-R05W
AMC 346856	Darby 37	10553	604			SEC18-T12S-R05W
AMC 346857	Darby 38	10553	606			SEC18-T12S-R05W
AMC 346858	Darby 39	10553	608			SEC18-T12S-R05W
AMC 346859	Darby 40	10553	610			SEC18-T12S-R05W
AMC 346860	Darby 41	10553	612			SEC18-T12S-R05W
AMC 346861	Darby 42	10553	614			SEC18-T12S-R05W
AMC 346862	Darby 43	10553	616			SEC18-T12S-R05W
AMC 346863	Darby 44	10553	618			SEC18-T12S-R05W
AMC 346864	Darby 45	10553	620			SEC18-T12S-R05W
AMC 346865	Darby 46	10553	622			SEC18-T12S-R05W

Date: 6/14/2012

Page 2

RECEIVED
 BLM AZ STATE OFFICE
 2012 JUL 13 P 3:35
 PHOENIX, ARIZONA

38/50

EXHIBIT A

County: Pima

State: AZ

<u>BLM Serial #</u>	<u>Claim Name</u>	<u>Original Recording</u>		<u>Amended Recording</u>		<u>Location</u>
		<u>Recording #</u>	<u>Page #</u>	<u>Recording #</u>	<u>Page #</u>	
↓ AMC 346866	Darby 47	10553	624			SEC18-T12S-R05W
AMC 346867	Darby 48	10553	626			SEC18-T12S-R05W
AMC 346868	Darby 49	10553	628			SEC18-T12S-R05W
AMC 346869	Darby 50	10553	630			SEC18-T12S-R05W
AMC 346870	Darby 51	10553	632			SEC18-T12S-R05W
AMC 346871	Darby 52	10553	634			SEC18-T12S-R05W
AMC 346872	Darby 53	10553	636			SEC18-T12S-R05W
AMC 346873	Darby 54	10553	638			SEC18-T12S-R05W
AMC 346874	Darby 55	10553	640			SEC18-T12S-R05W
AMC 346875	Darby 56	10553	642			SEC18-T12S-R05W
AMC 346876	Darby 57	10553	644			SEC18-T12S-R05W
AMC 346877	Darby 58	10553	646			SEC18-T12S-R05W
AMC 346878	Darby 59	10553	648			SEC18-T12S-R05W
AMC 346879	Darby 60	10553	650			SEC18-T12S-R05W
AMC 346880	Darby 61	10553	652			SEC18-T12S-R05W
AMC 346881	Darby 62	10553	654			SEC18-T12S-R05W
AMC 346882	Darby 63	10553	656			SEC18-T12S-R05W
AMC 346883	Darby 64	10553	658			SEC18-T12S-R05W
AMC 346884	Darby 65	10553	660			SEC19-T12S-R05W
AMC 346885	Darby 66	10553	662			SEC19-T12S-R05W
AMC 346886	Darby 67	10553	664			SEC19-T12S-R05W
AMC 346887	Darby 68	10553	666			SEC19-T12S-R05W
AMC 346888	Darby 69	10553	668			SEC19-T12S-R05W
AMC 346889	Darby 70	10553	670			SEC19-T12S-R05W
AMC 346890	Darby 71	10553	672			SEC19-T12S-R05W
AMC 346891	Darby 72	10553	674			SEC19-T12S-R05W
AMC 346892	Darby 101	10553	676			SEC08-T12S-R05W
AMC 346893	Darby 102	10553	678			SEC08-T12S-R05W
AMC 346894	Darby 103	10553	680			SEC08-T12S-R05W
AMC 346895	Darby 104	10553	682			SEC08-T12S-R05W
AMC 346896	Darby 105	10553	684			SEC08-T12S-R05W
AMC 346897	Darby 106	10553	686			SEC08-T12S-R05W
AMC 346898	Darby 107	10553	688			SEC08-T12S-R05W
AMC 346899	Darby 108	10553	690			SEC08-T12S-R05W
AMC 346900	Darby 109	10553	692			SEC08-T12S-R05W
AMC 346901	Darby 110	10553	694			SEC17-T12S-R05W
AMC 346902	Darby 111	10553	696			SEC17-T12S-R05W
↓ AMC 346903	Darby 112	10553	698			SEC17-T12S-R05W

Date: 6/14/2012

Page 3

30/15

EXHIBIT A

County: Pima

State: AZ

BLM Serial #	Claim Name	Original Recording		Amended Recording		Location
		Recording #	Page #	Recording #	Page #	
AMC 346904	Darby 113	10553	700			SEC17-T12S-R05W
AMC 346905	Darby 114	10553	702			SEC17-T12S-R05W
AMC 346906	Darby 115	10553	704			SEC17-T12S-R05W
AMC 346907	Darby 116	10553	706			SEC17-T12S-R05W
AMC 346908	Darby 117	10553	708			SEC17-T12S-R05W
AMC 346909	Darby 118	10553	710			SEC17-T12S-R05W
AMC 346910	Darby 119	10553	712			SEC20-T12S-R05W
AMC 346911	Darby 120	10553	714			SEC20-T12S-R05W
AMC 346912	Darby 121	10553	716			SEC18-T12S-R05W
AMC 346913	Darby 122	10553	718			SEC18-T12S-R05W
AMC 346914	Darby 123	10553	720			SEC18-T12S-R05W
AMC 346915	Darby 124	10553	722			SEC18-T12S-R05W
AMC 346916	Darby 125	10553	724			SEC18-T12S-R05W
AMC 346917	Darby 126	10553	726			SEC18-T12S-R05W
AMC 346918	Darby 127	10553	728			SEC18-T12S-R05W
AMC 346919	Darby 128	10553	730			SEC18-T12S-R05W
AMC 346920	Darby 129	10553	732			SEC18-T12S-R05W
AMC 346921	Darby 130	10553	734			SEC19-T12S-R05W
AMC 346922	Darby 131	10553	736			SEC19-T12S-R05W
AMC 346923	Darby 132	10553	738			SEC19-T12S-R05W
AMC 346924	Darby 133	10553	740			SEC19-T12S-R05W
AMC 346925	Darby 134	10553	742			SEC19-T12S-R05W
AMC 346926	Darby 135	10553	744			SEC19-T12S-R05W
AMC 346927	Darby 136	10553	746			SEC19-T12S-R05W
AMC 346928	Darby 137	10553	748			SEC19-T12S-R05W
AMC 346929	Darby 138	10553	750			SEC19-T12S-R05W
AMC 346930	Darby 139	10553	752			SEC19-T12S-R05W
AMC 346931	Darby 140	10553	754			SEC19-T12S-R05W
AMC 346932	Darby 141	10553	756			SEC19-T12S-R05W
- AMC 346935	Darby 144	10553	762			SEC28-T12S-R06W
- AMC 346937	Darby 146	10553	766			SEC33-T12S-R06W
- AMC 346939	Darby 148	10553	770			SEC33-T12S-R06W
- AMC 346941	Darby 150	10553	774			SEC33-T12S-R06W
- AMC 346943	Darby 152	10553	778			SEC33-T12S-R06W
- AMC 346945	Darby 154	10553	782			SEC33-T12S-R06W
- AMC 346947	Darby 156	10553	786			SEC33-T12S-R06W
- AMC 346949	Darby 158	10553	790			SEC33-T12S-R06W
- AMC 346951	Darby 160	10553	794			SEC33-T12S-R06W

Date: 6/14/2012

Page 4

RECEIVED
BLM AZ STATE OFFICE
2012 JUL 13 P 3:35
PHOENIX, ARIZONA

3/18

EXHIBIT A

County: Pima

State: AZ

<u>BLM Serial #</u>	<u>Claim Name</u>	<u>Original Recording</u>		<u>Amended Recording</u>		<u>Location</u>
		<u>Recording #</u>	<u>Page #</u>	<u>Recording #</u>	<u>Page #</u>	
AMC 346953	Darby 162	10553	798			SEC33-T12S-R06W
AMC 346954	Darby 163	10553	800			SEC28-T12S-R06W
AMC 346955	Darby 164	10553	802			SEC33-T12S-R06W
AMC 346956	Darby 165	10553	804			SEC33-T12S-R06W
AMC 346957	Darby 166	10553	806			SEC33-T12S-R06W
AMC 346958	Darby 167	10553	808			SEC33-T12S-R06W
AMC 346959	Darby 168	10553	810			SEC33-T12S-R06W
AMC 346960	Darby 169	10553	812			SEC33-T12S-R06W
AMC 346961	Darby 170	10553	814			SEC33-T12S-R06W
AMC 346962	Darby 171	10553	816			SEC33-T12S-R06W
AMC 346963	Darby 172	10553	818			SEC33-T12S-R06W
AMC 346964	Darby 173	10553	820			SEC34-T12S-R06W
AMC 346965	Darby 174	10553	822			SEC34-T12S-R06W
AMC 346966	Darby 175	10553	824			SEC34-T12S-R06W
AMC 346967	Darby 176	10553	826			SEC34-T12S-R06W
AMC 346968	Darby 177	10553	828			SEC34-T12S-R06W
AMC 346969	Darby 178	10553	830			SEC34-T12S-R06W
AMC 346970	Darby 179	10553	832			SEC34-T12S-R06W
AMC 346971	Darby 180	10553	834			SEC34-T12S-R06W
AMC 346981	Darby 190	10553	854			SEC34-T12S-R06W
AMC 346982	Darby 191	10553	856			SEC34-T12S-R06W
AMC 346983	Darby 192	10553	858			SEC34-T12S-R06W
AMC 346984	Darby 193	10553	860			SEC34-T12S-R06W
AMC 346985	Darby 194	10553	862			SEC34-T12S-R06W
AMC 346986	Darby 195	10553	864			SEC34-T12S-R06W
AMC 346987	Darby 196	10553	866			SEC34-T12S-R06W
AMC 346988	Darby 197	10553	868			SEC34-T12S-R06W
AMC 346989	Darby 198	10553	870			SEC34-T12S-R06W
AMC 346990	Darby 199	10553	872			SEC34-T12S-R06W
AMC 346991	Darby 200	10553	874			SEC34-T12S-R06W
AMC 346992	Darby 201	10553	876			SEC34-T12S-R06W
AMC 346993	Darby 202	10553	878			SEC34-T12S-R06W
AMC 346994	Darby 203	10553	880			SEC34-T12S-R06W
AMC 346995	Darby 204	10553	882			SEC34-T12S-R06W
AMC 346996	Darby 205	10553	884			SEC34-T12S-R06W
AMC 346997	Darby 206	10553	886			SEC34-T12S-R06W
AMC 346998	Darby 207	10553	888			SEC34-T12S-R06W
AMC 347017	Darby 226	10553	926			SEC34-T12S-R06W

Date: 6/14/2012

RECEIVED
 BLM AZ STATE OFFICE
 PHOENIX, ARIZONA
 2012 JUL 13 P 3:35

7/1/12

EXHIBIT A

County: Pima

State: AZ

BLM Serial #	Claim Name	Original Recording		Amended Recording		Location
		Recording #	Page #	Recording #	Page #	
AMC 347018	Darby 227	10553	928			SEC34-T12S-R06W
AMC 347019	Darby 228	10553	930			SEC34-T12S-R06W
AMC 347020	Darby 229	10553	932			SEC34-T12S-R06W
AMC 347021	Darby 230	10553	934			SEC34-T12S-R06W
AMC 347022	Darby 231	10553	936			SEC34-T12S-R06W
AMC 347032	Darby 241	10553	956			SEC35-T12S-R06W
AMC 347033	Darby 242	10553	958			SEC35-T12S-R06W
AMC 347034	Darby 243	10553	960			SEC35-T12S-R06W
AMC 347035	Darby 244	10553	962			SEC35-T12S-R06W
AMC 347036	Darby 245	10553	964			SEC35-T12S-R06W
AMC 347037	Darby 246	10553	966			SEC35-T12S-R06W
AMC 347038	Darby 247	10553	968			SEC35-T12S-R06W
AMC 347039	Darby 248	10553	970			SEC35-T12S-R06W
AMC 347040	Darby 249	10553	972			SEC35-T12S-R06W
AMC 347041	Darby 250	10553	974			SEC35-T12S-R06W
AMC 347042	Darby 251	10553	976			SEC35-T12S-R06W
AMC 347043	Darby 252	10553	978			SEC35-T12S-R06W
AMC 347044	Darby 253 (A)	10553	980	13625	337	SEC35-T12S-R06W
AMC 347045	Darby 254 (A)	10553	982	13625	339	SEC35-T12S-R06W
AMC 347046	Darby 255 (A)	10553	984	13625	341	SEC35-T12S-R06W
AMC 347047	Darby 256	10553	986			SEC35-T12S-R06W
AMC 347048	Darby 257	10553	988			SEC35-T12S-R06W
AMC 347049	Darby 258	10553	990			SEC35-T12S-R06W
AMC 347050	Darby 259 (A)	10553	992	13625	343	SEC35-T12S-R06W
AMC 347051	Darby 260 (A)	10553	994	13625	345	SEC36-T12S-R06W
AMC 347052	Darby 261	10553	996			SEC36-T12S-R06W
AMC 347053	Darby 262 (A)	10553	998	13625	347	SEC36-T12S-R06W
AMC 347054	Darby 263	10553	1000			SEC36-T12S-R06W
AMC 347055	Darby 264	10553	1002			SEC36-T12S-R06W
AMC 347056	Darby 265	10553	1004			SEC36-T12S-R06W
AMC 347057	Darby 266	10553	1006			SEC36-T12S-R06W
AMC 347058	Darby 267	10553	1008			SEC36-T12S-R06W
AMC 347059	Darby 268	10553	1010			SEC36-T12S-R06W
AMC 347060	Darby 269	10553	1012			SEC36-T12S-R06W
AMC 347061	Darby 270	10553	1014			SEC36-T12S-R06W
AMC 347062	Darby 271	10553	1016			SEC36-T12S-R06W
AMC 347063	Darby 272	10553	1018			SEC36-T12S-R06W
AMC 347064	Darby 273	10553	1020			SEC36-T12S-R06W

Date: 6/14/2012

RECEIVED
BLM AZ STATE OFFICE
2012 JUL 13 P 3:35
PHOENIX, ARIZONA

38/51

EXHIBIT A

County: Pima

State: AZ

BLM Serial #	Claim Name	Original Recording		Amended Recording		Location
		Recording #	Page #	Recording #	Page #	
AMC 347065	Darby 274	10553	1022			SEC36-T12S-R06W
AMC 347066	Darby 275	10553	1024			SEC36-T12S-R06W
AMC 347067	Darby 276	10553	1026			SEC36-T12S-R06W
AMC 347068	Darby 277	10553	1028			SEC36-T12S-R06W
AMC 347069	Darby 278	10553	1030			SEC31-T12S-R05W
AMC 347070	Darby 279	10553	1032			SEC36-T12S-R06W
AMC 347071	Darby 280	10553	1034			SEC31-T12S-R05W
AMC 347072	Darby 281	10553	1036			SEC36-T12S-R06W
AMC 347073	Darby 282	10553	1038			SEC31-T12S-R05W
AMC 347074	Darby 283	10553	1040			SEC36-T12S-R06W
AMC 347075	Darby 284	10553	1042			SEC31-T12S-R05W
AMC 347076	Darby 285	10553	1044			SEC36-T12S-R06W
AMC 347077	Darby 286	10553	1046			SEC31-T12S-R05W
AMC 347078	Darby 287	10553	1048			SEC36-T12S-R06W
AMC 347079	Darby 288	10553	1050			SEC31-T12S-R05W
AMC 347080	Darby 289	10553	1052			SEC36-T12S-R06W
AMC 347081	Darby 290	10553	1054			SEC31-T12S-R05W
AMC 347082	Darby 291	10553	1056			SEC36-T12S-R06W
AMC 347083	Darby 292	10553	1058			SEC31-T12S-R05W
AMC 347084	Darby 293	10553	1060			SEC36-T12S-R06W
AMC 347085	Darby 294	10553	1062			SEC31-T12S-R05W
AMC 347086	Darby 295	10553	1064			SEC34-T12S-R06W
AMC 349241	Darby 300	10680	2286			SEC12-T12S-R06W
AMC 349242	Darby 301	10680	2288			SEC12-T12S-R06W
AMC 349243	Darby 302	10680	2290			SEC12-T12S-R06W
AMC 349244	Darby 303	10680	2292			SEC12-T12S-R06W
AMC 349245	Darby 304	10680	2294			SEC12-T12S-R06W
AMC 349246	Darby 305	10680	2296			SEC12-T12S-R06W
AMC 349247	Darby 306	10680	2298			SEC12-T12S-R06W
AMC 349248	Darby 307	10680	2300			SEC12-T12S-R06W
AMC 349249	Darby 308	10680	2302			SEC01-T12S-R06W
AMC 349250	Darby 309	10680	2304			SEC01-T12S-R06W
AMC 349251	Darby 310	10680	2306			SEC01-T12S-R06W
AMC 349252	Darby 311	10680	2308			SEC01-T12S-R06W
AMC 349253	Darby 312	10680	2310			SEC01-T12S-R06W
AMC 349254	Darby 313	10680	2312			SEC01-T12S-R06W
AMC 349255	Darby 314	10680	2314			SEC01-T12S-R06W
AMC 349256	Darby 315	10680	2316			SEC01-T12S-R06W

Date: 6/14/2012

RECEIVED
BLM AZ STATE OFFICE

PHOENIX, ARIZONA
2012 JUL 13 3:55 PM

EXHIBIT A

County: Pima

State: AZ

BLM Serial #	Claim Name	Original Recording		Amended Recording		Location
		Recording #	Page #	Recording #	Page #	
AMC 349257	Darby 316	10680	2318			SEC01-T12S-R06W
AMC 349258	Darby 317	10680	2320			SEC01-T12S-R06W
AMC 349259	Darby 318	10680	2322			SEC06-T12S-R05W
AMC 349260	Darby 319	10680	2324			SEC06-T12S-R05W
AMC 349261	Darby 320	10680	2326			SEC06-T12S-R05W
AMC 349262	Darby 321	10680	2328			SEC06-T12S-R05W
AMC 349263	Darby 322	10680	2330			SEC06-T12S-R05W
AMC 349264	Darby 323	10680	2332			SEC06-T12S-R05W
AMC 349265	Darby 324	10680	2334			SEC06-T12S-R05W
AMC 349266	Darby 325	10680	2336			SEC06-T12S-R05W
AMC 349267	Darby 326	10680	2338			SEC06-T12S-R05W
AMC 349268	Darby 327	10680	2340			SEC06-T12S-R05W
AMC 349269	Darby 328	10680	2342			SEC06-T12S-R05W
AMC 349270	Darby 329	10680	2344			SEC06-T12S-R05W
AMC 349271	Darby 330	10680	2346			SEC06-T12S-R05W
AMC 349272	Darby 331	10680	2348			SEC06-T12S-R05W
AMC 349273	Darby 332	10680	2350			SEC06-T12S-R05W
AMC 349274	Darby 333	10680	2352			SEC06-T12S-R05W
AMC 349275	Darby 334	10680	2354			SEC06-T12S-R05W
AMC 349276	Darby 335	10680	2356			SEC06-T12S-R05W
AMC 349277	Darby 336	10680	2358			SEC06-T12S-R05W
AMC 349278	Darby 337	10680	2360			SEC06-T12S-R05W
No. Of Claims	288					

[Handwritten signature]

Date: 6/14/2012

RECEIVED
 BLM AZ STATE OFFICE
 2012 JUL 13 P 3:35
 PHOENIX, ARIZONA

[Handwritten mark]

United States Department of the Interior
Bureau of Land Management
 LANDS/RECREATION & PLANNING
 ONE N CENTRAL AVE
 PHOENIX, AZ 85004 -2203
 Phone: 602-417-9200

Receipt

No: 2608492

Transaction #: 2688620	ENTERED INTO COMPUTER
Date of Transaction: 07/13/2012	
CUSTOMER: JUL 23 2012 <i>RB</i>	
FREEPORT MCMORAN COPPER GOLD ONE N CENTRAL #800 PHOENIX, AZ 85004 US	

LINE #	QTY	DESCRIPTION	REMARKS	UNIT PRICE	TOTAL
1	1.00	LOCATABLE MINERALS / MINING CLAIMS-NOT NEW-UNADJUD, ONE AUTH NO. ONLY / MINING CLAIM MONEY RECEIVED CASES: AMC41648/\$40320.00	MAINT (288) 2013	- n/a -	40320.00
TOTAL:					\$40,320.00

PAYMENT INFORMATION			
1	AMOUNT:	40320.00	POSTMARKED: N/A
	TYPE:	CHECK	RECEIVED: 07/13/2012
	CHECK NO:	0000760487	
	NAME:	FREEPORT MCMORAN COPPER GOLD ONE N CENTRAL #800 PHOENIX AZ 85004 US	

REMARKS

This receipt was generated by the automated BLM Collections and Billing System and is a paper representation of a portion of the official electronic record contained therein.

<i>Lead #</i>		<i>Lead #</i>	
41648	AMC 41648 - 59	349241	349241 - 278
67991	67991 - 94		<i>Millsites 5 A each</i>
180088	180090		
"	180096 - 104		
332760	332760 - 763		
346820	346820 - 932		
"	346935, 937, 939, 941, 943;		
"	346945, 947, 949, 951;		
"	346953 - 971		
"	346981 - 998		
"	347017 - 022		
"	347032 - 086		

20.66A Each

Message:

288 ROWS RETRIEVED

CBS Export Results Report

Include Resolved Records

Record Status

Search Criteria

Responsible Area (Errors Only)

Error Records (E/M/I)

Enter export Date (mm/dd/yyyy)

User (U,X)

Accepted Records (A/W)

Serial Number match (optional)

Programmer (P,X)

"On Hold" Records (H)

Receipt Nr (optional)

All (U,P,X)

All Records (for s/n or receipt nr)

Export Nr (exclusive)

Exported, No Results From CBS

LR2000 User (defaults to login)

New (not yet exported)

[User Guide](#)

	Resend?	Export Nr	A/D	Serial Nr	Mult	Code	S Amount	Remarks	Receipt Nr	LR2000 User	#Msg	Resolved?	OK	Stat1	Area	CBS Msg 1	Stat2	Area	Msg 2	CBS 392 ID	392 S Amt	Action Update Date	Resend	Resend Orig
1	<input type="checkbox"/>	3540857	A	AMC41648		682	140.00	2013	2608492	PAULINEB	1	<input type="checkbox"/>		A		ACCP				1807581	40320.00	7/23/2012 17:26		
2	<input type="checkbox"/>	3540858	A	AMC41649		682	140.00	2013	2608492	PAULINEB	1	<input type="checkbox"/>		A		ACCP				1807581	40320.00	7/23/2012 17:26		
3	<input type="checkbox"/>	3540859	A	AMC41650		682	140.00	2013	2608492	PAULINEB	1	<input type="checkbox"/>		A		ACCP				1807581	40320.00	7/23/2012 17:26		
4	<input type="checkbox"/>	3540860	A	AMC41651		682	140.00	2013	2608492	PAULINEB	1	<input type="checkbox"/>		A		ACCP				1807581	40320.00	7/23/2012 17:26		
5	<input type="checkbox"/>	3540861	A	AMC41652		682	140.00	2013	2608492	PAULINEB	1	<input type="checkbox"/>		A		ACCP				1807581	40320.00	7/23/2012 17:26		
6	<input type="checkbox"/>	3540862	A	AMC41653		682	140.00	2013	2608492	PAULINEB	1	<input type="checkbox"/>		A		ACCP				1807581	40320.00	7/23/2012 17:26		
7	<input type="checkbox"/>	3540863	A	AMC41654		682	140.00	2013	2608492	PAULINEB	1	<input type="checkbox"/>		A		ACCP				1807581	40320.00	7/23/2012 17:26		
8	<input type="checkbox"/>	3540864	A	AMC41655		682	140.00	2013	2608492	PAULINEB	1	<input type="checkbox"/>		A		ACCP				1807581	40320.00	7/23/2012 17:26		
9	<input type="checkbox"/>	3540865	A	AMC41656		682	140.00	2013	2608492	PAULINEB	1	<input type="checkbox"/>		A		ACCP				1807581	40320.00	7/23/2012 17:26		
10	<input type="checkbox"/>	3540866	A	AMC41657		682	140.00	2013	2608492	PAULINEB	1	<input type="checkbox"/>		A		ACCP				1807581	40320.00	7/23/2012 17:26		
11	<input type="checkbox"/>	3540867	A	AMC41658		682	140.00	2013	2608492	PAULINEB	1	<input type="checkbox"/>		A		ACCP				1807581	40320.00	7/23/2012 17:26		
12	<input type="checkbox"/>	3540868	A	AMC41659		682	140.00	2013	2608492	PAULINEB	1	<input type="checkbox"/>		A		ACCP				1807581	40320.00	7/23/2012 17:26		
13	<input type="checkbox"/>	3540869	A	AMC67991		682	140.00	2013	2608492	PAULINEB	1	<input type="checkbox"/>		A		ACCP				1807581	40320.00	7/23/2012 17:27		
14	<input type="checkbox"/>	3540870	A	AMC67992		682	140.00	2013	2608492	PAULINEB	1	<input type="checkbox"/>		A		ACCP				1807581	40320.00	7/23/2012 17:27		
15	<input type="checkbox"/>	3540871	A	AMC67993		682	140.00	2013	2608492	PAULINEB	1	<input type="checkbox"/>		A		ACCP				1807581	40320.00	7/23/2012 17:27		
16	<input type="checkbox"/>	3540872	A	AMC67994		682	140.00	2013	2608492	PAULINEB	1	<input type="checkbox"/>		A		ACCP				1807581	40320.00	7/23/2012 17:27		
17	<input type="checkbox"/>	3540873	A	AMC180090		682	140.00	2013	2608492	PAULINEB	1	<input type="checkbox"/>		A		ACCP				1807581	40320.00	7/23/2012 17:27		
18	<input type="checkbox"/>	3540874	A	AMC180096		682	140.00	2013	2608492	PAULINEB	1	<input type="checkbox"/>		A		ACCP				1807581	40320.00	7/23/2012 17:27		
19	<input type="checkbox"/>	3540875	A	AMC180097		682	140.00	2013	2608492	PAULINEB	1	<input type="checkbox"/>		A		ACCP				1807581	40320.00	7/23/2012 17:27		
20	<input type="checkbox"/>	3540876	A	AMC180098		682	140.00	2013	2608492	PAULINEB	1	<input type="checkbox"/>		A		ACCP				1807581	40320.00	7/23/2012 17:27		

August 4, 2011

After recording, return to:
Freeport-McMoRan Corporation
Attn: D. Stillwell
333 North Central Avenue
Phoenix, AZ 85004

Amc 41648
Amc 67991
Amc 18088
Amc 332760
Amc 346820
Amc 349241

RECEIVED
PIMA STATE OFFICE
2011 AUG - 9 P 2:32
PHOENIX, ARIZONA
2011

Bureau of Land Management
Arizona State Office
One North Central Avenue
Phoenix, AZ 85004

NO. OF CLAIMS 288
AMOUNT 40320
RECEIPT NO. 2400662
INIT. SC

** BLM-ASO**

NOTICE OF INTENT TO HOLD MINING CLAIMS AND PAYMENT OF BLM MAINTENANCE FEE

Re: Payment of Annual Claim Maintenance Fee

Dear Sir or Madam:

This will serve as notice that Freeport-McMoRan Corporation, whose address for purposes of this filing is Land and Water Department, 333 North Central Ave., 24th Floor, Phoenix, Arizona 85004, intends to hold the mining claims and/or mill sites described on Exhibit A attached hereto for the assessment year ending at 12 o'clock, noon, on September 1, 2012 by payment of the annual maintenance fee of \$140 per claim or site. Payment of such amount is made herewith for such assessment year for each of the claims and sites, the name, and BLM serial number with the book and page or index number of recording of the location notice in the official records of Pima County, Arizona, of which, is set forth on Exhibit A attached hereto and by this reference incorporated herein.

Donald A. Stillwell

Donald A. Stillwell for
Freeport-McMoRan Corporation.

State of Arizona)
) ss.
County of Maricopa)

The foregoing instrument was acknowledged before me on August 4th, 2011, by Donald A. Stillwell, on behalf of Freeport-McMoRan Corporation

(Seal)



STEPHANIE D. TURTON
Notary Public - Arizona
Maricopa County
Expires 11/18/2011

Stephanie D. Turton

Notary Public
My commission expires: 11/18/2011

AUG 10 2011 am

Exhibit A

County: Pima

State: AZ

BLM Serial #	Claim Name	Original Recording		Amended Recording		Location
		Recording #	Page #	Recording #	Page #	
AMC 041648	Phila	YY	627			SEC28-T12S-R06W
AMC 041649	Phila No. 1	ZZ	139			SEC28-T12S-R06W
AMC 041650	Phila No. 2	ZZ	140			SEC28-T12S-R06W
AMC 041651	Alfred No. 2	WW	514	YY	547	SEC28-T12S-R06W
AMC 041652	White Apex	WW	516	YY	550	SEC28-T12S-R06W
AMC 041653	Daisy	WW	512	YY	553	SEC28-T12S-R06W
AMC 041654	Daisy No. 1	WW	513	YY	554	SEC28-T12S-R06W
AMC 041655	Copper No. 1	XX	595	YY	551	SEC27-T12S-R06W
AMC 041656	New Copper No. 2	371	243			SEC28-T12S-R06W
AMC 041657	Last Wedge	XX	598	521	231	SEC27-T12S-R06W
AMC 041658	Fracture	LLL	289	518	124	SEC27-T12S-R06W
✓ AMC 041659	Fracture No. 1	LLL	365			SEC27-T12S-R06W
AMC 067991	Copper Ridge #8	SS	587			SEC35-T12S-R06W
AMC 067992	Copper Ridge #7	SS	588			SEC35-T12S-R06W
AMC 067993	Copper Ridge #9	SS	595			SEC36-T12S-R06W
✓ AMC 067994	Copper Ridge #11	SS	585			SEC35-T12S-R06W
✓ AMC 180090	MARGIE 3	6808	600			SEC25-T12S-R06W
AMC 180096	MARGIE 9	6808	612			SEC25-T12S-R06W
AMC 180097	MARGIE 10	6808	614			SEC25-T12S-R06W
AMC 180098	MARGIE 11	6808	616			SEC25-T12S-R06W
AMC 180099	MARGIE 12	6808	618			SEC25-T12S-R06W
AMC 180100	MARGIE 13	6808	620			SEC26-T12S-R06W
AMC 180101	MARGIE 14	6808	622			SEC26-T12S-R06W
AMC 180102	MARGIE 19	6808	624			SEC26-T12S-R06W
AMC 180103	MARGIE 20	6808	626			SEC26-T12S-R06W
✓ AMC 180104	MARGIE 21	6808	628			SEC26-T12S-R06W
AMC 332760	AJ 1	9998	324			SEC28-T12S-R06W
AMC 332761	AJ 2	9998	328			SEC27-T12S-R06W
AMC 332762	AJ 3	9998	330			SEC27-T12S-R06W
✓ AMC 332763	AJ 4	9998	332			SEC27-T12S-R06W
AMC 346820	Darby 1	10553	532			SEC07-T12S-R05W
AMC 346821	Darby 2	10553	534			SEC07-T12S-R05W
AMC 346822	Darby 3	10553	536			SEC07-T12S-R05W
AMC 346823	Darby 4	10553	538			SEC07-T12S-R05W
AMC 346824	Darby 5	10553	540			SEC07-T12S-R05W
AMC 346825	Darby 6	10553	542			SEC07-T12S-R05W
AMC 346826	Darby 7	10553	544			SEC07-T12S-R05W
AMC 346827	Darby 8	10553	546			SEC07-T12S-R05W

Date: 5/5/2011

Page 1

RECEIVED
 PIMA STATE OFFICE
 2011 AUG 10

Handwritten initials

RECEIVED
 CLAIMS SERVICE OFFICE
 2011 AUG - 9 P 2:22
 PHOENIX, ARIZONA

Exhibit A

County: Pima

State: AZ

BLM Serial #	Claim Name	Original Recording		Amended Recording		Location
		Recording #	Page #	Recording #	Page #	
AMC 346828	Darby 9	10553	548			SEC07-T12S-R05W
AMC 346829	Darby 10	10553	550			SEC07-T12S-R05W
AMC 346830	Darby 11	10553	552			SEC07-T12S-R05W
AMC 346831	Darby 12	10553	554			SEC07-T12S-R05W
AMC 346832	Darby 13	10553	556			SEC07-T12S-R05W
AMC 346833	Darby 14	10553	558			SEC07-T12S-R05W
AMC 346834	Darby 15	10553	560			SEC07-T12S-R05W
AMC 346835	Darby 16	10553	562			SEC07-T12S-R05W
AMC 346836	Darby 17	10553	564			SEC07-T12S-R05W
AMC 346837	Darby 18	10553	566			SEC07-T12S-R05W
AMC 346838	Darby 19	10553	568			SEC07-T12S-R05W
AMC 346839	Darby 20	10553	570			SEC07-T12S-R05W
AMC 346840	Darby 21	10553	572			SEC07-T12S-R05W
AMC 346841	Darby 22	10553	574			SEC07-T12S-R05W
AMC 346842	Darby 23	10553	576			SEC07-T12S-R05W
AMC 346843	Darby 24	10553	578			SEC07-T12S-R05W
AMC 346844	Darby 25	10553	580			SEC07-T12S-R05W
AMC 346845	Darby 26	10553	582			SEC07-T12S-R05W
AMC 346846	Darby 27	10553	584			SEC07-T12S-R05W
AMC 346847	Darby 28	10553	586			SEC07-T12S-R05W
AMC 346848	Darby 29	10553	588			SEC07-T12S-R05W
AMC 346849	Darby 30	10553	590			SEC07-T12S-R05W
AMC 346850	Darby 31	10553	592			SEC07-T12S-R05W
AMC 346851	Darby 32	10553	594			SEC07-T12S-R05W
AMC 346852	Darby 33	10553	596			SEC18-T12S-R05W
AMC 346853	Darby 34	10553	598			SEC18-T12S-R05W
AMC 346854	Darby 35	10553	600			SEC18-T12S-R05W
AMC 346855	Darby 36	10553	602			SEC18-T12S-R05W
AMC 346856	Darby 37	10553	604			SEC18-T12S-R05W
AMC 346857	Darby 38	10553	606			SEC18-T12S-R05W
AMC 346858	Darby 39	10553	608			SEC18-T12S-R05W
AMC 346859	Darby 40	10553	610			SEC18-T12S-R05W
AMC 346860	Darby 41	10553	612			SEC18-T12S-R05W
AMC 346861	Darby 42	10553	614			SEC18-T12S-R05W
AMC 346862	Darby 43	10553	616			SEC18-T12S-R05W
AMC 346863	Darby 44	10553	618			SEC18-T12S-R05W
AMC 346864	Darby 45	10553	620			SEC18-T12S-R05W
✓ AMC 346865	Darby 46	10553	622			SEC18-T12S-R05W

Date: 5/5/2011

Page 2

38/50

Exhibit A

County: Pima

State: AZ

BLM Serial #	Claim Name	Original Recording		Amended Recording		Location
		Recording #	Page #	Recording #	Page #	
AMC 346866	Darby 47	10553	624			SEC18-T12S-R05W
AMC 346867	Darby 48	10553	626			SEC18-T12S-R05W
AMC 346868	Darby 49	10553	628			SEC18-T12S-R05W
AMC 346869	Darby 50	10553	630			SEC18-T12S-R05W
AMC 346870	Darby 51	10553	632			SEC18-T12S-R05W
AMC 346871	Darby 52	10553	634			SEC18-T12S-R05W
AMC 346872	Darby 53	10553	636			SEC18-T12S-R05W
AMC 346873	Darby 54	10553	638			SEC18-T12S-R05W
AMC 346874	Darby 55	10553	640			SEC18-T12S-R05W
AMC 346875	Darby 56	10553	642			SEC18-T12S-R05W
AMC 346876	Darby 57	10553	644			SEC18-T12S-R05W
AMC 346877	Darby 58	10553	646			SEC18-T12S-R05W
AMC 346878	Darby 59	10553	648			SEC18-T12S-R05W
AMC 346879	Darby 60	10553	650			SEC18-T12S-R05W
AMC 346880	Darby 61	10553	652			SEC18-T12S-R05W
AMC 346881	Darby 62	10553	654			SEC18-T12S-R05W
AMC 346882	Darby 63	10553	656			SEC18-T12S-R05W
AMC 346883	Darby 64	10553	658			SEC18-T12S-R05W
AMC 346884	Darby 65	10553	660			SEC19-T12S-R05W
AMC 346885	Darby 66	10553	662			SEC19-T12S-R05W
AMC 346886	Darby 67	10553	664			SEC19-T12S-R05W
AMC 346887	Darby 68	10553	666			SEC19-T12S-R05W
AMC 346888	Darby 69	10553	668			SEC19-T12S-R05W
AMC 346889	Darby 70	10553	670			SEC19-T12S-R05W
AMC 346890	Darby 71	10553	672			SEC19-T12S-R05W
AMC 346891	Darby 72	10553	674			SEC19-T12S-R05W
AMC 346892	Darby 101	10553	676			SEC08-T12S-R05W
AMC 346893	Darby 102	10553	678			SEC08-T12S-R05W
AMC 346894	Darby 103	10553	680			SEC08-T12S-R05W
AMC 346895	Darby 104	10553	682			SEC08-T12S-R05W
AMC 346896	Darby 105	10553	684			SEC08-T12S-R05W
AMC 346897	Darby 106	10553	686			SEC08-T12S-R05W
AMC 346898	Darby 107	10553	688			SEC08-T12S-R05W
AMC 346899	Darby 108	10553	690			SEC08-T12S-R05W
AMC 346900	Darby 109	10553	692			SEC08-T12S-R05W
AMC 346901	Darby 110	10553	694			SEC17-T12S-R05W
AMC 346902	Darby 111	10553	696			SEC17-T12S-R05W
✓ AMC 346903	Darby 112	10553	698			SEC17-T12S-R05W

Date: 5/5/2011

RECEIVED
 2011 AUG 23 10:30 AM
 PIMA COUNTY
 CLERK OF SUPERIOR COURT

Exhibit A

County: Pima

State: AZ

BLM Serial #	Claim Name	Original Recording		Amended Recording		Location
		Recording #	Page #	Recording #	Page #	
AMC 346904	Darby 113	10553	700			SEC17-T12S-R05W
AMC 346905	Darby 114	10553	702			SEC17-T12S-R05W
AMC 346906	Darby 115	10553	704			SEC17-T12S-R05W
AMC 346907	Darby 116	10553	706			SEC17-T12S-R05W
AMC 346908	Darby 117	10553	708			SEC17-T12S-R05W
AMC 346909	Darby 118	10553	710			SEC17-T12S-R05W
AMC 346910	Darby 119	10553	712			SEC20-T12S-R05W
AMC 346911	Darby 120	10553	714			SEC20-T12S-R05W
AMC 346912	Darby 121	10553	716			SEC18-T12S-R05W
AMC 346913	Darby 122	10553	718			SEC18-T12S-R05W
AMC 346914	Darby 123	10553	720			SEC18-T12S-R05W
AMC 346915	Darby 124	10553	722			SEC18-T12S-R05W
AMC 346916	Darby 125	10553	724			SEC18-T12S-R05W
AMC 346917	Darby 126	10553	726			SEC18-T12S-R05W
AMC 346918	Darby 127	10553	728			SEC18-T12S-R05W
AMC 346919	Darby 128	10553	730			SEC18-T12S-R05W
AMC 346920	Darby 129	10553	732			SEC18-T12S-R05W
AMC 346921	Darby 130	10553	734			SEC19-T12S-R05W
AMC 346922	Darby 131	10553	736			SEC19-T12S-R05W
AMC 346923	Darby 132	10553	738			SEC19-T12S-R05W
AMC 346924	Darby 133	10553	740			SEC19-T12S-R05W
AMC 346925	Darby 134	10553	742			SEC19-T12S-R05W
AMC 346926	Darby 135	10553	744			SEC19-T12S-R05W
AMC 346927	Darby 136	10553	746			SEC19-T12S-R05W
AMC 346928	Darby 137	10553	748			SEC19-T12S-R05W
AMC 346929	Darby 138	10553	750			SEC19-T12S-R05W
AMC 346930	Darby 139	10553	752			SEC19-T12S-R05W
AMC 346931	Darby 140	10553	754			SEC19-T12S-R05W
✓ AMC 346932	Darby 141	10553	756			SEC19-T12S-R05W
✓ AMC 346935	Darby 144	10553	762			SEC28-T12S-R06W
✓ AMC 346937	Darby 146	10553	766			SEC33-T12S-R06W
✓ AMC 346939	Darby 148	10553	770			SEC33-T12S-R06W
✓ AMC 346941	Darby 150	10553	774			SEC33-T12S-R06W
✓ AMC 346943	Darby 152	10553	778			SEC33-T12S-R06W
✓ AMC 346945	Darby 154	10553	782			SEC33-T12S-R06W
✓ AMC 346947	Darby 156	10553	786			SEC33-T12S-R06W
✓ AMC 346949	Darby 158	10553	790			SEC33-T12S-R06W
✓ AMC 346951	Darby 160	10553	794			SEC33-T12S-R06W

Date: 5/5/2011

Page 4

RECEIVED
 PIMA COUNTY OFFICE
 2011 AUG - 9 PM 2:33
 TUCSON, ARIZONA

38/50

Exhibit A

County: Pima

State: AZ

BLM Serial #	Claim Name	Original Recording		Amended Recording		Location
		Recording #	Page #	Recording #	Page #	
AMC 346953	Darby 162	10553	798			SEC33-T12S-R06W
AMC 346954	Darby 163	10553	800			SEC28-T12S-R06W
AMC 346955	Darby 164	10553	802			SEC33-T12S-R06W
AMC 346956	Darby 165	10553	804			SEC33-T12S-R06W
AMC 346957	Darby 166	10553	806			SEC33-T12S-R06W
AMC 346958	Darby 167	10553	808			SEC33-T12S-R06W
AMC 346959	Darby 168	10553	810			SEC33-T12S-R06W
AMC 346960	Darby 169	10553	812			SEC33-T12S-R06W
AMC 346961	Darby 170	10553	814			SEC33-T12S-R06W
AMC 346962	Darby 171	10553	816			SEC33-T12S-R06W
AMC 346963	Darby 172	10553	818			SEC33-T12S-R06W
AMC 346964	Darby 173	10553	820			SEC34-T12S-R06W
AMC 346965	Darby 174	10553	822			SEC34-T12S-R06W
AMC 346966	Darby 175	10553	824			SEC34-T12S-R06W
AMC 346967	Darby 176	10553	826			SEC34-T12S-R06W
AMC 346968	Darby 177	10553	828			SEC34-T12S-R06W
AMC 346969	Darby 178	10553	830			SEC34-T12S-R06W
AMC 346970	Darby 179	10553	832			SEC34-T12S-R06W
✓ AMC 346971	Darby 180	10553	834			SEC34-T12S-R06W
AMC 346981	Darby 190	10553	854			SEC34-T12S-R06W
AMC 346982	Darby 191	10553	856			SEC34-T12S-R06W
AMC 346983	Darby 192	10553	858			SEC34-T12S-R06W
AMC 346984	Darby 193	10553	860			SEC34-T12S-R06W
AMC 346985	Darby 194	10553	862			SEC34-T12S-R06W
AMC 346986	Darby 195	10553	864			SEC34-T12S-R06W
AMC 346987	Darby 196	10553	866			SEC34-T12S-R06W
AMC 346988	Darby 197	10553	868			SEC34-T12S-R06W
AMC 346989	Darby 198	10553	870			SEC34-T12S-R06W
AMC 346990	Darby 199	10553	872			SEC34-T12S-R06W
AMC 346991	Darby 200	10553	874			SEC34-T12S-R06W
AMC 346992	Darby 201	10553	876			SEC34-T12S-R06W
AMC 346993	Darby 202	10553	878			SEC34-T12S-R06W
AMC 346994	Darby 203	10553	880			SEC34-T12S-R06W
AMC 346995	Darby 204	10553	882			SEC34-T12S-R06W
AMC 346996	Darby 205	10553	884			SEC34-T12S-R06W
AMC 346997	Darby 206	10553	886			SEC34-T12S-R06W
✓ AMC 346998	Darby 207	10553	888			SEC34-T12S-R06W
AMC 347017	Darby 226	10553	926			SEC34-T12S-R06W

Date: 5/5/2011

RECEIVED
 U.S. DEPARTMENT OF THE INTERIOR
 BUREAU OF LAND MANAGEMENT
 PHOENIX, ARIZONA
 2011 AUG - 9 PM 2:38

nlc

Exhibit A

County: Pima

State: AZ

BLM Serial #	Claim Name	Original Recording		Amended Recording		Location
		Recording #	Page #	Recording #	Page #	
AMC 347018	Darby 227	10553	928			SEC34-T12S-R06W
AMC 347019	Darby 228	10553	930			SEC34-T12S-R06W
AMC 347020	Darby 229	10553	932			SEC34-T12S-R06W
AMC 347021	Darby 230	10553	934			SEC34-T12S-R06W
✓ AMC 347022	Darby 231	10553	936			SEC34-T12S-R06W
AMC 347032	Darby 241	10553	956			SEC35-T12S-R06W
AMC 347033	Darby 242	10553	958			SEC35-T12S-R06W
AMC 347034	Darby 243	10553	960			SEC35-T12S-R06W
AMC 347035	Darby 244	10553	962			SEC35-T12S-R06W
AMC 347036	Darby 245	10553	964			SEC35-T12S-R06W
AMC 347037	Darby 246	10553	966			SEC35-T12S-R06W
AMC 347038	Darby 247	10553	968			SEC35-T12S-R06W
AMC 347039	Darby 248	10553	970			SEC35-T12S-R06W
AMC 347040	Darby 249	10553	972			SEC35-T12S-R06W
AMC 347041	Darby 250	10553	974			SEC35-T12S-R06W
AMC 347042	Darby 251	10553	976			SEC35-T12S-R06W
AMC 347043	Darby 252	10553	978			SEC35-T12S-R06W
AMC 347044	Darby 253 (A)	10553	980	13625	337	SEC35-T12S-R06W
AMC 347045	Darby 254 (A)	10553	982	13625	339	SEC35-T12S-R06W
AMC 347046	Darby 255 (A)	10553	984	13625	341	SEC35-T12S-R06W
AMC 347047	Darby 256	10553	986			SEC35-T12S-R06W
AMC 347048	Darby 257	10553	988			SEC35-T12S-R06W
AMC 347049	Darby 258	10553	990			SEC35-T12S-R06W
AMC 347050	Darby 259 (A)	10553	992	13625	343	SEC35-T12S-R06W
AMC 347051	Darby 260 (A)	10553	994	13625	345	SEC36-T12S-R06W
AMC 347052	Darby 261	10553	996			SEC36-T12S-R06W
AMC 347053	Darby 262 (A)	10553	998	13625	347	SEC36-T12S-R06W
AMC 347054	Darby 263	10553	1000			SEC36-T12S-R06W
AMC 347055	Darby 264	10553	1002			SEC36-T12S-R06W
AMC 347056	Darby 265	10553	1004			SEC36-T12S-R06W
AMC 347057	Darby 266	10553	1006			SEC36-T12S-R06W
AMC 347058	Darby 267	10553	1008			SEC36-T12S-R06W
AMC 347059	Darby 268	10553	1010			SEC36-T12S-R06W
AMC 347060	Darby 269	10553	1012			SEC36-T12S-R06W
AMC 347061	Darby 270	10553	1014			SEC36-T12S-R06W
AMC 347062	Darby 271	10553	1016			SEC36-T12S-R06W
AMC 347063	Darby 272	10553	1018			SEC36-T12S-R06W
✓ AMC 347064	Darby 273	10553	1020			SEC36-T12S-R06W

RECEIVED
 PIMA COUNTY
 2011
 MAY 16 10 23 AM

Date: 5/5/2011

Page 6

38/50

Exhibit A

County: Pima

State: AZ

BLM Serial #	Claim Name	Original Recording		Amended Recording		Location
		Recording #	Page #	Recording #	Page #	
AMC 347065	Darby 274	10553	1022			SEC36-T12S-R06W
AMC 347066	Darby 275	10553	1024			SEC36-T12S-R06W
AMC 347067	Darby 276	10553	1028			SEC36-T12S-R06W
AMC 347068	Darby 277	10553	1028			SEC36-T12S-R06W
AMC 347069	Darby 278	10553	1030			SEC31-T12S-R05W
AMC 347070	Darby 279	10553	1032			SEC36-T12S-R06W
AMC 347071	Darby 280	10553	1034			SEC31-T12S-R05W
AMC 347072	Darby 281	10553	1036			SEC36-T12S-R06W
AMC 347073	Darby 282	10553	1038			SEC31-T12S-R05W
AMC 347074	Darby 283	10553	1040			SEC36-T12S-R06W
AMC 347075	Darby 284	10553	1042			SEC31-T12S-R05W
AMC 347076	Darby 285	10553	1044			SEC36-T12S-R06W
AMC 347077	Darby 286	10553	1046			SEC31-T12S-R05W
AMC 347078	Darby 287	10553	1048			SEC36-T12S-R06W
AMC 347079	Darby 288	10553	1050			SEC31-T12S-R05W
AMC 347080	Darby 289	10553	1052			SEC36-T12S-R06W
AMC 347081	Darby 290	10553	1054			SEC31-T12S-R05W
AMC 347082	Darby 291	10553	1056			SEC36-T12S-R06W
AMC 347083	Darby 292	10553	1058			SEC31-T12S-R05W
AMC 347084	Darby 293	10553	1060			SEC36-T12S-R06W
AMC 347085	Darby 294	10553	1062			SEC31-T12S-R05W
✓ AMC 347086	Darby 295	10553	1064			SEC34-T12S-R06W
AMC 349241	Darby 300	10680	2286			SEC12-T12S-R06W
AMC 349242	Darby 301	10680	2288			SEC12-T12S-R06W
AMC 349243	Darby 302	10680	2290			SEC12-T12S-R06W
AMC 349244	Darby 303	10680	2292			SEC12-T12S-R06W
AMC 349245	Darby 304	10680	2294			SEC12-T12S-R06W
AMC 349246	Darby 305	10680	2296			SEC12-T12S-R06W
AMC 349247	Darby 306	10680	2298			SEC12-T12S-R06W
AMC 349248	Darby 307	10680	2300			SEC12-T12S-R06W
AMC 349249	Darby 308	10680	2302			SEC01-T12S-R06W
AMC 349250	Darby 309	10680	2304			SEC01-T12S-R06W
AMC 349251	Darby 310	10680	2306			SEC01-T12S-R06W
AMC 349252	Darby 311	10680	2308			SEC01-T12S-R06W
AMC 349253	Darby 312	10680	2310			SEC01-T12S-R06W
AMC 349254	Darby 313	10680	2312			SEC01-T12S-R06W
AMC 349255	Darby 314	10680	2314			SEC01-T12S-R06W
AMC 349256	Darby 315	10680	2316			SEC01-T12S-R06W

Date: 5/5/2011

Page 7

RECEIVED
 COUNTY CLERK'S OFFICE
 2011 AUG -9 P
 PHOENIX, ARIZONA

38/50

Exhibit A

County: Pima

State: AZ

<u>BLM Serial #</u>	<u>Claim Name</u>	<u>Original Recording</u>		<u>Amended Recording</u>		<u>Location</u>
		<u>Recording #</u>	<u>Page #</u>	<u>Recording #</u>	<u>Page #</u>	
AMC 349257	Darby 316	10680	2318			SEC01-T12S-R06W
AMC 349258	Darby 317	10680	2320			SEC01-T12S-R06W
AMC 349259	Darby 318	10680	2322			SEC06-T12S-R05W
AMC 349260	Darby 319	10680	2324			SEC06-T12S-R05W
AMC 349261	Darby 320	10680	2326			SEC06-T12S-R05W
AMC 349262	Darby 321	10680	2328			SEC06-T12S-R05W
AMC 349263	Darby 322	10680	2330			SEC06-T12S-R05W
AMC 349264	Darby 323	10680	2332			SEC06-T12S-R05W
AMC 349265	Darby 324	10680	2334			SEC06-T12S-R05W
AMC 349266	Darby 325	10680	2336			SEC06-T12S-R05W
AMC 349267	Darby 326	10680	2338			SEC06-T12S-R05W
AMC 349268	Darby 327	10680	2340			SEC06-T12S-R05W
AMC 349269	Darby 328	10680	2342			SEC06-T12S-R05W
AMC 349270	Darby 329	10680	2344			SEC06-T12S-R05W
AMC 349271	Darby 330	10680	2346			SEC06-T12S-R05W
AMC 349272	Darby 331	10680	2348			SEC06-T12S-R05W
AMC 349273	Darby 332	10680	2350			SEC06-T12S-R05W
AMC 349274	Darby 333	10680	2352			SEC06-T12S-R05W
AMC 349275	Darby 334	10680	2354			SEC06-T12S-R05W
AMC 349276	Darby 335	10680	2356			SEC06-T12S-R05W
AMC 349277	Darby 336	10680	2358			SEC06-T12S-R05W
✓ AMC 349278	Darby 337	10680	2360			SEC06-T12S-R05W

No. Of Claims

288
SC

RECEIVED
 IN A STATE OFFICE
 2011 AUG - 9 P 2:32
 TUCSON, ARIZONA

2/50

United States Department of the Interior
Bureau of Land Management
 LANDS/RECREATION & PLANNING
 ONE N CENTRAL AVE
 PHOENIX, AZ 85004 -2203
 Phone: 602-417-9200

Receipt

No: 2400662

Transaction #: 2475843	
Date of Transaction: 08/09/2011	
CUSTOMER:	
FREEPORT MCMORAN COPPER GOLD ONE N CENTRAL #800 PHOENIX, AZ 85004 US	

LINE #	QTY	DESCRIPTION	REMARKS	UNIT PRICE	TOTAL
1	1.00	LOCATABLE MINERALS / MINING CLAIMS-NOT NEW-UNADJUD, ONE AUTH NO. ONLY / MINING CLAIM MONEY RECEIVED CASES: AMC41648/\$40320.00	MAINT (288) 2012	- n/a -	40320.00
TOTAL:					\$40,320.00

PAYMENT INFORMATION						
1	AMOUNT:	40320.00	POSTMARKED:	N/A		
	TYPE:	CHECK	RECEIVED:	08/09/2011		
	CHECK NO:	0000724788				
	NAME:	FREEPORT MCMORAN COPPER GOLD ONE N CENTRAL #800 PHOENIX AZ 85004 US				

REMARKS	

This receipt was generated by the automated BLM Collections and Billing System and is a paper representation of a portion of the official electronic record contained therein.

August 5, 2010

After recording, return to:
Freeport-McMoRan Corporation
Attn: D. Stillwell
333 North Central Avenue
Phoenix, AZ 85004

AMC 41648
AMC 37991
AMC 180088
AMC 332760
AMC 346820
AMC 349241

Bureau of Land Management
Arizona State Office
One North Central Avenue
Phoenix, AZ 85004

2010

NOTICE OF INTENT TO HOLD MINING CLAIMS AND PAYMENT OF BLM MAINTENANCE FEE

Re: Payment of Annual Claim Maintenance Fee

Dear Sir or Madam:

This will serve as notice that Freeport-McMoRan Corporation, formerly known as Phelps Dodge Corporation, whose address for purposes of this filing is Land and Water Department, 333 North Central Ave., 24th Floor, Phoenix, Arizona 85004, intends to hold the mining claims and/or mill sites described on Exhibit A attached hereto for the assessment year ending at 12 o'clock, noon, on September 1, 2011 by payment of the annual maintenance fee of \$140 per claim or site. Payment of such amount is made herewith for such assessment year for each of the claims and sites, the name, and BLM serial number with the book and page or index number of recording of the location notice in the official records of Pima County, Arizona, of which, is set forth on Exhibit A attached hereto and by this reference incorporated herein.

Donald A. Stillwell
Donald A. Stillwell for
Freeport-McMoRan Corporation.

RECEIVED
BLM AZ STATE OFFICE
2010 AUG 13 P 2:21
PHOENIX, ARIZONA

State of Arizona)
) ss.
County of Maricopa)

The foregoing instrument was acknowledged before me on August 5, 2010, by Donald A. Stillwell, on behalf of Freeport-McMoRan Corporation

(Seal)



STEPHANIE D. TURTON
Notary Public - Arizona
Maricopa County
Expires 11/18/2011

Stephanie D. Turton

Notary Public

My commission expires: 11/18/2011

NO. OF CLAIMS 288
AMOUNT 40,320.
RECEIPT NO. 2190764
INIT. SC

Exhibit A

County: Pima

State: AZ

BLM Serial #	Claim Name	Original Recording		Amended Recording		Location
		Recording #	Page #	Recording #	Page #	
AMC 041648	Phila	YY	627			SEC28-T12S-R06W
AMC 041649	Phila No. 1	ZZ	139			SEC28-T12S-R06W
AMC 041650	Phila No. 2	ZZ	140			SEC28-T12S-R06W
AMC 041651	Alfred No. 2	WW	514	YY	547	SEC28-T12S-R06W
AMC 041652	White Apex	WW	516	YY	550	SEC28-T12S-R06W
AMC 041653	Daisy	WW	512	YY	553	SEC28-T12S-R06W
AMC 041654	Daisy No. 1	WW	513	YY	554	SEC28-T12S-R06W
AMC 041655	Copper No. 1	XX	595	YY	551	SEC27-T12S-R06W
AMC 041656	New Copper No. 2	371	243			SEC28-T12S-R06W
AMC 041657	Last Wedge	XX	598	521	231	SEC27-T12S-R06W
AMC 041658	Fracture	LLL	289	518	124	SEC27-T12S-R06W
AMC 041659 X	Fracture No. 1	LLL	365			SEC27-T12S-R06W
AMC 067991	Copper Ridge #6	SS	587			SEC35-T12S-R06W
AMC 067992	Copper Ridge #7	SS	588			SEC35-T12S-R06W
AMC 067993	Copper Ridge #9	SS	595			SEC36-T12S-R06W
AMC 067994 X	Copper Ridge #11	SS	585			SEC35-T12S-R06W
AMC 180090	MARGIE 3	6808	600			SEC25-T12S-R06W
AMC 180098	MARGIE 9	6808	612			SEC28-T12S-R06W
AMC 180097	MARGIE 10	6808	614			SEC25-T12S-R06W
AMC 180098	MARGIE 11	6808	616			SEC25-T12S-R06W
AMC 180099	MARGIE 12	6808	618			SEC25-T12S-R06W
AMC 180100	MARGIE 13	6808	620			SEC26-T12S-R06W
AMC 180101	MARGIE 14	6808	622			SEC26-T12S-R06W
AMC 180102	MARGIE 19	6808	624			SEC26-T12S-R06W
AMC 180103	MARGIE 20	6808	626			SEC26-T12S-R06W
AMC 180104 X	MARGIE 21	6808	628			SEC28-T12S-R06W
AMC 332760	AJ 1	9998	324			SEC28-T12S-R06W
AMC 332761	AJ 2	9998	328			SEC27-T12S-R06W
AMC 332762	AJ 3	9998	330			SEC27-T12S-R06W
AMC 332763 X	AJ 4	9998	332			SEC27-T12S-R06W
AMC 346820	Darby 1	10553	532			SEC07-T12S-R05W
AMC 346821	Darby 2	10553	534			SEC07-T12S-R05W
AMC 346822	Darby 3	10553	536			SEC07-T12S-R05W
AMC 346823	Darby 4	10553	538			SEC07-T12S-R05W
AMC 346824	Darby 5	10553	540			SEC07-T12S-R05W
AMC 346825	Darby 6	10553	542			SEC07-T12S-R05W
AMC 346826	Darby 7	10553	544			SEC07-T12S-R05W
AMC 346827	Darby 8	10553	546			SEC07-T12S-R05W

Date: 8/5/2010

Page 1

RECEIVED
BLM AZ STATE OFFICE

2010 AUG 13 P 2: 28

38/50

Exhibit A

County: Pima

State: AZ

BLM Serial #	Claim Name	Original Recording		Amended Recording		Location
		Recording #	Page #	Recording #	Page #	
AMC 346828	Darby 9	10553	548			SEC07-T12S-R05W
AMC 346829	Darby 10	10553	550			SEC07-T12S-R05W
AMC 346830	Darby 11	10553	552			SEC07-T12S-R05W
AMC 346831	Darby 12	10553	554			SEC07-T12S-R05W
AMC 346832	Darby 13	10553	556			SEC07-T12S-R05W
AMC 346833	Darby 14	10553	558			SEC07-T12S-R05W
AMC 346834	Darby 15	10553	560			SEC07-T12S-R05W
AMC 346835	Darby 16	10553	562			SEC07-T12S-R05W
AMC 346836	Darby 17	10553	564			SEC07-T12S-R05W
AMC 346837	Darby 18	10553	566			SEC07-T12S-R05W
AMC 346838	Darby 19	10553	568			SEC07-T12S-R05W
AMC 346839	Darby 20	10553	570			SEC07-T12S-R05W
AMC 346840	Darby 21	10553	572			SEC07-T12S-R05W
AMC 346841	Darby 22	10553	574			SEC07-T12S-R05W
AMC 346842	Darby 23	10553	576			SEC07-T12S-R05W
AMC 346843	Darby 24	10553	578			SEC07-T12S-R05W
AMC 346844	Darby 25	10553	580			SEC07-T12S-R05W
AMC 346845	Darby 26	10553	582			SEC07-T12S-R05W
AMC 346846	Darby 27	10553	584			SEC07-T12S-R05W
AMC 346847	Darby 28	10553	586			SEC07-T12S-R05W
AMC 346848	Darby 29	10553	588			SEC07-T12S-R05W
AMC 346849	Darby 30	10553	590			SEC07-T12S-R05W
AMC 346850	Darby 31	10553	592			SEC07-T12S-R05W
AMC 346851	Darby 32	10553	594			SEC07-T12S-R05W
AMC 346852	Darby 33	10553	596			SEC18-T12S-R05W
AMC 346853	Darby 34	10553	598			SEC18-T12S-R05W
AMC 346854	Darby 35	10553	600			SEC18-T12S-R05W
AMC 346855	Darby 36	10553	602			SEC18-T12S-R05W
AMC 346856	Darby 37	10553	604			SEC18-T12S-R05W
AMC 346857	Darby 38	10553	606			SEC18-T12S-R05W
AMC 346858	Darby 39	10553	608			SEC18-T12S-R05W
AMC 346859	Darby 40	10553	610			SEC18-T12S-R05W
AMC 346860	Darby 41	10553	612			SEC18-T12S-R05W
AMC 346861	Darby 42	10553	614			SEC18-T12S-R05W
AMC 346862	Darby 43	10553	616			SEC18-T12S-R05W
AMC 346863	Darby 44	10553	618			SEC18-T12S-R05W
AMC 346864	Darby 45	10553	620			SEC18-T12S-R05W
AMC 346865	Darby 46	10553	622			SEC18-T12S-R05W

Date: 8/5/2010

RECEIVED
BLM AZ STATE OFFICE
2010 AUG 13 P 2:28

38/50

Exhibit A

County: Pima

State: AZ

BLM Serial #	Claim Name	Original Recording		Amended Recording		Location
		Recording #	Page #	Recording #	Page #	
AMC 346866	Darby 47	10553	624			SEC18-T12S-R05W
AMC 346867	Darby 48	10553	626			SEC18-T12S-R05W
AMC 346868	Darby 49	10553	628			SEC18-T12S-R05W
AMC 346869	Darby 50	10553	630			SEC18-T12S-R05W
AMC 346870	Darby 51	10553	632			SEC18-T12S-R05W
AMC 346871	Darby 52	10553	634			SEC18-T12S-R05W
AMC 346872	Darby 53	10553	636			SEC18-T12S-R05W
AMC 346873	Darby 54	10553	638			SEC18-T12S-R05W
AMC 346874	Darby 55	10553	640			SEC18-T12S-R05W
AMC 346875	Darby 56	10553	642			SEC18-T12S-R05W
AMC 346876	Darby 57	10553	644			SEC18-T12S-R05W
AMC 346877	Darby 58	10553	646			SEC18-T12S-R05W
AMC 346878	Darby 59	10553	648			SEC18-T12S-R05W
AMC 346879	Darby 60	10553	650			SEC18-T12S-R05W
AMC 346880	Darby 61	10553	652			SEC18-T12S-R05W
AMC 346881	Darby 62	10553	654			SEC18-T12S-R05W
AMC 346882	Darby 63	10553	656			SEC18-T12S-R05W
AMC 346883	Darby 64	10553	658			SEC18-T12S-R05W
AMC 346884	Darby 65	10553	660			SEC19-T12S-R05W
AMC 346885	Darby 66	10553	662			SEC19-T12S-R05W
AMC 346886	Darby 67	10553	664			SEC19-T12S-R05W
AMC 346887	Darby 68	10553	666			SEC19-T12S-R05W
AMC 346888	Darby 69	10553	668			SEC19-T12S-R05W
AMC 346889	Darby 70	10553	670			SEC19-T12S-R05W
AMC 346890	Darby 71	10553	672			SEC19-T12S-R05W
AMC 346891	Darby 72	10553	674			SEC19-T12S-R05W
AMC 346892	Darby 101	10553	676			SEC08-T12S-R05W
AMC 346893	Darby 102	10553	678			SEC08-T12S-R05W
AMC 346894	Darby 103	10553	680			SEC08-T12S-R05W
AMC 346895	Darby 104	10553	682			SEC08-T12S-R05W
AMC 346896	Darby 105	10553	684			SEC08-T12S-R05W
AMC 346897	Darby 106	10553	686			SEC08-T12S-R05W
AMC 346898	Darby 107	10553	688			SEC08-T12S-R05W
AMC 346899	Darby 108	10553	690			SEC08-T12S-R05W
AMC 346900	Darby 109	10553	692			SEC08-T12S-R05W
AMC 346901	Darby 110	10553	694			SEC17-T12S-R05W
AMC 346902	Darby 111	10553	696			SEC17-T12S-R05W
AMC 346903	Darby 112	10553	698			SEC17-T12S-R05W

Date: 8/5/2010

Page 3

RECEIVED
BLM AZ STATE OFFICE

2010 AUG 13 P 2:28

38/SC

Exhibit A

County: Pima

State: AZ

BLM Serial #	Claim Name	Original Recording		Amended Recording		Location
		Recording #	Page #	Recording #	Page #	
AMC 346904	Darby 113	10553	700			SEC17-T12S-R05W
AMC 346905	Darby 114	10553	702			SEC17-T12S-R05W
AMC 346906	Darby 115	10553	704			SEC17-T12S-R05W
AMC 346907	Darby 116	10553	706			SEC17-T12S-R05W
AMC 346908	Darby 117	10553	708			SEC17-T12S-R05W
AMC 346909	Darby 118	10553	710			SEC17-T12S-R05W
AMC 346910	Darby 119	10553	712			SEC20-T12S-R05W
AMC 346911	Darby 120	10553	714			SEC20-T12S-R05W
AMC 346912	Darby 121	10553	716			SEC18-T12S-R05W
AMC 346913	Darby 122	10553	718			SEC18-T12S-R05W
AMC 346914	Darby 123	10553	720			SEC18-T12S-R05W
AMC 346915	Darby 124	10553	722			SEC18-T12S-R05W
AMC 346916	Darby 125	10553	724			SEC18-T12S-R05W
AMC 346917	Darby 126	10553	726			SEC18-T12S-R05W
AMC 346918	Darby 127	10553	728			SEC18-T12S-R05W
AMC 346919	Darby 128	10553	730			SEC18-T12S-R05W
AMC 346920	Darby 129	10553	732			SEC18-T12S-R05W
AMC 346921	Darby 130	10553	734			SEC19-T12S-R05W
AMC 346922	Darby 131	10553	736			SEC19-T12S-R05W
AMC 346923	Darby 132	10553	738			SEC19-T12S-R05W
AMC 346924	Darby 133	10553	740			SEC19-T12S-R05W
AMC 346925	Darby 134	10553	742			SEC19-T12S-R05W
AMC 346926	Darby 135	10553	744			SEC19-T12S-R05W
AMC 346927	Darby 136	10553	746			SEC19-T12S-R05W
AMC 346928	Darby 137	10553	748			SEC19-T12S-R05W
AMC 346929	Darby 138	10553	750			SEC19-T12S-R05W
AMC 346930	Darby 139	10553	752			SEC19-T12S-R05W
AMC 346931	Darby 140	10553	754			SEC19-T12S-R05W
AMC 346932	Darby 141	10553	756			SEC19-T12S-R05W
AMC 346935	Darby 144	10553	762			SEC28-T12S-R06W
AMC 346937	Darby 146	10553	766			SEC33-T12S-R06W
AMC 348939	Darby 148	10553	770			SEC33-T12S-R06W
AMC 346941	Darby 150	10553	774			SEC33-T12S-R06W
AMC 346943	Darby 152	10553	778			SEC33-T12S-R06W
AMC 346945	Darby 154	10553	782			SEC33-T12S-R06W
AMC 346947	Darby 156	10553	786			SEC33-T12S-R06W
AMC 346949	Darby 158	10553	790			SEC33-T12S-R06W
AMC 346951	Darby 160	10553	794			SEC33-T12S-R06W

Date: 8/5/2010

2010 AUG 13 P 2:28
PHOENIX, ARIZONA

RECEIVED
BLM AZ STATE OFFICE

38/50

Exhibit A

County: Pima

State: AZ

<u>BLM Serial #</u>	<u>Claim Name</u>	<u>Original Recording</u>		<u>Amended Recording</u>		<u>Location</u>
		<u>Recording #</u>	<u>Page #</u>	<u>Recording #</u>	<u>Page #</u>	
AMC 346953	Darby 162	10553	798			SEC33-T12S-R06W
AMC 346954	Darby 163	10553	800			SEC28-T12S-R06W
AMC 346955	Darby 164	10553	802			SEC33-T12S-R06W
AMC 346956	Darby 165	10553	804			SEC33-T12S-R06W
AMC 346957	Darby 166	10553	806			SEC33-T12S-R06W
AMC 346958	Darby 167	10553	808			SEC33-T12S-R06W
AMC 346959	Darby 168	10553	810			SEC33-T12S-R06W
AMC 346960	Darby 169	10553	812			SEC33-T12S-R06W
AMC 346961	Darby 170	10553	814			SEC33-T12S-R06W
AMC 346962	Darby 171	10553	816			SEC33-T12S-R06W
AMC 346963	Darby 172	10553	818			SEC33-T12S-R06W
AMC 346964	Darby 173	10553	820			SEC34-T12S-R06W
AMC 346965	Darby 174	10553	822			SEC34-T12S-R06W
AMC 346966	Darby 175	10553	824			SEC34-T12S-R06W
AMC 346967	Darby 176	10553	826			SEC34-T12S-R06W
AMC 346968	Darby 177	10553	828			SEC34-T12S-R06W
AMC 346969	Darby 178	10553	830			SEC34-T12S-R06W
AMC 346970	Darby 179	10553	832			SEC34-T12S-R06W
AMC 346971	Darby 180	10553	834			SEC34-T12S-R06W
AMC 346981	Darby 190	10553	854			SEC34-T12S-R06W
AMC 346982	Darby 191	10553	856			SEC34-T12S-R06W
AMC 346983	Darby 192	10553	858			SEC34-T12S-R06W
AMC 346984	Darby 193	10553	860			SEC34-T12S-R06W
AMC 346985	Darby 194	10553	862			SEC34-T12S-R06W
AMC 346986	Darby 195	10553	864			SEC34-T12S-R06W
AMC 346987	Darby 196	10553	866			SEC34-T12S-R06W
AMC 346988	Darby 197	10553	868			SEC34-T12S-R06W
AMC 346989	Darby 198	10553	870			SEC34-T12S-R06W
AMC 346990	Darby 199	10553	872			SEC34-T12S-R06W
AMC 346991	Darby 200	10553	874			SEC34-T12S-R06W
AMC 346992	Darby 201	10553	876			SEC34-T12S-R06W
AMC 346993	Darby 202	10553	878			SEC34-T12S-R06W
AMC 346994	Darby 203	10553	880			SEC34-T12S-R06W
AMC 346995	Darby 204	10553	882			SEC34-T12S-R06W
AMC 346996	Darby 205	10553	884			SEC34-T12S-R06W
AMC 346997	Darby 206	10553	886			SEC34-T12S-R06W
AMC 346998	Darby 207	10553	888			SEC34-T12S-R06W
AMC 347017	Darby 226	10553	926			SEC34-T12S-R06W

Date: 8/5/2010

2010 AUG 13 P 2: 28

Page 5

RECEIVED
BLM AZ STATE OFFICE
PHOENIX, ARIZONA

SC/SC

Exhibit A

County: Pima

State: AZ

BLM Serial #	Claim Name	Original Recording		Amended Recording		Location
		Recording #	Page #	Recording #	Page #	
AMC 347018	Darby 227	10553	928			SEC34-T12S-R06W
AMC 347019	Darby 228	10553	930			SEC34-T12S-R06W
AMC 347020	Darby 229	10553	932			SEC34-T12S-R06W
AMC 347021	Darby 230	10553	934			SEC34-T12S-R06W
AMC 347022	Darby 231	10553	936			SEC34-T12S-R06W
AMC 347032	Darby 241	10553	956			SEC35-T12S-R06W
AMC 347033	Darby 242	10553	958			SEC35-T12S-R06W
AMC 347034	Darby 243	10553	960			SEC35-T12S-R06W
AMC 347035	Darby 244	10553	962			SEC35-T12S-R06W
AMC 347036	Darby 245	10553	964			SEC35-T12S-R06W
AMC 347037	Darby 246	10553	966			SEC35-T12S-R06W
AMC 347038	Darby 247	10553	968			SEC35-T12S-R06W
AMC 347039	Darby 248	10553	970			SEC35-T12S-R06W
AMC 347040	Darby 249	10553	972			SEC35-T12S-R06W
AMC 347041	Darby 250	10553	974			SEC35-T12S-R06W
AMC 347042	Darby 251	10553	976			SEC35-T12S-R06W
AMC 347043	Darby 252	10553	978			SEC35-T12S-R06W
AMC 347044	Darby 253 (A)	10553	980	13625	337	SEC35-T12S-R06W
AMC 347045	Darby 254 (A)	10553	982	13625	339	SEC35-T12S-R06W
AMC 347046	Darby 255 (A)	10553	984	13625	341	SEC35-T12S-R06W
AMC 347047	Darby 256	10553	986			SEC35-T12S-R06W
AMC 347048	Darby 257	10553	988			SEC35-T12S-R06W
AMC 347049	Darby 258	10553	990			SEC35-T12S-R06W
AMC 347050	Darby 259 (A)	10553	992	13625	343	SEC35-T12S-R06W
AMC 347051	Darby 260 (A)	10553	994	13625	345	SEC36-T12S-R06W
AMC 347052	Darby 261	10553	996			SEC36-T12S-R06W
AMC 347053	Darby 262 (A)	10553	998	13625	347	SEC36-T12S-R06W
AMC 347054	Darby 263	10553	1000			SEC36-T12S-R06W
AMC 347055	Darby 264	10553	1002			SEC36-T12S-R06W
AMC 347056	Darby 265	10553	1004			SEC36-T12S-R06W
AMC 347057	Darby 266	10553	1006			SEC36-T12S-R06W
AMC 347058	Darby 267	10553	1008			SEC36-T12S-R06W
AMC 347059	Darby 268	10553	1010			SEC36-T12S-R06W
AMC 347060	Darby 269	10553	1012			SEC36-T12S-R06W
AMC 347081	Darby 270	10553	1014			SEC36-T12S-R06W
AMC 347062	Darby 271	10553	1016			SEC36-T12S-R06W
AMC 347083	Darby 272	10553	1018			SEC36-T12S-R06W
AMC 347084	Darby 273	10553	1020			SEC36-T12S-R06W

Date: 8/5/2010

Page 6

RECEIVED
BLM AZ STATE OFFICE

2010 AUG 13 P 2:28

38/50

Exhibit A

County: Pima

State: AZ

<u>BLM Serial #</u>	<u>Claim Name</u>	<u>Original Recording</u>		<u>Amended Recording</u>		<u>Location</u>
		<u>Recording #</u>	<u>Page #</u>	<u>Recording #</u>	<u>Page #</u>	
AMC 347065	Darby 274	10553	1022			SEC36-T12S-R06W
AMC 347066	Darby 275	10553	1024			SEC36-T12S-R06W
AMC 347067	Darby 276	10553	1028			SEC36-T12S-R06W
AMC 347068	Darby 277	10553	1028			SEC36-T12S-R06W
AMC 347069	Darby 278	10553	1030			SEC31-T12S-R05W
AMC 347070	Darby 279	10553	1032			SEC36-T12S-R06W
AMC 347071	Darby 280	10553	1034			SEC31-T12S-R05W
AMC 347072	Darby 281	10553	1036			SEC36-T12S-R06W
AMC 347073	Darby 282	10553	1038			SEC31-T12S-R05W
AMC 347074	Darby 283	10553	1040			SEC36-T12S-R06W
AMC 347075	Darby 284	10553	1042			SEC31-T12S-R05W
AMC 347076	Darby 285	10553	1044			SEC36-T12S-R06W
AMC 347077	Darby 286	10553	1046			SEC31-T12S-R05W
AMC 347078	Darby 287	10553	1048			SEC36-T12S-R06W
AMC 347079	Darby 288	10553	1050			SEC31-T12S-R05W
AMC 347080	Darby 289	10553	1052			SEC36-T12S-R06W
AMC 347081	Darby 290	10553	1054			SEC31-T12S-R05W
AMC 347082	Darby 291	10553	1056			SEC36-T12S-R06W
AMC 347083	Darby 292	10553	1058			SEC31-T12S-R05W
AMC 347084	Darby 293	10553	1060			SEC36-T12S-R06W
AMC 347085	Darby 294	10553	1062			SEC31-T12S-R05W
AMC 347086	Darby 295	10553	1064			SEC34-T12S-R06W
AMC 349241	Darby 300	10680	2286			SEC12-T12S-R06W
AMC 349242	Darby 301	10680	2288			SEC12-T12S-R06W
AMC 349243	Darby 302	10680	2290			SEC12-T12S-R06W
AMC 349244	Darby 303	10680	2292			SEC12-T12S-R06W
AMC 349245	Darby 304	10680	2294			SEC12-T12S-R06W
AMC 349246	Darby 305	10680	2296			SEC12-T12S-R06W
AMC 349247	Darby 306	10680	2298			SEC12-T12S-R06W
AMC 349248	Darby 307	10680	2300			SEC12-T12S-R06W
AMC 349249	Darby 308	10680	2302			SEC01-T12S-R06W
AMC 349250	Darby 309	10680	2304			SEC01-T12S-R06W
AMC 349251	Darby 310	10680	2306			SEC01-T12S-R06W
AMC 349252	Darby 311	10680	2308			SEC01-T12S-R06W
AMC 349253	Darby 312	10680	2310			SEC01-T12S-R06W
AMC 349254	Darby 313	10680	2312			SEC01-T12S-R06W
AMC 349255	Darby 314	10680	2314			SEC01-T12S-R06W
AMC 349256	Darby 315	10680	2316			SEC01-T12S-R06W

Date: 8/5/2010

Page 7

RECEIVED
 BLM AZ STATE OFFICE
 PHOENIX, ARIZONA
 2010 AUG 13 P 2:28

38/sc

Exhibit A

County: Pima

State: AZ

BLM Serial #	Claim Name	Original Recording		Amended Recording		Location
		Recording #	Page #	Recording #	Page #	
AMC 349257	Darby 316	10680	2318			SEC01-T12S-R06W
AMC 349258	Darby 317	10680	2320			SEC01-T12S-R06W
AMC 349259	Darby 318	10680	2322			SEC06-T12S-R05W
AMC 349260	Darby 319	10680	2324			SEC06-T12S-R05W
AMC 349261	Darby 320	10680	2326			SEC06-T12S-R05W
AMC 349262	Darby 321	10680	2328			SEC06-T12S-R05W
AMC 349263	Darby 322	10680	2330			SEC06-T12S-R05W
AMC 349264	Darby 323	10680	2332			SEC06-T12S-R05W
AMC 349265	Darby 324	10680	2334			SEC06-T12S-R05W
AMC 349266	Darby 325	10680	2336			SEC06-T12S-R05W
AMC 349267	Darby 326	10680	2338			SEC06-T12S-R05W
AMC 349268	Darby 327	10680	2340			SEC06-T12S-R05W
AMC 349269	Darby 328	10680	2342			SEC06-T12S-R05W
AMC 349270	Darby 329	10680	2344			SEC06-T12S-R05W
AMC 349271	Darby 330	10680	2346			SEC06-T12S-R05W
AMC 349272	Darby 331	10680	2348			SEC06-T12S-R05W
AMC 349273	Darby 332	10680	2350			SEC06-T12S-R05W
AMC 349274	Darby 333	10680	2352			SEC06-T12S-R05W
AMC 349275	Darby 334	10680	2354			SEC06-T12S-R05W
AMC 349276	Darby 335	10680	2356			SEC06-T12S-R05W
AMC 349277	Darby 336	10680	2358			SEC06-T12S-R05W
AMC 349278	Darby 337	10680	2360			SEC06-T12S-R05W
No. Of Claims	288					

288
50

22/30

PHOENIX, ARIZONA

2010 AUG 13 P 2:28

Date: 8/5/2010

RECEIVED
BLM AZ STATE OFFICE

Page 8

United States Department of the Interior
Bureau of Land Management
 LANDS/RECREATION & PLANNING
 ONE N CENTRAL AVE
 PHOENIX, AZ 85004 -2203
 Phone:

Receipt

No: 2190764

Transaction #: 2260502	
Date of Transaction: 08/13/2010	
CUSTOMER:	FREEPORT MCMORAN CORP 333 N CENTRAL AVE PHOENIX, AZ 85004 US

LINE #	QTY	DESCRIPTION	REMARKS	UNIT PRICE	TOTAL
1	1.00	LOCATABLE MINERALS / MINING CLAIMS-NOT NEW-UNADJUD, ONE AUTH NO. ONLY / MINING CLAIM MONEY RECEIVED CASES: AMC41648/\$40320.00	MAINT (288) 2011	- n/a -	40320.00
TOTAL:					\$40,320.00

PAYMENT INFORMATION			
1	AMOUNT:	40320.00	POSTMARKED: N/A
	TYPE:	CHECK	RECEIVED: 08/13/2010
	CHECK NO:	0000691045	
	NAME:	FREEPORT MCMORAN CORP 333 N CENTRAL AVE PHOENIX AZ 85004 US	

REMARKS

This receipt was generated by the automated BLM Collections and Billing System and is a paper representation of a portion of the official electronic record contained therein.

AMC 180088
41648
67991
332760
346820
349241

RECEIVED
BLM AZ STATE OFFICE

2009 AUG 21 A 9:25

PHOENIX, ARIZONA
2009

August 20, 2009

After recording, return to:
Freeport-McMoRan Corporation
Attn: D. Stillwell
1 North Central Avenue
Phoenix, AZ 85004

Bureau of Land Management
Arizona State Office
One North Central Avenue
Phoenix, AZ 85004

NOTICE OF INTENT TO HOLD MINING CLAIMS AND PAYMENT OF BLM MAINTENANCE FEE

Re: Payment of Annual Claim Maintenance Fee

Dear Sir or Madam:


This will serve as notice that Freeport-McMoRan Corporation, formerly known as Phelps Dodge Corporation, whose address for purposes of this filing is Land and Water Department, One North Central Ave., 15th Floor, Phoenix, Arizona 85004, intends to hold the mining claims and/or mill sites described on Exhibit A attached hereto for the assessment year ending at 12 o'clock, noon, on September 1, 2010 by payment of the annual maintenance fee of \$140 per claim or site. Payment of such amount is made herewith for such assessment year for each of the claims and sites, the name, and BLM serial number with the book and page or index number of recording of the location notice in the official records of Pima County, Arizona, of which, is set forth on Exhibit A attached hereto and by this reference incorporated herein.

Donald A. Stillwell
Donald A. Stillwell for
Freeport-McMoRan Corporation.

State of Arizona)
) ss.
County of Maricopa)

The foregoing instrument was acknowledged before me on August 20, 2009, by Donald A. Stillwell, on behalf of Freeport-McMoRan Corporation

(Seal)

 **STEPHANIE D. TURTON**
Notary Public - Arizona
Maricopa County
Expires 11/18/2011

Stephanie D. Turton
Notary Public
My commission expires: 11/18/2011

ENTERED
SEP 11 2009
229

Exhibit A

County: Pima

State: AZ

Original Recording

Amended Recording

<u>BLM Serial #</u>	<u>Claim Name</u>	<u>Recording #</u>	<u>Page #</u>	<u>Recording #</u>	<u>Page #</u>	<u>Location</u>
L AMC 041648	Phila	YY	627			SEC28-T12S-R06W
AMC 041649	Phila No. 1	ZZ	139			SEC28-T12S-R06W
AMC 041650	Phila No. 2	ZZ	140			SEC28-T12S-R06W
AMC 041651	Alfred No. 2	WW	514	YY	547	SEC28-T12S-R06W
AMC 041652	White Apex	WW	516	YY	550	SEC28-T12S-R06W
AMC 041653	Daisy	WW	512	YY	553	SEC28-T12S-R06W
AMC 041654	Daisy No. 1	WW	513	YY	554	SEC28-T12S-R06W
AMC 041655	Copper No. 1	XX	595	YY	551	SEC27-T12S-R06W
AMC 041656	New Copper No. 2	371	243			SEC28-T12S-R06W
AMC 041657	Last Wedge	XX	598	521	231	SEC27-T12S-R06W
AMC 041658	Fracture	LLL	289	518	124	SEC27-T12S-R06W
AMC 041659	Fracture No. 1	LLL	365			SEC27-T12S-R06W
L AMC 067991	Copper Ridge #6	SS	587			SEC35-T12S-R06W
AMC 067992	Copper Ridge #7	SS	588			SEC35-T12S-R06W
AMC 067993	Copper Ridge #9	SS	595			SEC36-T12S-R06W
AMC 067994	Copper Ridge #11	SS	585			SEC35-T12S-R06W
AMC 180090	MARGIE 3	6808	600			SEC25-T12S-R06W
AMC 180096	MARGIE 9	6808	612			SEC25-T12S-R06W
AMC 180097	MARGIE 10	6808	614			SEC25-T12S-R06W
AMC 180098	MARGIE 11	6808	616			SEC25-T12S-R06W
AMC 180099	MARGIE 12	6808	618			SEC25-T12S-R06W
AMC 180100	MARGIE 13	6808	620			SEC26-T12S-R06W
AMC 180101	MARGIE 14	6808	622			SEC26-T12S-R06W
AMC 180102	MARGIE 19	6808	624			SEC26-T12S-R06W
AMC 180103	MARGIE 20	6808	626			SEC26-T12S-R06W
AMC 180104	MARGIE 21	6808	628			SEC26-T12S-R06W
L AMC 332760	AJ 1	9998	324			SEC28-T12S-R06W
AMC 332761	AJ 2	9998	328			SEC27-T12S-R06W
AMC 332762	AJ 3	9998	330			SEC27-T12S-R06W
AMC 332763	AJ 4	9998	332			SEC27-T12S-R06W
L AMC 346820	Darby 1	10553	532			SEC07-T12S-R05W
AMC 346821	Darby 2	10553	534			SEC07-T12S-R05W
AMC 346822	Darby 3	10553	536			SEC07-T12S-R05W
AMC 346823	Darby 4	10553	538			SEC07-T12S-R05W
AMC 346824	Darby 5	10553	540			SEC07-T12S-R05W
AMC 346825	Darby 6	10553	542			SEC07-T12S-R05W
AMC 346826	Darby 7	10553	544			SEC07-T12S-R05W
AMC 346827	Darby 8	10553	546			SEC07-T12S-R05W

Date: 8/19/2009

Page 1

RECEIVED
 PIMA STATE OFFICE
 AUG 21 9 26 AM '09

Handwritten signature/initials

Exhibit A

County: Pima

State: AZ

Original Recording

Amended Recording

<u>BLM Serial #</u>	<u>Claim Name</u>	<u>Recording #</u>	<u>Page #</u>	<u>Recording #</u>	<u>Page #</u>	<u>Location</u>
AMC 346828	Darby 9	10553	548			SEC07-T12S-R05W
AMC 346829	Darby 10	10553	550			SEC07-T12S-R05W
AMC 346830	Darby 11	10553	552			SEC07-T12S-R05W
AMC 346831	Darby 12	10553	554			SEC07-T12S-R05W
AMC 346832	Darby 13	10553	556			SEC07-T12S-R05W
AMC 346833	Darby 14	10553	558			SEC07-T12S-R05W
AMC 346834	Darby 15	10553	560			SEC07-T12S-R05W
AMC 346835	Darby 16	10553	562			SEC07-T12S-R05W
AMC 346836	Darby 17	10553	564			SEC07-T12S-R05W
AMC 346837	Darby 18	10553	566			SEC07-T12S-R05W
AMC 346838	Darby 19	10553	568			SEC07-T12S-R05W
AMC 346839	Darby 20	10553	570			SEC07-T12S-R05W
AMC 346840	Darby 21	10553	572			SEC07-T12S-R05W
AMC 346841	Darby 22	10553	574			SEC07-T12S-R05W
AMC 346842	Darby 23	10553	576			SEC07-T12S-R05W
AMC 346843	Darby 24	10553	578			SEC07-T12S-R05W
AMC 346844	Darby 25	10553	580			SEC07-T12S-R05W
AMC 346845	Darby 26	10553	582			SEC07-T12S-R05W
AMC 346846	Darby 27	10553	584			SEC07-T12S-R05W
AMC 346847	Darby 28	10553	586			SEC07-T12S-R05W
AMC 346848	Darby 29	10553	588			SEC07-T12S-R05W
AMC 346849	Darby 30	10553	590			SEC07-T12S-R05W
AMC 346850	Darby 31	10553	592			SEC07-T12S-R05W
AMC 346851	Darby 32	10553	594			SEC07-T12S-R05W
AMC 346852	Darby 33	10553	596			SEC18-T12S-R05W
AMC 346853	Darby 34	10553	598			SEC18-T12S-R05W
AMC 346854	Darby 35	10553	600			SEC18-T12S-R05W
AMC 346855	Darby 36	10553	602			SEC18-T12S-R05W
AMC 346856	Darby 37	10553	604			SEC18-T12S-R05W
AMC 346857	Darby 38	10553	606			SEC18-T12S-R05W
AMC 346858	Darby 39	10553	608			SEC18-T12S-R05W
AMC 346859	Darby 40	10553	610			SEC18-T12S-R05W
AMC 346860	Darby 41	10553	612			SEC18-T12S-R05W
AMC 346861	Darby 42	10553	614			SEC18-T12S-R05W
AMC 346862	Darby 43	10553	616			SEC18-T12S-R05W
AMC 346863	Darby 44	10553	618			SEC18-T12S-R05W
AMC 346864	Darby 45	10553	620			SEC18-T12S-R05W
AMC 346865	Darby 46	10553	622			SEC18-T12S-R05W

Date: 8/19/2009

Page 2

RECEIVED
BLM AZ STATE OFFICE

2609 AUG 21 A 9 26

PHOENIX, ARIZONA

Exhibit A

County: Pima

State: AZ

BLM Serial #	Claim Name	Original Recording		Amended Recording		Location
		Recording #	Page #	Recording #	Page #	
AMC 346866	Darby 47	10553	624			SEC18-T12S-R05W
AMC 346867	Darby 48	10553	626			SEC18-T12S-R05W
AMC 346868	Darby 49	10553	628			SEC18-T12S-R05W
AMC 346869	Darby 50	10553	630			SEC18-T12S-R05W
AMC 346870	Darby 51	10553	632			SEC18-T12S-R05W
AMC 346871	Darby 52	10553	634			SEC18-T12S-R05W
AMC 346872	Darby 53	10553	636			SEC18-T12S-R05W
AMC 346873	Darby 54	10553	638			SEC18-T12S-R05W
AMC 346874	Darby 55	10553	640			SEC18-T12S-R05W
AMC 346875	Darby 56	10553	642			SEC18-T12S-R05W
AMC 346876	Darby 57	10553	644			SEC18-T12S-R05W
AMC 346877	Darby 58	10553	646			SEC18-T12S-R05W
AMC 346878	Darby 59	10553	648			SEC18-T12S-R05W
AMC 346879	Darby 60	10553	650			SEC18-T12S-R05W
AMC 346880	Darby 61	10553	652			SEC18-T12S-R05W
AMC 346881	Darby 62	10553	654			SEC18-T12S-R05W
AMC 346882	Darby 63	10553	656			SEC18-T12S-R05W
AMC 346883	Darby 64	10553	658			SEC18-T12S-R05W
AMC 346884	Darby 65	10553	660			SEC19-T12S-R05W
AMC 346885	Darby 66	10553	662			SEC19-T12S-R05W
AMC 346886	Darby 67	10553	664			SEC19-T12S-R05W
AMC 346887	Darby 68	10553	666			SEC19-T12S-R05W
AMC 346888	Darby 69	10553	668			SEC19-T12S-R05W
AMC 346889	Darby 70	10553	670			SEC19-T12S-R05W
AMC 346890	Darby 71	10553	672			SEC19-T12S-R05W
AMC 346891	Darby 72	10553	674			SEC19-T12S-R05W
AMC 346892	Darby 101	10553	676			SEC08-T12S-R05W
AMC 346893	Darby 102	10553	678			SEC08-T12S-R05W
AMC 346894	Darby 103	10553	680			SEC08-T12S-R05W
AMC 346895	Darby 104	10553	682			SEC08-T12S-R05W
AMC 346896	Darby 105	10553	684			SEC08-T12S-R05W
AMC 346897	Darby 106	10553	686			SEC08-T12S-R05W
AMC 346898	Darby 107	10553	688			SEC08-T12S-R05W
AMC 346899	Darby 108	10553	690			SEC08-T12S-R05W
AMC 346900	Darby 109	10553	692			SEC08-T12S-R05W
AMC 346901	Darby 110	10553	694			SEC17-T12S-R05W
AMC 346902	Darby 111	10553	696			SEC17-T12S-R05W
AMC 346903	Darby 112	10553	698			SEC17-T12S-R05W

Date: 8/19/2009

RECEIVED
 PIMA AZ STATE OFFICE
 2009 AUG 21 A 9: 29
 PROJECT X, ARIZONA

[Handwritten signature]

Exhibit A

County: Pima

State: AZ

Original Recording

Amended Recording

<u>BLM Serial #</u>	<u>Claim Name</u>	<u>Recording #</u>	<u>Page #</u>	<u>Recording #</u>	<u>Page #</u>	<u>Location</u>
AMC 346904	Darby 113	10553	700			SEC17-T12S-R05W
AMC 346905	Darby 114	10553	702			SEC17-T12S-R05W
AMC 346906	Darby 115	10553	704			SEC17-T12S-R05W
AMC 346907	Darby 116	10553	706			SEC17-T12S-R05W
AMC 346908	Darby 117	10553	708			SEC17-T12S-R05W
AMC 346909	Darby 118	10553	710			SEC17-T12S-R05W
AMC 346910	Darby 119	10553	712			SEC20-T12S-R05W
AMC 346911	Darby 120	10553	714			SEC20-T12S-R05W
AMC 346912	Darby 121	10553	716			SEC18-T12S-R05W
AMC 346913	Darby 122	10553	718			SEC18-T12S-R05W
AMC 346914	Darby 123	10553	720			SEC18-T12S-R05W
AMC 346915	Darby 124	10553	722			SEC18-T12S-R05W
AMC 346916	Darby 125	10553	724			SEC18-T12S-R05W
AMC 346917	Darby 126	10553	726			SEC18-T12S-R05W
AMC 346918	Darby 127	10553	728			SEC18-T12S-R05W
AMC 346919	Darby 128	10553	730			SEC18-T12S-R05W
AMC 346920	Darby 129	10553	732			SEC18-T12S-R05W
AMC 346921	Darby 130	10553	734			SEC19-T12S-R05W
AMC 346922	Darby 131	10553	736			SEC19-T12S-R05W
AMC 346923	Darby 132	10553	738			SEC19-T12S-R05W
AMC 346924	Darby 133	10553	740			SEC19-T12S-R05W
AMC 346925	Darby 134	10553	742			SEC19-T12S-R05W
AMC 346926	Darby 135	10553	744			SEC19-T12S-R05W
AMC 346927	Darby 136	10553	746			SEC19-T12S-R05W
AMC 346928	Darby 137	10553	748			SEC19-T12S-R05W
AMC 346929	Darby 138	10553	750			SEC19-T12S-R05W
AMC 346930	Darby 139	10553	752			SEC19-T12S-R05W
AMC 346931	Darby 140	10553	754			SEC19-T12S-R05W
AMC 346932	Darby 141	10553	756			SEC19-T12S-R05W
AMC 346935	Darby 144	10553	762			SEC28-T12S-R06W
AMC 346937	Darby 146	10553	766			SEC33-T12S-R06W
AMC 346939	Darby 148	10553	770			SEC33-T12S-R06W
AMC 346941	Darby 150	10553	774			SEC33-T12S-R06W
AMC 346943	Darby 152	10553	778			SEC33-T12S-R06W
AMC 346945	Darby 154	10553	782			SEC33-T12S-R06W
AMC 346947	Darby 156	10553	786			SEC33-T12S-R06W
AMC 346949	Darby 158	10553	790			SEC33-T12S-R06W
AMC 346951	Darby 160	10553	794			SEC33-T12S-R06W

Date: 8/19/2009

2009 AUG 21 A 9: 29

Page 4

RECEIVED
BLM AZ STATE OFFICE

Exhibit A

County: Pima

State: AZ

BLM Serial #	Claim Name	Original Recording		Amended Recording		Location
		Recording #	Page #	Recording #	Page #	
AMC 346953	Darby 162	10553	798			SEC33-T12S-R06W
AMC 346954	Darby 163	10553	800			SEC28-T12S-R06W
AMC 346955	Darby 164	10553	802			SEC33-T12S-R06W
AMC 346956	Darby 165	10553	804			SEC33-T12S-R06W
AMC 346957	Darby 166	10553	806			SEC33-T12S-R06W
AMC 346958	Darby 167	10553	808			SEC33-T12S-R06W
AMC 346959	Darby 168	10553	810			SEC33-T12S-R06W
AMC 346960	Darby 169	10553	812			SEC33-T12S-R06W
AMC 346961	Darby 170	10553	814			SEC33-T12S-R06W
AMC 346962	Darby 171	10553	816			SEC33-T12S-R06W
AMC 346963	Darby 172	10553	818			SEC33-T12S-R06W
AMC 346964	Darby 173	10553	820			SEC34-T12S-R06W
AMC 346965	Darby 174	10553	822			SEC34-T12S-R06W
AMC 346966	Darby 175	10553	824			SEC34-T12S-R06W
AMC 346967	Darby 176	10553	826			SEC34-T12S-R06W
AMC 346968	Darby 177	10553	828			SEC34-T12S-R06W
AMC 346969	Darby 178	10553	830			SEC34-T12S-R06W
AMC 346970	Darby 179	10553	832			SEC34-T12S-R06W
AMC 346971	Darby 180	10553	834			SEC34-T12S-R06W
AMC 346981	Darby 190	10553	854			SEC34-T12S-R06W
AMC 346982	Darby 191	10553	856			SEC34-T12S-R06W
AMC 346983	Darby 192	10553	858			SEC34-T12S-R06W
AMC 346984	Darby 193	10553	860			SEC34-T12S-R06W
AMC 346985	Darby 194	10553	862			SEC34-T12S-R06W
AMC 346986	Darby 195	10553	864			SEC34-T12S-R06W
AMC 346987	Darby 196	10553	866			SEC34-T12S-R06W
AMC 346988	Darby 197	10553	868			SEC34-T12S-R06W
AMC 346989	Darby 198	10553	870			SEC34-T12S-R06W
AMC 346990	Darby 199	10553	872			SEC34-T12S-R06W
AMC 346991	Darby 200	10553	874			SEC34-T12S-R06W
AMC 346992	Darby 201	10553	876			SEC34-T12S-R06W
AMC 346993	Darby 202	10553	878			SEC34-T12S-R06W
AMC 346994	Darby 203	10553	880			SEC34-T12S-R06W
AMC 346995	Darby 204	10553	882			SEC34-T12S-R06W
AMC 346996	Darby 205	10553	884			SEC34-T12S-R06W
AMC 346997	Darby 206	10553	886			SEC34-T12S-R06W
AMC 346998	Darby 207	10553	888			SEC34-T12S-R06W
AMC 347017	Darby 228	10553	926			SEC34-T12S-R06W

Date: 8/19/2009

RECEIVED
BLM AZ STATE OFFICE

Page 5

[Handwritten signature]

Exhibit A

County: Pima

State: AZ

Original Recording

Amended Recording

<u>BLM Serial #</u>	<u>Claim Name</u>	<u>Recording #</u>	<u>Page #</u>	<u>Recording #</u>	<u>Page #</u>	<u>Location</u>
AMC 347018	Darby 227	10553	928			SEC34-T12S-R06W
AMC 347019	Darby 228	10553	930			SEC34-T12S-R06W
AMC 347020	Darby 229	10553	932			SEC34-T12S-R06W
AMC 347021	Darby 230	10553	934			SEC34-T12S-R06W
AMC 347022	Darby 231	10553	936			SEC34-T12S-R06W
AMC 347032	Darby 241	10553	956			SEC35-T12S-R06W
AMC 347033	Darby 242	10553	958			SEC35-T12S-R06W
AMC 347034	Darby 243	10553	960			SEC35-T12S-R06W
AMC 347035	Darby 244	10553	962			SEC35-T12S-R06W
AMC 347036	Darby 245	10553	964			SEC35-T12S-R06W
AMC 347037	Darby 246	10553	966			SEC35-T12S-R06W
AMC 347038	Darby 247	10553	968			SEC35-T12S-R06W
AMC 347039	Darby 248	10553	970			SEC35-T12S-R06W
AMC 347040	Darby 249	10553	972			SEC35-T12S-R06W
AMC 347041	Darby 250	10553	974			SEC35-T12S-R06W
AMC 347042	Darby 251	10553	976			SEC35-T12S-R06W
AMC 347043	Darby 252	10553	978			SEC35-T12S-R06W
AMC 347044	Darby 253 (A)	10553	980	13625	337	SEC35-T12S-R06W
AMC 347045	Darby 254 (A)	10553	982	13625	339	SEC35-T12S-R06W
AMC 347046	Darby 255 (A)	10553	984	13625	341	SEC35-T12S-R06W
AMC 347047	Darby 256	10553	986			SEC35-T12S-R06W
AMC 347048	Darby 257	10553	988			SEC35-T12S-R06W
AMC 347049	Darby 258	10553	990			SEC35-T12S-R06W
AMC 347050	Darby 259 (A)	10553	992	13625	343	SEC35-T12S-R06W
AMC 347051	Darby 260 (A)	10553	994	13625	345	SEC36-T12S-R06W
AMC 347052	Darby 261	10553	996			SEC36-T12S-R06W
AMC 347053	Darby 262 (A)	10553	998	13625	347	SEC36-T12S-R06W
AMC 347054	Darby 263	10553	1000			SEC36-T12S-R06W
AMC 347055	Darby 264	10553	1002			SEC36-T12S-R06W
AMC 347056	Darby 265	10553	1004			SEC36-T12S-R06W
AMC 347057	Darby 266	10553	1006			SEC36-T12S-R06W
AMC 347058	Darby 267	10553	1008			SEC36-T12S-R06W
AMC 347059	Darby 268	10553	1010			SEC36-T12S-R06W
AMC 347060	Darby 269	10553	1012			SEC36-T12S-R06W
AMC 347061	Darby 270	10553	1014			SEC36-T12S-R06W
AMC 347062	Darby 271	10553	1016			SEC36-T12S-R06W
AMC 347063	Darby 272	10553	1018			SEC36-T12S-R06W
AMC 347064	Darby 273	10553	1020			SEC36-T12S-R06W

Date: 8/19/2009

Page 6

RECEIVED
PIMA STATE OFFICE

2009 AUG 21 A 9:28
PHOENIX, ARIZONA

Handwritten initials/signature

Exhibit A

County: Pima

State: AZ

Original Recording

Amended Recording

<u>BLM Serial #</u>	<u>Claim Name</u>	<u>Recording #</u>	<u>Page #</u>	<u>Recording #</u>	<u>Page #</u>	<u>Location</u>
AMC 347065	Darby 274	10553	1022			SEC36-T12S-R06W
AMC 347066	Darby 275	10553	1024			SEC36-T12S-R06W
AMC 347067	Darby 276	10553	1026			SEC36-T12S-R06W
AMC 347068	Darby 277	10553	1028			SEC36-T12S-R06W
AMC 347069	Darby 278	10553	1030			SEC31-T12S-R05W
AMC 347070	Darby 279	10553	1032			SEC36-T12S-R06W
AMC 347071	Darby 280	10553	1034			SEC31-T12S-R05W
AMC 347072	Darby 281	10553	1036			SEC36-T12S-R06W
AMC 347073	Darby 282	10553	1038			SEC31-T12S-R05W
AMC 347074	Darby 283	10553	1040			SEC36-T12S-R06W
AMC 347075	Darby 284	10553	1042			SEC31-T12S-R05W
AMC 347076	Darby 285	10553	1044			SEC36-T12S-R06W
AMC 347077	Darby 286	10553	1046			SEC31-T12S-R05W
AMC 347078	Darby 287	10553	1048			SEC36-T12S-R06W
AMC 347079	Darby 288	10553	1050			SEC31-T12S-R05W
AMC 347080	Darby 289	10553	1052			SEC36-T12S-R06W
AMC 347081	Darby 290	10553	1054			SEC31-T12S-R05W
AMC 347082	Darby 291	10553	1056			SEC36-T12S-R06W
AMC 347083	Darby 292	10553	1058			SEC31-T12S-R05W
AMC 347084	Darby 293	10553	1060			SEC36-T12S-R06W
AMC 347085	Darby 294	10553	1062			SEC31-T12S-R05W
AMC 347086	Darby 295	10553	1064			SEC34-T12S-R06W
AMC 349241	Darby 300	10680	2286			SEC12-T12S-R06W
AMC 349242	Darby 301	10680	2288			SEC12-T12S-R06W
AMC 349243	Darby 302	10680	2290			SEC12-T12S-R06W
AMC 349244	Darby 303	10680	2292			SEC12-T12S-R06W
AMC 349245	Darby 304	10680	2294			SEC12-T12S-R06W
AMC 349246	Darby 305	10680	2296			SEC12-T12S-R06W
AMC 349247	Darby 306	10680	2298			SEC12-T12S-R06W
AMC 349248	Darby 307	10680	2300			SEC12-T12S-R06W
AMC 349249	Darby 308	10680	2302			SEC01-T12S-R06W
AMC 349250	Darby 309	10680	2304			SEC01-T12S-R06W
AMC 349251	Darby 310	10680	2306			SEC01-T12S-R06W
AMC 349252	Darby 311	10680	2308			SEC01-T12S-R06W
AMC 349253	Darby 312	10680	2310			SEC01-T12S-R06W
AMC 349254	Darby 313	10680	2312			SEC01-T12S-R06W
AMC 349255	Darby 314	10680	2314			SEC01-T12S-R06W
AMC 349256	Darby 315	10680	2316			SEC01-T12S-R06W

Date: 8/19/2009

26 A 9 21 AUG 2009

Page 7

RECEIVED
PIMA STATE OFFICE

3092

Exhibit A

County: Pima

State: AZ

BLM Serial #	Claim Name	Original Recording		Amended Recording		Location
		Recording #	Page #	Recording #	Page #	
AMC 349257	Darby 316	10680	2318			SEC01-T12S-R06W
AMC 349258	Darby 317	10680	2320			SEC01-T12S-R06W
AMC 349259	Darby 318	10680	2322			SEC06-T12S-R05W
AMC 349260	Darby 319	10680	2324			SEC06-T12S-R05W
AMC 349261	Darby 320	10680	2326			SEC06-T12S-R05W
AMC 349262	Darby 321	10680	2328			SEC06-T12S-R05W
AMC 349263	Darby 322	10680	2330			SEC06-T12S-R05W
AMC 349264	Darby 323	10680	2332			SEC06-T12S-R05W
AMC 349265	Darby 324	10680	2334			SEC06-T12S-R05W
AMC 349266	Darby 325	10680	2336			SEC06-T12S-R05W
AMC 349267	Darby 326	10680	2338			SEC06-T12S-R05W
AMC 349268	Darby 327	10680	2340			SEC06-T12S-R05W
AMC 349269	Darby 328	10680	2342			SEC06-T12S-R05W
AMC 349270	Darby 329	10680	2344			SEC06-T12S-R05W
AMC 349271	Darby 330	10680	2346			SEC06-T12S-R05W
AMC 349272	Darby 331	10680	2348			SEC06-T12S-R05W
AMC 349273	Darby 332	10680	2350			SEC06-T12S-R05W
AMC 349274	Darby 333	10680	2352			SEC06-T12S-R05W
AMC 349275	Darby 334	10680	2354			SEC06-T12S-R05W
AMC 349276	Darby 335	10680	2356			SEC06-T12S-R05W
AMC 349277	Darby 336	10680	2358			SEC06-T12S-R05W
AMC 349278	Darby 337	10680	2360			SEC06-T12S-R05W
No. Of Claims		288				

✓

SA

RECEIVED
BLM AZ STATE OFFICE
2009 AUG 21 A 9 26
PHOENIX, ARIZONA

Date: 8/19/2009

Page 8

gals

United States Department of the Interior
Bureau of Land Management
 BUSINESS & SUPPORT SVCS DIV
 ONE N CENTRAL AVE SUITE 800
 PHOENIX, AZ 85004 -4427
 Phone: (602) 417-9200

Receipt

No: 1983662

Transaction #: 2047745	
Date of Transaction: 08/21/2009	
CUSTOMER:	FREEMPORT MCMORAN COPPER & GOLD 1 N CENTRAL AVE PHOENIX, AZ 85004-4414 US

LINE #	QTY	DESCRIPTION	REMARKS	UNIT PRICE	TOTAL
1	1.00	LOCATABLE MINERALS / MINING CLAIMS-NOT NEW-UNADJUD, ONE AUTH NO. ONLY / MINING CLAIM MONEY RECEIVED CASES: AMC41648/\$40320.00	MAINT (288)	- n/a -	40320.00
TOTAL:					\$40,320.00

PAYMENT INFORMATION					
1	AMOUNT:	40320.00	POSTMARKED:	N/A	
	TYPE:	CHECK	RECEIVED:	08/21/2009	
	CHECK NO:	658945			
	NAME:	FREEMPORT MCMORAN COPPER & GOLD 1 N CENTRAL AVE PHOENIX AZ 85004-4414 US			

REMARKS

This receipt was generated by the automated BLM Collections and Billing System and is a paper representation of a portion of the official electronic record contained therein.

June 12, 2008

After recording, return to:
Freeport-McMoRan Corporation
Attn: D. Stillwell
1 North Central Avenue
Phoenix, AZ 85004

AMC 41648
AMC 67991
AMC 180888
AMC 332760
AMC 346820
AMC 349241

Bureau of Land Management
Arizona State Office
One North Central Avenue
Phoenix, AZ 85004

ENTERED INTO COMPUTER
6/20/08 DJJ

RECEIVED
BLM. AZ STATE OFFICE
2008 JUN 13 P 1:30
PHOENIX, ARIZONA

**NOTICE OF INTENT TO HOLD MINING CLAIMS AND PAYMENT OF BLM
MAINTENANCE FEE**

Re: Payment of Annual Claim Maintenance Fee

Dear Sir or Madam:

This will serve as notice that Freeport-McMoRan Corporation, formerly known as Phelps Dodge Corporation, whose address for purposes of this filing is Land and Water Department, One North Central Ave., 17th Floor, Phoenix, Arizona 85004, intends to hold the mining claims and/or mill sites described on Exhibit A attached hereto for the assessment year ending at 12 o'clock, noon, on September 1, 2009 by payment of the annual maintenance fee of \$125 per claim or site. Payment of such amount is made herewith for such assessment year for each of the claims and sites, the name, and BLM serial number with the book and page or index number of recording of the location notice in the official records of Pima County, Arizona, of which, is set forth on Exhibit A attached hereto and by this reference incorporated herein.

Donald A. Stillwell
Donald A. Stillwell for
Freeport-McMoRan Corporation.

State of Arizona)
) ss.
County of Maricopa)

The foregoing instrument was acknowledged before me on June 13, 2008, by _____, on behalf of Freeport-McMoRan Corporation

(Seal)



STACY M. COSTELLO
Notary Public - Arizona
Maricopa County
Expires 09/15/2011

Stacy M. Costello
Notary Public
My commission expires: 9/15/2011

Exhibit A

County: Pima

State: AZ

Original Recording

Amended Recording

BLM Serial #	Claim Name	Recording #	Page #	Recording #	Page #	Location
✓ L AMC 041848	Phila	YY	627			SEC28-T12S-R06W
AMC 041849	Phila No. 1	ZZ	139			SEC28-T12S-R06W
AMC 041850	Phila No. 2	ZZ	140			SEC28-T12S-R06W
AMC 041851	Alfred No. 2	WW	514	YY	547	SEC28-T12S-R06W
AMC 041852	White Apex	WW	516	YY	550	SEC28-T12S-R06W
AMC 041853	Daisy	WW	512	YY	553	SEC28-T12S-R06W
AMC 041854	Daisy No. 1	WW	513	YY	554	SEC28-T12S-R06W
AMC 041855	Copper No. 1	XX	596	YY	551	SEC27-T12S-R06W
AMC 041856	New Copper No. 2	371	243			SEC28-T12S-R06W
AMC 041857	Last Wedge	XX	598	521	231	SEC27-T12S-R06W
AMC 041858	Fracture	LLL	289	518	124	SEC27-T12S-R06W
AMC 041859	Fracture No. 1	LLL	365			SEC27-T12S-R06W
✓ L AMC 067991	Copper Ridge #6	SS	587			SEC35-T12S-R06W
AMC 067992	Copper Ridge #7	SS	588			SEC35-T12S-R06W
AMC 067993	Copper Ridge #9	SS	596			SEC38-T12S-R06W
AMC 067994	Copper Ridge #11	SS	585			SEC35-T12S-R06W
✓ V180088 AMC 180090	MARGIE 3	6808	600			SEC25-T12S-R06W
AMC 180096	MARGIE 9	6808	612			SEC25-T12S-R06W
AMC 180097	MARGIE 10	6808	614			SEC25-T12S-R06W
AMC 180098	MARGIE 11	6808	616			SEC25-T12S-R06W
AMC 180099	MARGIE 12	6808	618			SEC25-T12S-R06W
AMC 180100	MARGIE 13	6808	620			SEC26-T12S-R06W
AMC 180101	MARGIE 14	6808	622			SEC26-T12S-R06W
AMC 180102	MARGIE 19	6808	624			SEC26-T12S-R06W
AMC 180103	MARGIE 20	6808	626			SEC26-T12S-R06W
AMC 180104	MARGIE 21	6808	628			SEC26-T12S-R06W
✓ L AMC 332780	AJ 1	9998	324			SEC28-T12S-R06W
AMC 332781	AJ 2	9998	328			SEC27-T12S-R06W
AMC 332782	AJ 3	9998	330			SEC27-T12S-R06W
AMC 332783	AJ 4	9998	332			SEC27-T12S-R06W
✓ L AMC 346820	Darby 1	10553	532			SEC07-T12S-R05W
AMC 346821	Darby 2	10553	534			SEC07-T12S-R05W
AMC 346822	Darby 3	10553	536			SEC07-T12S-R05W
AMC 346823	Darby 4	10553	538			SEC07-T12S-R05W
AMC 346824	Darby 5	10553	540			SEC07-T12S-R05W
AMC 346825	Darby 6	10553	542			SEC07-T12S-R05W
AMC 346826	Darby 7	10553	544			SEC07-T12S-R05W
AMC 346827	Darby 8	10553	546			SEC07-T12S-R05W

Date: 6/13/2008

2008 JUN 13 P 1:38

Page 1

RECEIVED
B.L.M. AZ STATE OFFICE

38/50

Exhibit A

County: Pima

State: AZ

BLM Serial #	Claim Name	Original Recording		Amended Recording		Location
		Recording #	Page #	Recording #	Page #	
AMC 346828	Darby 9	10553	548			SEC07-T12S-R05W
AMC 346829	Darby 10	10553	550			SEC07-T12S-R05W
AMC 346830	Darby 11	10553	552			SEC07-T12S-R05W
AMC 346831	Darby 12	10553	554			SEC07-T12S-R05W
AMC 346832	Darby 13	10553	556			SEC07-T12S-R05W
AMC 346833	Darby 14	10553	558			SEC07-T12S-R05W
AMC 346834	Darby 15	10553	560			SEC07-T12S-R05W
AMC 346835	Darby 16	10553	562			SEC07-T12S-R05W
AMC 346836	Darby 17	10553	564			SEC07-T12S-R05W
AMC 346837	Darby 18	10553	566			SEC07-T12S-R05W
AMC 346838	Darby 19	10553	568			SEC07-T12S-R05W
AMC 346839	Darby 20	10553	570			SEC07-T12S-R05W
AMC 346840	Darby 21	10553	572			SEC07-T12S-R05W
AMC 346841	Darby 22	10553	574			SEC07-T12S-R05W
AMC 346842	Darby 23	10553	576			SEC07-T12S-R05W
AMC 346843	Darby 24	10553	578			SEC07-T12S-R05W
AMC 346844	Darby 25	10553	580			SEC07-T12S-R05W
AMC 346845	Darby 26	10553	582			SEC07-T12S-R05W
AMC 346846	Darby 27	10553	584			SEC07-T12S-R05W
AMC 346847	Darby 28	10553	586			SEC07-T12S-R05W
AMC 346848	Darby 29	10553	588			SEC07-T12S-R05W
AMC 346849	Darby 30	10553	590			SEC07-T12S-R05W
AMC 346850	Darby 31	10553	592			SEC07-T12S-R05W
AMC 346851	Darby 32	10553	594			SEC07-T12S-R05W
AMC 346852	Darby 33	10553	596			SEC18-T12S-R05W
AMC 346853	Darby 34	10553	598			SEC18-T12S-R05W
AMC 346854	Darby 35	10553	600			SEC18-T12S-R05W
AMC 346855	Darby 36	10553	602			SEC18-T12S-R05W
AMC 346856	Darby 37	10553	604			SEC18-T12S-R05W
AMC 346857	Darby 38	10553	606			SEC18-T12S-R05W
AMC 346858	Darby 39	10553	608			SEC18-T12S-R05W
AMC 346859	Darby 40	10553	610			SEC18-T12S-R05W
AMC 346860	Darby 41	10553	612			SEC18-T12S-R05W
AMC 346861	Darby 42	10553	614			SEC18-T12S-R05W
AMC 346862	Darby 43	10553	616			SEC18-T12S-R05W
AMC 346863	Darby 44	10553	618			SEC18-T12S-R05W
AMC 346864	Darby 45	10553	620			SEC18-T12S-R05W
AMC 346865	Darby 46	10553	622			SEC18-T12S-R05W

Date: 6/13/2008

RECEIVED
 B.L.M. AZ STATE OFFICE
 PHOENIX, ARIZONA
 2008 JUN 13 P 1:38

28/2

Exhibit A

County: Pima

State: AZ

BLM Serial #	Claim Name	Original Recording		Amended Recording		Location
		Recording #	Page #	Recording #	Page #	
AMC 346868	Darby 47	10553	624			SEC18-T12S-R05W
AMC 346867	Darby 48	10553	626			SEC18-T12S-R05W
AMC 346868	Darby 49	10553	628			SEC18-T12S-R05W
AMC 346869	Darby 50	10553	630			SEC18-T12S-R05W
AMC 346870	Darby 51	10553	632			SEC18-T12S-R05W
AMC 346871	Darby 52	10553	634			SEC18-T12S-R05W
AMC 346872	Darby 53	10553	636			SEC18-T12S-R05W
AMC 346873	Darby 54	10553	638			SEC18-T12S-R05W
AMC 346874	Darby 55	10553	640			SEC18-T12S-R05W
AMC 346875	Darby 56	10553	642			SEC18-T12S-R05W
AMC 346876	Darby 57	10553	644			SEC18-T12S-R05W
AMC 346877	Darby 58	10553	646			SEC18-T12S-R05W
AMC 346878	Darby 59	10553	648			SEC18-T12S-R06W
AMC 346879	Darby 60	10553	650			SEC18-T12S-R05W
AMC 346880	Darby 61	10553	652			SEC18-T12S-R05W
AMC 346881	Darby 62	10553	654			SEC18-T12S-R05W
AMC 346882	Darby 63	10553	656			SEC18-T12S-R06W
AMC 346883	Darby 64	10553	658			SEC18-T12S-R05W
AMC 346884	Darby 65	10553	660			SEC19-T12S-R05W
AMC 346885	Darby 66	10553	662			SEC19-T12S-R05W
AMC 346886	Darby 67	10553	664			SEC19-T12S-R05W
AMC 346887	Darby 68	10553	666			SEC19-T12S-R05W
AMC 346888	Darby 69	10553	668			SEC19-T12S-R05W
AMC 346889	Darby 70	10553	670			SEC19-T12S-R05W
AMC 346890	Darby 71	10553	672			SEC19-T12S-R05W
AMC 346891	Darby 72	10553	674			SEC19-T12S-R05W
AMC 346892	Darby 101	10553	676			SEC08-T12S-R05W
AMC 346893	Darby 102	10553	678			SEC08-T12S-R05W
AMC 346894	Darby 103	10553	680			SEC08-T12S-R05W
AMC 346895	Darby 104	10553	682			SEC08-T12S-R05W
AMC 346896	Darby 105	10553	684			SEC08-T12S-R05W
AMC 346897	Darby 106	10553	686			SEC08-T12S-R05W
AMC 346898	Darby 107	10553	688			SEC08-T12S-R05W
AMC 346899	Darby 108	10553	690			SEC08-T12S-R05W
AMC 346900	Darby 109	10553	692			SEC08-T12S-R05W
AMC 346901	Darby 110	10553	694			SEC17-T12S-R05W
AMC 346902	Darby 111	10553	696			SEC17-T12S-R05W
AMC 346903	Darby 112	10553	698			SEC17-T12S-R05W

Date: 6/13/2008

2008 JUN 13 P 1:38

Page 3

RECEIVED
B.L.M. AZ STATE OFFICE

38/50

Exhibit A

County: Pima

State: AZ

Original Recording

Amended Recording

BLM Serial #	Claim Name	Original Recording		Amended Recording		Location
		Recording #	Page #	Recording #	Page #	
AMC 348904	Darby 113	10553	700			SEC17-T12S-R05W
AMC 348905	Darby 114	10553	702			SEC17-T12S-R05W
AMC 348906	Darby 115	10553	704			SEC17-T12S-R05W
AMC 348907	Darby 116	10553	706			SEC17-T12S-R05W
AMC 348908	Darby 117	10553	708			SEC17-T12S-R05W
AMC 348909	Darby 118	10553	710			SEC17-T12S-R05W
AMC 348910	Darby 119	10553	712			SEC20-T12S-R05W
AMC 348911	Darby 120	10553	714			SEC20-T12S-R05W
AMC 348912	Darby 121	10553	716			SEC18-T12S-R05W
AMC 348913	Darby 122	10553	718			SEC18-T12S-R05W
AMC 348914	Darby 123	10553	720			SEC18-T12S-R05W
AMC 348915	Darby 124	10553	722			SEC18-T12S-R05W
AMC 348916	Darby 125	10553	724			SEC18-T12S-R05W
AMC 348917	Darby 126	10553	726			SEC18-T12S-R05W
AMC 348918	Darby 127	10553	728			SEC18-T12S-R05W
AMC 348919	Darby 128	10553	730			SEC18-T12S-R05W
AMC 348920	Darby 129	10553	732			SEC18-T12S-R05W
AMC 348921	Darby 130	10553	734			SEC19-T12S-R05W
AMC 348922	Darby 131	10553	736			SEC19-T12S-R05W
AMC 348923	Darby 132	10553	738			SEC19-T12S-R05W
AMC 348924	Darby 133	10553	740			SEC19-T12S-R05W
AMC 348925	Darby 134	10553	742			SEC19-T12S-R05W
AMC 348926	Darby 135	10553	744			SEC19-T12S-R05W
AMC 348927	Darby 136	10553	746			SEC19-T12S-R05W
AMC 348928	Darby 137	10553	748			SEC19-T12S-R05W
AMC 348929	Darby 138	10553	750			SEC19-T12S-R05W
AMC 348930	Darby 139	10553	752			SEC19-T12S-R05W
AMC 348931	Darby 140	10553	754			SEC19-T12S-R05W
AMC 348932	Darby 141	10553	756			SEC19-T12S-R05W
AMC 348935	Darby 144	10553	762			SEC28-T12S-R06W
AMC 348937	Darby 146	10553	766			SEC33-T12S-R06W
AMC 348939	Darby 148	10553	770			SEC33-T12S-R06W
AMC 348941	Darby 150	10553	774			SEC33-T12S-R06W
AMC 348943	Darby 152	10553	778			SEC33-T12S-R06W
AMC 348945	Darby 154	10553	782			SEC33-T12S-R06W
AMC 348947	Darby 156	10553	786			SEC33-T12S-R06W
AMC 348949	Darby 158	10553	788			SEC33-T12S-R06W
AMC 348951	Darby 160	10553	794			SEC33-T12S-R06W

29

✓

348820

✓

✓

✓

✓

✓

✓

✓

✓

✓

✓

PHOENIX, ARIZONA

Date: 6/13/2008

2008 JUN 13 P 1:38

Page 4

RECEIVED B.L.M. AZ STATE OFFICE

38/77

Exhibit A

County: Pima

State: AZ

Original Recording

Amended Recording

BLM Serial #	Claim Name	Recording #	Page #	Recording #	Page #	Location
AMC 346953	Darby 162	10553	798			SEC33-T12S-R06W
AMC 346954	Darby 163	10553	800			SEC28-T12S-R06W
AMC 346955	Darby 164	10553	802			SEC33-T12S-R06W
AMC 346956	Darby 165	10553	804			SEC33-T12S-R06W
AMC 346957	Darby 166	10553	806			SEC33-T12S-R06W
AMC 346958	Darby 167	10553	808			SEC33-T12S-R06W
AMC 346959	Darby 168	10553	810			SEC33-T12S-R06W
AMC 346960	Darby 169	10553	812			SEC33-T12S-R06W
AMC 346961	Darby 170	10553	814			SEC33-T12S-R06W
AMC 346962	Darby 171	10553	816			SEC33-T12S-R06W
AMC 346963	Darby 172	10553	818			SEC33-T12S-R06W
AMC 346964	Darby 173	10553	820			SEC34-T12S-R06W
AMC 346965	Darby 174	10553	822			SEC34-T12S-R06W
AMC 346966	Darby 175	10553	824			SEC34-T12S-R06W
AMC 346967	Darby 176	10553	826			SEC34-T12S-R06W
AMC 346968	Darby 177	10553	828			SEC34-T12S-R06W
AMC 346969	Darby 178	10553	830			SEC34-T12S-R06W
AMC 346970	Darby 179	10553	832			SEC34-T12S-R06W
AMC 346971	Darby 180	10553	834			SEC34-T12S-R06W
AMC 346981	Darby 190	10553	854			SEC34-T12S-R06W
AMC 346982	Darby 191	10553	856			SEC34-T12S-R06W
AMC 346983	Darby 192	10553	858			SEC34-T12S-R06W
AMC 346984	Darby 193	10553	860			SEC34-T12S-R06W
AMC 346985	Darby 194	10553	862			SEC34-T12S-R06W
AMC 346986	Darby 195	10553	864			SEC34-T12S-R06W
AMC 346987	Darby 196	10553	866			SEC34-T12S-R06W
AMC 346988	Darby 197	10553	868			SEC34-T12S-R06W
AMC 346989	Darby 198	10553	870			SEC34-T12S-R06W
AMC 346990	Darby 199	10553	872			SEC34-T12S-R06W
AMC 346991	Darby 200	10553	874			SEC34-T12S-R06W
AMC 346992	Darby 201	10553	876			SEC34-T12S-R06W
AMC 346993	Darby 202	10553	878			SEC34-T12S-R06W
AMC 346994	Darby 203	10553	880			SEC34-T12S-R06W
AMC 346995	Darby 204	10553	882			SEC34-T12S-R06W
AMC 346996	Darby 205	10553	884			SEC34-T12S-R06W
AMC 346997	Darby 206	10553	886			SEC34-T12S-R06W
AMC 346998	Darby 207	10553	888			SEC34-T12S-R06W
AMC 347017	Darby 226	10553	926			SEC34-T12S-R06W

346820 ✓
 37 ✓
 Same ✓

Date: 6/13/2008

2008 JUN 13 P 1:38

Page 5

RECEIVED B.L.M. AZ STATE OFFICE

38/5

Exhibit A

County: Pima

State: AZ

Original Recording

Amended Recording

BLM Serial #	Claim Name	Original Recording		Amended Recording		Location
		Recording #	Page #	Recording #	Page #	
AMC 347018	Darby 227	10553	928			SEC34-T12S-R06W
AMC 347019	Darby 228	10553	930			SEC34-T12S-R06W
AMC 347020	Darby 229	10553	932			SEC34-T12S-R06W
AMC 347021	Darby 230	10553	934			SEC34-T12S-R06W
AMC 347022	Darby 231	10553	936			SEC34-T12S-R06W
AMC 347032	Darby 241	10553	956			SEC35-T12S-R06W
AMC 347033	Darby 242	10553	958			SEC35-T12S-R06W
AMC 347034	Darby 243	10553	960			SEC35-T12S-R06W
AMC 347035	Darby 244	10553	962			SEC35-T12S-R06W
AMC 347036	Darby 245	10553	964			SEC35-T12S-R06W
AMC 347037	Darby 246	10553	966			SEC35-T12S-R06W
AMC 347038	Darby 247	10553	968			SEC35-T12S-R06W
AMC 347039	Darby 248	10553	970			SEC35-T12S-R06W
AMC 347040	Darby 249	10553	972			SEC35-T12S-R06W
AMC 347041	Darby 250	10553	974			SEC35-T12S-R06W
AMC 347042	Darby 251	10553	976			SEC35-T12S-R06W
AMC 347043	Darby 252	10553	978			SEC35-T12S-R06W
AMC 347044	Darby 253	10553	980			SEC35-T12S-R06W
AMC 347045	Darby 254	10553	982			SEC35-T12S-R06W
AMC 347046	Darby 255	10553	984			SEC35-T12S-R06W
AMC 347047	Darby 256	10553	986			SEC35-T12S-R06W
AMC 347048	Darby 257	10553	988			SEC35-T12S-R06W
AMC 347049	Darby 258	10553	990			SEC35-T12S-R06W
AMC 347050	Darby 259	10553	992			SEC35-T12S-R06W
AMC 347051	Darby 260	10553	994			SEC36-T12S-R06W
AMC 347052	Darby 261	10553	996			SEC36-T12S-R06W
AMC 347053	Darby 262	10553	998			SEC36-T12S-R06W
AMC 347054	Darby 263	10553	1000			SEC36-T12S-R06W
AMC 347055	Darby 264	10553	1002			SEC36-T12S-R06W
AMC 347056	Darby 265	10553	1004			SEC36-T12S-R06W
AMC 347057	Darby 266	10553	1006			SEC36-T12S-R06W
AMC 347058	Darby 267	10553	1008			SEC36-T12S-R06W
AMC 347059	Darby 268	10553	1010			SEC36-T12S-R06W
AMC 347060	Darby 269	10553	1012			SEC36-T12S-R06W
AMC 347061	Darby 270	10553	1014			SEC36-T12S-R06W
AMC 347062	Darby 271	10553	1016			SEC36-T12S-R06W
AMC 347063	Darby 272	10553	1018			SEC36-T12S-R06W
AMC 347064	Darby 273	10553	1020			SEC36-T12S-R06W

Date: 6/13/2008

2008 JUN 13 P 1:38

Page 6

RECEIVED
B.L.M. AZ STATE OFFICE

33

38/SC

Exhibit A

County: Pima

State: AZ

Original Recording

Amended Recording

BLM Serial #	Claim Name	Recording #	Page #	Recording #	Page #	Location
AMC 347085	Darby 274	10553	1022			SEC36-T12S-R06W
AMC 347086	Darby 275	10553	1024			SEC36-T12S-R06W
AMC 347087	Darby 276	10553	1026			SEC36-T12S-R06W
AMC 347088	Darby 277	10553	1028			SEC36-T12S-R06W
AMC 347089	Darby 278	10553	1030			SEC31-T12S-R05W
AMC 347070	Darby 279	10553	1032			SEC36-T12S-R06W
AMC 347071	Darby 280	10553	1034			SEC31-T12S-R05W
AMC 347072	Darby 281	10553	1036			SEC36-T12S-R06W
AMC 347073	Darby 282	10553	1038			SEC31-T12S-R05W
AMC 347074	Darby 283	10553	1040			SEC36-T12S-R06W
AMC 347075	Darby 284	10553	1042			SEC31-T12S-R06W
AMC 347076	Darby 285	10553	1044			SEC36-T12S-R06W
AMC 347077	Darby 286	10553	1046			SEC31-T12S-R05W
AMC 347078	Darby 287	10553	1048			SEC36-T12S-R06W
AMC 347079	Darby 288	10553	1050			SEC31-T12S-R05W
AMC 347080	Darby 289	10553	1052			SEC36-T12S-R06W
AMC 347081	Darby 290	10553	1054			SEC31-T12S-R05W
AMC 347082	Darby 291	10553	1056			SEC36-T12S-R06W
AMC 347083	Darby 292	10553	1058			SEC31-T12S-R05W
AMC 347084	Darby 293	10553	1060			SEC36-T12S-R06W
AMC 347085	Darby 294	10553	1062			SEC31-T12S-R05W
AMC 347086	Darby 295	10553	1064			SEC34-T12S-R06W
AMC 349241	Darby 300	10680	2286			SEC12-T12S-R06W
AMC 349242	Darby 301	10680	2288			SEC12-T12S-R06W
AMC 349243	Darby 302	10680	2290			SEC12-T12S-R06W
AMC 349244	Darby 303	10680	2292			SEC12-T12S-R06W
AMC 349245	Darby 304	10680	2294			SEC12-T12S-R06W
AMC 349246	Darby 305	10680	2296			SEC12-T12S-R06W
AMC 349247	Darby 306	10680	2298			SEC12-T12S-R06W
AMC 349248	Darby 307	10680	2300			SEC12-T12S-R06W
AMC 349249	Darby 308	10680	2302			SEC01-T12S-R06W
AMC 349250	Darby 309	10680	2304			SEC01-T12S-R06W
AMC 349251	Darby 310	10680	2306			SEC01-T12S-R06W
AMC 349252	Darby 311	10680	2308			SEC01-T12S-R06W
AMC 349253	Darby 312	10680	2310			SEC01-T12S-R06W
AMC 349254	Darby 313	10680	2312			SEC01-T12S-R06W
AMC 349255	Darby 314	10680	2314			SEC01-T12S-R06W
AMC 349256	Darby 315	10680	2316			SEC01-T12S-R06W

27

16

PHOENIX, ARIZONA

Date: 6/13/2008

Page 7

2008 JUN 13 P 1:38

RECEIVED B.L.M. AZ STATE OFFICE

38/sc

Exhibit A

County: Pima

State: AZ

22

BLM Serial #	Claim Name	Original Recording		Amended Recording		Location
		Recording #	Page #	Recording #	Page #	
AMC 349257	Darby 316	10680	2318			SEC01-T12S-R06W
AMC 349258	Darby 317	10680	2320			SEC01-T12S-R06W
AMC 349259	Darby 318	10680	2322			SEC06-T12S-R06W
AMC 349260	Darby 319	10680	2324			SEC06-T12S-R06W
AMC 349261	Darby 320	10680	2326			SEC06-T12S-R06W
AMC 349262	Darby 321	10680	2328			SEC06-T12S-R06W
AMC 349263	Darby 322	10680	2330			SEC06-T12S-R06W
AMC 349264	Darby 323	10680	2332			SEC06-T12S-R06W
AMC 349265	Darby 324	10680	2334			SEC06-T12S-R06W
AMC 349266	Darby 325	10680	2336			SEC06-T12S-R06W
AMC 349267	Darby 326	10680	2338			SEC06-T12S-R06W
AMC 349268	Darby 327	10680	2340			SEC06-T12S-R06W
AMC 349269	Darby 328	10680	2342			SEC06-T12S-R06W
AMC 349270	Darby 329	10680	2344			SEC06-T12S-R06W
AMC 349271	Darby 330	10680	2346			SEC06-T12S-R06W
AMC 349272	Darby 331	10680	2348			SEC06-T12S-R06W
AMC 349273	Darby 332	10680	2350			SEC06-T12S-R06W
AMC 349274	Darby 333	10680	2352			SEC06-T12S-R06W
AMC 349275	Darby 334	10680	2354			SEC06-T12S-R06W
AMC 349276	Darby 335	10680	2356			SEC06-T12S-R06W
AMC 349277	Darby 336	10680	2358			SEC06-T12S-R06W
AMC 349278	Darby 337	10680	2360			SEC06-T12S-R06W
No. Of Claims	268					

PHOENIX, ARIZONA

Date: 6/13/2008

2008 JUN 13 P 1:38

Page 8

RECEIVED B.L.M. AZ STATE OFFICE

22/50

**United States Department of the Interior
 Bureau of Land Management
 BUSINESS & SUPPORT SVCS DIV
 ONE N CENTRAL AVE SUITE 800
 PHOENIX, AZ 85004 -4427
 Phone: (602) 417-9200**

Receipt

No: 1724202

Transaction #: 1780902	
Date of Transaction: 06/13/2008	
CUSTOMER:	FREEPORT MCMORAN ONE NORTH CENTRAL PHOENIX, AZ 85004

LINE #	QTY	DESCRIPTION	REMARKS	UNIT PRICE	TOTAL
1	1.00	LOCATABLE MINERALS / MINING CLAIMS-NOT NEW-UNADJUD, ONE AUTH NO. ONLY / MINING CLAIM MONEY RECEIVED (455) CASES: AMC41648/\$36000.00	MAINT 2009 (288)	- n/a -	36000.00
TOTAL:					\$36,000.00

PAYMENT INFORMATION					
1	AMOUNT:	\$36,000.00	POSTMARKED:	N/A	
	TYPE:	CHECK	RECEIVED:	06/13/2008	
	CHECK NO:	614748			
	NAME:	FREEPORT MCMORAN ONE NORTH CENTRAL PHOENIX AZ 85004			

REMARKS	

This receipt was generated by the automated BLM Collections and Billing System and is a paper representation of a portion of the official electronic record contained therein.

LEAD AMC FILE NUMBERS:

AMC 41648	AMC332760
AMC 67991	AMC346820
AMC180088	AMC349241

TRANSACTION DATE: 06/12/2007 AMOUNT PAID: 36,000.00 DATE ENTERED INTO COMPUTER: 06/13/2007

RECEIPT NUMBER: 1506834 CODE ENTERED: 582 ENTERED BY INITIALS: PB & VERIFIED

LEAD AMCSERIAL NUMBER	AMC SERIAL NUMBER RANGE	NUMBER OF CLAIMS	LEAD AMCSERIAL NUMBER	AMC SERIAL NUMBER RANGE	NUMBER OF CLAIMS
AMC41648	41648-41659	12			
AMC67991	67991-67994	4			
AMC180088	180090	1			
AMC180088	180096-180104	9			
AMC332760	332760-332763	4			
AMC346820	346820-346932	113			
AMC346820	346935	1			
AMC346820	346937	1			
AMC346820	346939	1			
AMC346820	346941	1			
AMC346820	346943	1			
AMC346820	346945	1			
AMC346820	346947	1			
AMC346820	346949	1			
AMC346820	346951	1			
AMC346820	346953-346971	19			
AMC346820	346981-346998	18			
AMC346820	347017-347022	6			
AMC346820	347032-347086	55			
AMC349241	349241-349278	38			
TOTAL		288			

June 8, 2007

After recording, return to:
Phelps Dodge Corporation
Attn: D. Stillwell
1 North Central Avenue
Phoenix, AZ 85004

Bureau of Land Management
Arizona State Office
One North Central Avenue
Phoenix, AZ 85004

RECEIVED
B.L.M. AZ STATE OFFICE
2007 JUN 12 P 12: 59
PHOENIX, ARIZONA
2007

**NOTICE OF INTENT TO HOLD MINING CLAIMS AND PAYMENT OF BLM
MAINTENANCE FEE**

Re: Payment of Annual Claim Maintenance Fee

Dear Sir or Madam:

This will serve as notice that Phelps Dodge Corporation, whose address for purposes of this filing is Land and Water Department, One North Central Ave., 17th Floor, Phoenix, Arizona 85004, intends to hold the mining claims and/or mill sites described on Exhibit A attached hereto for the assessment year ending at 12 o'clock, noon, on September 1, 2008 by payment of the annual maintenance fee of \$125 per claim or site. Payment of such amount is made herewith for such assessment year for each of the claims and sites, the name, and BLM serial number with the book and page or index number of recording of the location notice in the official records of Pima County, Arizona, of which, is set forth on Exhibit A attached hereto and by this reference incorporated herein.

Donald A. Stillwell

Donald A. Stillwell for
Phelps Dodge Corporation.

State of Arizona)
) ss.
County of Maricopa)

The foregoing instrument was acknowledged before me on June 8, 2007, by Donald A. Stillwell, on behalf of Phelps Dodge Corporation

(Seal)



Leslie Nielsen

Notary Public
My commission expires: 9-30-08

EXHIBIT A

County: Pima

State: AZ

BLM Serial #	Claim Name	Original Recording		Amended Recording		Sec	Twp	Range
		Recording #	Page #	Recording #	Page #			
AMC 041648	Phila	YY	627			28	12S	06W
AMC 041649	Phila No. 1	ZZ	139			28	12S	06W
AMC 041650	Phila No. 2	ZZ	140			28	12S	06W
AMC 041651	Alfred No. 2	WW	514	YY	547	28	12S	06W
AMC 041652	White Apex	WW	516	YY	550	28	12S	06W
AMC 041653	Daisy	WW	512	YY	553	28	12S	06W
AMC 041654	Daisy No. 1	WW	513	YY	554	28	12S	06W
AMC 041655	Copper No. 1	XX	595	YY	551	27	12S	06W
AMC 041656	New Copper No. 2	371	243			28	12S	06W
AMC 041657	Last Wedge	XX	598	521	231	27	12S	06W
AMC 041658	Fracture	LLL	289	518	124	27	12S	06W
AMC 041659	Fracture No. 1	LLL	365			27	12S	06W
AMC 067991	Copper Ridge #6	SS	587			35	12S	06W
AMC 067992	Copper Ridge #7	SS	588			35	12S	06W
AMC 067993	Copper Ridge #9	SS	595			36	12S	06W
AMC 067994	Copper Ridge #11	SS	585			35	12S	06W
AMC 180090	MARGIE 3	6808	600			25	12S	06W
AMC 180096	MARGIE 9	6808	612			25	12S	06W
AMC 180097	MARGIE 10	6808	614			25	12S	06W
AMC 180098	MARGIE 11	6808	616			25	12S	06W
AMC 180099	MARGIE 12	6808	618			25	12S	06W
AMC 180100	MARGIE 13	6808	620			26	12S	06W
AMC 180101	MARGIE 14	6808	622			26	12S	06W
AMC 180102	MARGIE 19	6808	624			26	12S	06W
AMC 180103	MARGIE 20	6808	626			26	12S	06W
AMC 180104	MARGIE 21	6808	628			26	12S	06W
AMC 332760	AJ 1	9998	324			28	12S	06W
AMC 332761	AJ 2	9998	328			27	12S	06W
AMC 332762	AJ 3	9998	330			27	12S	06W
AMC 332763	AJ 4	9998	332			27	12S	06W
AMC 346820	Darby 1	10553	532			07	12S	05W
AMC 346821	Darby 2	10553	534			07	12S	05W
AMC 346822	Darby 3	10553	536			07	12S	05W
AMC 346823	Darby 4	10553	538			07	12S	05W
AMC 346824	Darby 5	10553	540			07	12S	05W
AMC 346825	Darby 6	10553	542			07	12S	05W
AMC 346826	Darby 7	10553	544			07	12S	05W
AMC 346827	Darby 8	10553	546			07	12S	05W
AMC 346828	Darby 9	10553	548			07	12S	05W
AMC 346829	Darby 10	10553	550			07	12S	05W
AMC 346830	Darby 11	10553	552			07	12S	05W
AMC 346831	Darby 12	10553	554			07	12S	05W

RECEIVED
B.L.M. AZ STATE OFFICE
2007 JUN 12 P 12:59
PHOENIX, ARIZONA

4/2/07

EXHIBIT A

County: Pima

State: AZ

<u>BLM Serial #</u>	<u>Claim Name</u>	<u>Original Recording</u>		<u>Amended Recording</u>		<u>Sec</u>	<u>Twp</u>	<u>Range</u>
		<u>Recording #</u>	<u>Page #</u>	<u>Recording #</u>	<u>Page #</u>			
AMC 346832	Darby 13	10553	556			07	12S	05W
AMC 346833	Darby 14	10553	558			07	12S	05W
AMC 346834	Darby 15	10553	560			07	12S	05W
AMC 346835	Darby 16	10553	562			07	12S	05W
AMC 346836	Darby 17	10553	564			07	12S	05W
AMC 346837	Darby 18	10553	566			07	12S	05W
AMC 346838	Darby 19	10553	568			07	12S	05W
AMC 346839	Darby 20	10553	570			07	12S	05W
AMC 346840	Darby 21	10553	572			07	12S	05W
AMC 346841	Darby 22	10553	574			07	12S	05W
AMC 346842	Darby 23	10553	576			07	12S	05W
AMC 346843	Darby 24	10553	578			07	12S	05W
AMC 346844	Darby 25	10553	580			07	12S	05W
AMC 346845	Darby 26	10553	582			07	12S	05W
AMC 346846	Darby 27	10553	584			07	12S	05W
AMC 346847	Darby 28	10553	586			07	12S	05W
AMC 346848	Darby 29	10553	588			07	12S	05W
AMC 346849	Darby 30	10553	590			07	12S	05W
AMC 346850	Darby 31	10553	592			07	12S	05W
AMC 346851	Darby 32	10553	594			07	12S	05W
AMC 346852	Darby 33	10553	596			18	12S	05W
AMC 346853	Darby 34	10553	598			18	12S	05W
AMC 346854	Darby 35	10553	600			18	12S	05W
AMC 346855	Darby 36	10553	602			18	12S	05W
AMC 346856	Darby 37	10553	604			18	12S	05W
AMC 346857	Darby 38	10553	606			18	12S	05W
AMC 346858	Darby 39	10553	608			18	12S	05W
AMC 346859	Darby 40	10553	610			18	12S	05W
AMC 346860	Darby 41	10553	612			18	12S	05W
AMC 346861	Darby 42	10553	614			18	12S	05W
AMC 346862	Darby 43	10553	616			18	12S	05W
AMC 346863	Darby 44	10553	618			18	12S	05W
AMC 346864	Darby 45	10553	620			18	12S	05W
AMC 346865	Darby 46	10553	622			18	12S	05W
AMC 346866	Darby 47	10553	624			18	12S	05W
AMC 346867	Darby 48	10553	626			18	12S	05W
AMC 346868	Darby 49	10553	628			18	12S	05W
AMC 346869	Darby 50	10553	630			18	12S	05W
AMC 346870	Darby 51	10553	632			18	12S	05W
AMC 346871	Darby 52	10553	634			18	12S	05W
AMC 346872	Darby 53	10553	636			18	12S	05W
AMC 346873	Darby 54	10553	638			18	12S	05W

RECEIVED
B.L.M. AZ STATE OFFICE
2007 JUN 12 P 12:59
PHOENIX, ARIZONA

Date: 6/8/2007

Page: 2 of 7

7/2

EXHIBIT A

County: Pima

State: AZ

BLM Serial #	Claim Name	Original Recording		Amended Recording		Sec	Twp	Range
		Recording #	Page #	Recording #	Page #			
AMC 346874	Darby 55	10553	640			18	12S	05W
AMC 346875	Darby 56	10553	642			18	12S	05W
AMC 346876	Darby 57	10553	644			18	12S	05W
AMC 346877	Darby 58	10553	646			18	12S	05W
AMC 346878	Darby 59	10553	648			18	12S	05W
AMC 346879	Darby 60	10553	650			18	12S	05W
AMC 346880	Darby 61	10553	652			18	12S	05W
AMC 346881	Darby 62	10553	654			18	12S	05W
AMC 346882	Darby 63	10553	656			18	12S	05W
AMC 346883	Darby 64	10553	658			18	12S	05W
AMC 346884	Darby 65	10553	660			19	12S	05W
AMC 346885	Darby 66	10553	662			19	12S	05W
AMC 346886	Darby 67	10553	664			19	12S	05W
AMC 346887	Darby 68	10553	666			19	12S	05W
AMC 346888	Darby 69	10553	668			19	12S	05W
AMC 346889	Darby 70	10553	670			19	12S	05W
AMC 346890	Darby 71	10553	672			19	12S	05W
AMC 346891	Darby 72	10553	674			19	12S	05W
AMC 346892	Darby 101	10553	676			08	12S	05W
AMC 346893	Darby 102	10553	678			08	12S	05W
AMC 346894	Darby 103	10553	680			08	12S	05W
AMC 346895	Darby 104	10553	682			08	12S	05W
AMC 346896	Darby 105	10553	684			08	12S	05W
AMC 346897	Darby 106	10553	686			08	12S	05W
AMC 346898	Darby 107	10553	688			08	12S	05W
AMC 346899	Darby 108	10553	690			08	12S	05W
AMC 346900	Darby 109	10553	692			08	12S	05W
AMC 346901	Darby 110	10553	694			17	12S	05W
AMC 346902	Darby 111	10553	696			17	12S	05W
AMC 346903	Darby 112	10553	698			17	12S	05W
AMC 346904	Darby 113	10553	700			17	12S	05W
AMC 346905	Darby 114	10553	702			17	12S	05W
AMC 346906	Darby 115	10553	704			17	12S	05W
AMC 346907	Darby 116	10553	706			17	12S	05W
AMC 346908	Darby 117	10553	708			17	12S	05W
AMC 346909	Darby 118	10553	710			17	12S	05W
AMC 346910	Darby 119	10553	712			20	12S	05W
AMC 346911	Darby 120	10553	714			20	12S	05W
AMC 346912	Darby 121	10553	716			18	12S	05W
AMC 346913	Darby 122	10553	718			18	12S	05W
AMC 346914	Darby 123	10553	720			18	12S	05W
AMC 346915	Darby 124	10553	722			18	12S	05W

RECEIVED
 B.L.M. AZ STATE OFFICE
 2007 JUN 12 P 12:59
 PHOENIX, ARIZONA

42

Date: 6/8/2007

Page: 3 of 7

42/42

EXHIBIT A

County: Pima

State: AZ

BLM Serial #	Claim Name	Original Recording		Amended Recording		Sec	Twp	Range
		Recording #	Page #	Recording #	Page #			
AMC 346916	Darby 125	10553	724			18	12S	05W
AMC 346917	Darby 126	10553	726			18	12S	05W
AMC 346918	Darby 127	10553	728			18	12S	05W
AMC 346919	Darby 128	10553	730			18	12S	05W
AMC 346920	Darby 129	10553	732			18	12S	05W
AMC 346921	Darby 130	10553	734			19	12S	05W
AMC 346922	Darby 131	10553	736			19	12S	05W
AMC 346923	Darby 132	10553	738			19	12S	05W
AMC 346924	Darby 133	10553	740			19	12S	05W
AMC 346925	Darby 134	10553	742			19	12S	05W
AMC 346926	Darby 135	10553	744			19	12S	05W
AMC 346927	Darby 136	10553	746			19	12S	05W
AMC 346928	Darby 137	10553	748			19	12S	05W
AMC 346929	Darby 138	10553	750			19	12S	05W
AMC 346930	Darby 139	10553	752			19	12S	05W
AMC 346931	Darby 140	10553	754			19	12S	05W
AMC 346932	Darby 141	10553	756			19	12S	05W
AMC 346935	Darby 144	10553	762			28	12S	06W
AMC 346937	Darby 146	10553	766			33	12S	06W
AMC 346939	Darby 148	10553	770			33	12S	06W
AMC 346941	Darby 150	10553	774			33	12S	06W
AMC 346943	Darby 152	10553	778			33	12S	06W
AMC 346945	Darby 154	10553	782			33	12S	06W
AMC 346947	Darby 156	10553	786			33	12S	06W
AMC 346949	Darby 158	10553	790			33	12S	06W
AMC 346951	Darby 160	10553	794			33	12S	06W
AMC 346953	Darby 162	10553	798			33	12S	06W
AMC 346954	Darby 163	10553	800			28	12S	06W
AMC 346955	Darby 164	10553	802			33	12S	06W
AMC 346956	Darby 165	10553	804			33	12S	06W
AMC 346957	Darby 166	10553	806			33	12S	06W
AMC 346958	Darby 167	10553	808			33	12S	06W
AMC 346959	Darby 168	10553	810			33	12S	06W
AMC 346960	Darby 169	10553	812			33	12S	06W
AMC 346961	Darby 170	10553	814			33	12S	06W
AMC 346962	Darby 171	10553	816			33	12S	06W
AMC 346963	Darby 172	10553	818			33	12S	06W
AMC 346964	Darby 173	10553	820			34	12S	06W
AMC 346965	Darby 174	10553	822			34	12S	06W
AMC 346966	Darby 175	10553	824			34	12S	06W
AMC 346967	Darby 176	10553	826			34	12S	06W
AMC 346968	Darby 177	10553	828			34	12S	06W

RECEIVED
 B.L.M. AZ STATE OFFICE
 2007 JUN 12 P 12:59
 PHOENIX, ARIZONA

Date: 6/8/2007

Page: 4 of 7

4/2/07

EXHIBIT A

County: Pima

State: AZ

3
18
6
15

BLM Serial #	Claim Name	Original Recording		Amended Recording		Sec	Twp	Range
		Recording #	Page #	Recording #	Page #			
AMC 346969	Darby 178	10553	830			34	12S	06W
AMC 346970	Darby 179	10553	832			34	12S	06W
AMC 346971	Darby 180	10553	834			34	12S	06W
AMC 346981	Darby 190	10553	854			34	12S	06W
AMC 346982	Darby 191	10553	856			34	12S	06W
AMC 346983	Darby 192	10553	858			34	12S	06W
AMC 346984	Darby 193	10553	860			34	12S	06W
AMC 346985	Darby 194	10553	862			34	12S	06W
AMC 346986	Darby 195	10553	864			34	12S	06W
AMC 346987	Darby 196	10553	866			34	12S	06W
AMC 346988	Darby 197	10553	868			34	12S	06W
AMC 346989	Darby 198	10553	870			34	12S	06W
AMC 346990	Darby 199	10553	872			34	12S	06W
AMC 346991	Darby 200	10553	874			34	12S	06W
AMC 346992	Darby 201	10553	876			34	12S	06W
AMC 346993	Darby 202	10553	878			34	12S	06W
AMC 346994	Darby 203	10553	880			34	12S	06W
AMC 346995	Darby 204	10553	882			34	12S	06W
AMC 346996	Darby 205	10553	884			34	12S	06W
AMC 346997	Darby 206	10553	886			34	12S	06W
AMC 346998	Darby 207	10553	888			34	12S	06W
AMC 347017	Darby 226	10553	926			34	12S	06W
AMC 347018	Darby 227	10553	928			34	12S	06W
AMC 347019	Darby 228	10553	930			34	12S	06W
AMC 347020	Darby 229	10553	932			34	12S	06W
AMC 347021	Darby 230	10553	934			34	12S	06W
AMC 347022	Darby 231	10553	936			34	12S	06W
AMC 347032	Darby 241	10553	956			35	12S	06W
AMC 347033	Darby 242	10553	958			35	12S	06W
AMC 347034	Darby 243	10553	960			35	12S	06W
AMC 347035	Darby 244	10553	962			35	12S	06W
AMC 347036	Darby 245	10553	964			35	12S	06W
AMC 347037	Darby 246	10553	966			35	12S	06W
AMC 347038	Darby 247	10553	968			35	12S	06W
AMC 347039	Darby 248	10553	970			35	12S	06W
AMC 347040	Darby 249	10553	972			35	12S	06W
AMC 347041	Darby 250	10553	974			35	12S	06W
AMC 347042	Darby 251	10553	976			35	12S	06W
AMC 347043	Darby 252	10553	978			35	12S	06W
AMC 347044	Darby 253	10553	980			35	12S	06W
AMC 347045	Darby 254	10553	982			35	12S	06W
AMC 347046	Darby 255	10553	984			35	12S	06W

RECEIVED
 B.L.M. AZ STATE OFFICE
 2007 JUN 12 P 12:58
 PHOENIX, ARIZONA

42/24

EXHIBIT A

County: Pima

State: AZ

BLM Serial #	Claim Name	Original Recording		Amended Recording		Sec	Twp	Range
		Recording #	Page #	Recording #	Page #			
AMC 347047	Darby 256	10553	986			35	12S	06W
AMC 347048	Darby 257	10553	988			35	12S	06W
AMC 347049	Darby 258	10553	990			35	12S	06W
AMC 347050	Darby 259	10553	992			35	12S	06W
AMC 347051	Darby 260	10553	994			36	12S	06W
AMC 347052	Darby 261	10553	996			36	12S	06W
AMC 347053	Darby 262	10553	998			36	12S	06W
AMC 347054	Darby 263	10553	1000			36	12S	06W
AMC 347055	Darby 264	10553	1002			36	12S	06W
AMC 347056	Darby 265	10553	1004			36	12S	06W
AMC 347057	Darby 266	10553	1006			36	12S	06W
AMC 347058	Darby 267	10553	1008			36	12S	06W
AMC 347059	Darby 268	10553	1010			36	12S	06W
AMC 347060	Darby 269	10553	1012			36	12S	06W
AMC 347061	Darby 270	10553	1014			36	12S	06W
AMC 347062	Darby 271	10553	1016			36	12S	06W
AMC 347063	Darby 272	10553	1018			36	12S	06W
AMC 347064	Darby 273	10553	1020			36	12S	06W
AMC 347065	Darby 274	10553	1022			36	12S	06W
AMC 347066	Darby 275	10553	1024			36	12S	06W
AMC 347067	Darby 276	10553	1026			36	12S	06W
AMC 347068	Darby 277	10553	1028			36	12S	06W
AMC 347069	Darby 278	10553	1030			31	12S	05W
AMC 347070	Darby 279	10553	1032			36	12S	06W
AMC 347071	Darby 280	10553	1034			31	12S	05W
AMC 347072	Darby 281	10553	1036			36	12S	06W
AMC 347073	Darby 282	10553	1038			31	12S	05W
AMC 347074	Darby 283	10553	1040			36	12S	06W
AMC 347075	Darby 284	10553	1042			31	12S	05W
AMC 347076	Darby 285	10553	1044			36	12S	06W
AMC 347077	Darby 286	10553	1046			31	12S	05W
AMC 347078	Darby 287	10553	1048			36	12S	06W
AMC 347079	Darby 288	10553	1050			31	12S	05W
AMC 347080	Darby 289	10553	1052			36	12S	06W
AMC 347081	Darby 290	10553	1054			31	12S	05W
AMC 347082	Darby 291	10553	1056			36	12S	06W
AMC 347083	Darby 292	10553	1058			31	12S	05W
AMC 347084	Darby 293	10553	1060			36	12S	06W
AMC 347085	Darby 294	10553	1062			31	12S	05W
AMC 347086	Darby 295	10553	1064			34	12S	06W
AMC 349241	Darby 300	10680	2286			12	12S	06W
AMC 349242	Darby 301	10680	2288			12	12S	06W

40
 2

RECEIVED
 B.L.M. AZ STATE OFFICE
 2007 JUN 12 P 12:59
 PHOENIX, ARIZONA

2/1/07

EXHIBIT A

County: Pima

State: AZ

BLM Serial #	Claim Name	Original Recording		Amended Recording		Sec	Twp	Range
		Recording #	Page #	Recording #	Page #			
AMC 349243	Darby 302	10680	2290			12	12S	06W
AMC 349244	Darby 303	10680	2292			12	12S	06W
AMC 349245	Darby 304	10680	2294			12	12S	06W
AMC 349246	Darby 305	10680	2296			12	12S	06W
AMC 349247	Darby 306	10680	2298			12	12S	06W
AMC 349248	Darby 307	10680	2300			12	12S	06W
AMC 349249	Darby 308	10680	2302			01	12S	06W
AMC 349250	Darby 309	10680	2304			01	12S	06W
AMC 349251	Darby 310	10680	2306			01	12S	06W
AMC 349252	Darby 311	10680	2308			01	12S	06W
AMC 349253	Darby 312	10680	2310			01	12S	06W
AMC 349254	Darby 313	10680	2312			01	12S	06W
AMC 349255	Darby 314	10680	2314			01	12S	06W
AMC 349256	Darby 315	10680	2316			01	12S	06W
AMC 349257	Darby 316	10680	2318			01	12S	06W
AMC 349258	Darby 317	10680	2320			01	12S	06W
AMC 349259	Darby 318	10680	2322			06	12S	05W
AMC 349260	Darby 319	10680	2324			06	12S	05W
AMC 349261	Darby 320	10680	2326			06	12S	05W
AMC 349262	Darby 321	10680	2328			06	12S	05W
AMC 349263	Darby 322	10680	2330			06	12S	05W
AMC 349264	Darby 323	10680	2332			06	12S	05W
AMC 349265	Darby 324	10680	2334			06	12S	05W
AMC 349266	Darby 325	10680	2336			06	12S	05W
AMC 349267	Darby 326	10680	2338			06	12S	05W
AMC 349268	Darby 327	10680	2340			06	12S	05W
AMC 349269	Darby 328	10680	2342			06	12S	05W
AMC 349270	Darby 329	10680	2344			06	12S	05W
AMC 349271	Darby 330	10680	2346			06	12S	05W
AMC 349272	Darby 331	10680	2348			06	12S	05W
AMC 349273	Darby 332	10680	2350			06	12S	05W
AMC 349274	Darby 333	10680	2352			06	12S	05W
AMC 349275	Darby 334	10680	2354			06	12S	05W
AMC 349276	Darby 335	10680	2356			06	12S	05W
AMC 349277	Darby 336	10680	2358			06	12S	05W
AMC 349278	Darby 337	10680	2360			06	12S	05W

288

Total # Of Claims: 288

PHOENIX, ARIZONA

2007 JUN 12 P 12: 59

RECEIVED
B.L.M. AZ STATE OFFICE

36/55

United States Department of the Interior
Bureau of Land Management
 BUSINESS & SUPPORT SVCS DIV
 ONE N CENTRAL AVE SUITE 800
 PHOENIX, AZ 85004 -4427
 Phone: (602) 417-9200

Receipt

No: 1506834

Transaction #: 1557220		ENTERED INTO COMPUTER
Date of Transaction: 06/12/2007		
CUSTOMER:	PHELPS DODGE CORP ONE N CENTRAL AVE 17TH FLOOR PHOENIX, AZ 85004	JUN 13 2007 <i>Brown & VERIFIED PB</i>

LINE #	QTY	DESCRIPTION	REMARKS	UNIT PRICE	TOTAL
1	1.00	LOCATABLE MINERALS / MINING CLAIMS-NOT NEW-UNADJUD, ONE AUTH NO. ONLY / MINING CLAIM MONEY RECEIVED (455) CASES: AMC41648/\$36000.00	MAINT 2008 (288)	- n/a -	36000.00
TOTAL:					\$36,000.00

PAYMENT INFORMATION			
1	AMOUNT:	\$36,000.00	POSTMARKED: N/A
	TYPE:	CHECK	RECEIVED: 06/12/2007
	CHECK NO:	573508	
	NAME:	PHELPS DODGE CORP ONE N CENTRAL AVE 17TH FLOOR PHOENIX AZ 85004	

REMARKS

This receipt was generated by the automated BLM Collections and Billing System and is a paper representation of a portion of the official electronic record contained therein.

Message:

288 ROWS RETRIEVED

CBS Export Results Report

Include Resolved Records

Record Status

Search Criteria

Responsible Area (Errors Only)

Error Records (E/M/I)

Enter export Date (mm/dd/yyyy) ALL

User (U,X)

Accepted Records (A/W)

Serial Number match (optional)

Programmer (P,X)

"On Hold" Records (H)

Receipt Nr (optional) 1506834

All (U,P,X)

All Records (for s/n or receipt nr)

Export Nr (exclusive)

Exported, No Results From CBS

LR2000 User (defaults to login) ALL

New (not yet exported)

Query

Reset

User Guide

	Resend?	Export Nr	A/D	Serial Nr	Mult	Code	\$ Amount	Remarks	Receipt Nr	LR2000 User	#Msg	Resolved?	OK	Stat
1	<input type="checkbox"/>	1255146	A	AMC41648		582	125.00	2008	1506834	P5BROWN		<input type="checkbox"/>		
2	<input type="checkbox"/>	1255147	A	AMC41649		582	125.00	2008	1506834	P5BROWN		<input type="checkbox"/>		
3	<input type="checkbox"/>	1255148	A	AMC41650		582	125.00	2008	1506834	P5BROWN		<input type="checkbox"/>		
4	<input type="checkbox"/>	1255149	A	AMC41651		582	125.00	2008	1506834	P5BROWN		<input type="checkbox"/>		
5	<input type="checkbox"/>	1255150	A	AMC41652		582	125.00	2008	1506834	P5BROWN		<input type="checkbox"/>		
6	<input type="checkbox"/>	1255151	A	AMC41653		582	125.00	2008	1506834	P5BROWN		<input type="checkbox"/>		
7	<input type="checkbox"/>	1255152	A	AMC41654		582	125.00	2008	1506834	P5BROWN		<input type="checkbox"/>		
8	<input type="checkbox"/>	1255153	A	AMC41655		582	125.00	2008	1506834	P5BROWN		<input type="checkbox"/>		
9	<input type="checkbox"/>	1255154	A	AMC41656		582	125.00	2008	1506834	P5BROWN		<input type="checkbox"/>		
10	<input type="checkbox"/>	1255155	A	AMC41657		582	125.00	2008	1506834	P5BROWN		<input type="checkbox"/>		
11	<input type="checkbox"/>	1255156	A	AMC41658		582	125.00	2008	1506834	P5BROWN		<input type="checkbox"/>		
12	<input type="checkbox"/>	1255157	A	AMC41659		582	125.00	2008	1506834	P5BROWN		<input type="checkbox"/>		
13	<input type="checkbox"/>	1255158	A	AMC67991		582	125.00	2008	1506834	P5BROWN		<input type="checkbox"/>		
14	<input type="checkbox"/>	1255159	A	AMC67992		582	125.00	2008	1506834	P5BROWN		<input type="checkbox"/>		
15	<input type="checkbox"/>	1255160	A	AMC67993		582	125.00	2008	1506834	P5BROWN		<input type="checkbox"/>		
16	<input type="checkbox"/>	1255161	A	AMC67994		582	125.00	2008	1506834	P5BROWN		<input type="checkbox"/>		
17	<input type="checkbox"/>	1255162	A	AMC180090		582	125.00	2008	1506834	P5BROWN		<input type="checkbox"/>		
18	<input type="checkbox"/>	1255163	A	AMC180096		582	125.00	2008	1506834	P5BROWN		<input type="checkbox"/>		
19	<input type="checkbox"/>	1255164	A	AMC180097		582	125.00	2008	1506834	P5BROWN		<input type="checkbox"/>		
20	<input type="checkbox"/>	1255165	A	AMC180098		582	125.00	2008	1506834	P5BROWN		<input type="checkbox"/>		

AMC 41648
67991
180088
332760
346820
349241

July 25, 2006

After recording, return to:
Phelps Dodge Corporation
Attn: D. Stillwell
1 North Central Avenue
Phoenix, AZ 85004

Bureau of Land Management
Arizona State Office
One North Central Avenue
Phoenix, AZ 85004

2006

NOTICE OF INTENT TO HOLD MINING CLAIMS AND PAYMENT OF BLM MAINTENANCE FEE

Re: Payment of Annual Claim Maintenance Fee

Dear Sir or Madam:

This will serve as notice that Phelps Dodge Corporation, whose address for purposes of this filing is Land and Water Department, One North Central Ave., 17th Floor, Phoenix, Arizona 85004, intends to hold the mining claims and/or mill sites described on Exhibit A attached hereto for the assessment year ending at 12 o'clock, noon, on September 1, 2007 by payment of the annual maintenance fee of \$125 per claim or site. Payment of such amount is made herewith for such assessment year for each of the claims and sites, the name, and BLM serial number with the book and page or index number of recording of the location notice in the official records of Pima County, Arizona, of which, is set forth on Exhibit A attached hereto and by this reference incorporated herein.


Donald A. Stillwell
Donald A. Stillwell for
Phelps Dodge Corporation.

RECEIVED
BLM. AZ STATE OFFICE
2006 JUL 25 A 10:56
PHOENIX, ARIZONA

State of Arizona)
) ss.
County of Maricopa)

The foregoing instrument was acknowledged before me on July 25, 2006, by Donald A. Stillwell, on behalf of Phelps Dodge Corporation

(Seal)



Leslie Nielsen
Notary Public
My commission expires: 9-30-08

EXHIBIT A

County: Pima

State: AZ

BLM Serial #	Claim Name	Original Recording		Amended Recording				
		Recording #	Page #	Recording #	Page #	Sec	Twp	Range
AMC 041648	Phila	YY	627			28	12S	06W
AMC 041649	Phila No. 1	ZZ	139			28	12S	06W
AMC 041650	Phila No. 2	ZZ	140			28	12S	06W
AMC 041651	Alfred No. 2	WW	514	YY	547	28	12S	06W
AMC 041652	White Apex	WW	516	YY	550	28	12S	06W
AMC 041653	Daisy	WW	512	YY	553	28	12S	06W
AMC 041654	Daisy No. 1	WW	513	YY	554	28	12S	06W
AMC 041655	Copper No. 1	XX	595	YY	551	27	12S	06W
AMC 041656	New Copper No. 2	371	243			28	12S	06W
AMC 041657	Last Wedge	XX	598	521	231	27	12S	06W
AMC 041658	Fracture	LLL	289	518	124	27	12S	06W
AMC 041659	Fracture No. 1	LLL	365			27	12S	06W
AMC 067991	Copper Ridge #6	SS	587			35	12S	06W
AMC 067992	Copper Ridge #7	SS	588			35	12S	06W
AMC 067993	Copper Ridge #9	SS	595			36	12S	06W
AMC 067994	Copper Ridge #11	SS	585			35	12S	06W
AMC 180090	MARGIE 3	6808	600			25	12S	06W
AMC 180096	MARGIE 9	6808	612			25	12S	06W
AMC 180097	MARGIE 10	6808	614			25	12S	06W
AMC 180098	MARGIE 11	6808	616			25	12S	06W
AMC 180099	MARGIE 12	6808	618			25	12S	06W
AMC 180100	MARGIE 13	6808	620			26	12S	06W
AMC 180101	MARGIE 14	6808	622			26	12S	06W
AMC 180102	MARGIE 19	6808	624			26	12S	06W
AMC 180103	MARGIE 20	6808	626			26	12S	06W
AMC 180104	MARGIE 21	6808	628			26	12S	06W
AMC 332760	AJ 1	9998	324			27	12S	06W
AMC 332761	AJ 2	9998	328			27	12S	06W
AMC 332762	AJ 3	9998	330			27	12S	06W
AMC 332763	AJ 4	9998	332			27	12S	06W
AMC 346820	Darby 1	10553	532			07	12S	05W
AMC 346821	Darby 2	10553	534			07	12S	05W
AMC 346822	Darby 3	10553	536			07	12S	05W
AMC 346823	Darby 4	10553	538			07	12S	05W
AMC 346824	Darby 5	10553	540			07	12S	05W
AMC 346825	Darby 6	10553	542			07	12S	05W
AMC 346826	Darby 7	10553	544			07	12S	05W
AMC 346827	Darby 8	10553	546			07	12S	05W
AMC 346828	Darby 9	10553	548			07	12S	05W
AMC 346829	Darby 10	10553	550			07	12S	05W
AMC 346830	Darby 11	10553	552			07	12S	05W
AMC 346831	Darby 12	10553	554			07	12S	05W

RECEIVED
 B.L.M. AZ STATE OFFICE
 JUL 25 10:50 AM '06
 PHOENIX, ARIZONA

Date: 7/25/2006

ENTERED IN COMPUTER
 JUL 27 2006 PB

54

EXHIBIT A

County: Pima

State: AZ

BLM Serial #	Claim Name	Original Recording		Amended Recording		Sec	Twp	Range
		Recording #	Page #	Recording #	Page #			
AMC 346832	Darby 13	10553	556			07	12S	05W
AMC 346833	Darby 14	10553	558			07	12S	05W
AMC 346834	Darby 15	10553	560			07	12S	05W
AMC 346835	Darby 16	10553	562			07	12S	05W
AMC 346836	Darby 17	10553	564			07	12S	05W
AMC 346837	Darby 18	10553	566			07	12S	05W
AMC 346838	Darby 19	10553	568			07	12S	05W
AMC 346839	Darby 20	10553	570			07	12S	05W
AMC 346840	Darby 21	10553	572			07	12S	05W
AMC 346841	Darby 22	10553	574			07	12S	05W
AMC 346842	Darby 23	10553	576			07	12S	05W
AMC 346843	Darby 24	10553	578			07	12S	05W
AMC 346844	Darby 25	10553	580			07	12S	05W
AMC 346845	Darby 26	10553	582			07	12S	05W
AMC 346846	Darby 27	10553	584			07	12S	05W
AMC 346847	Darby 28	10553	586			07	12S	05W
AMC 346848	Darby 29	10553	588			07	12S	05W
AMC 346849	Darby 30	10553	590			07	12S	05W
AMC 346850	Darby 31	10553	592			07	12S	05W
AMC 346851	Darby 32	10553	594			07	12S	05W
AMC 346852	Darby 33	10553	596			18	12S	05W
AMC 346853	Darby 34	10553	598			18	12S	05W
AMC 346854	Darby 35	10553	600			18	12S	05W
AMC 346855	Darby 36	10553	602			18	12S	05W
AMC 346856	Darby 37	10553	604			18	12S	05W
AMC 346857	Darby 38	10553	606			18	12S	05W
AMC 346858	Darby 39	10553	608			18	12S	05W
AMC 346859	Darby 40	10553	610			18	12S	05W
AMC 346860	Darby 41	10553	612			18	12S	05W
AMC 346861	Darby 42	10553	614			18	12S	05W
AMC 346862	Darby 43	10553	616			18	12S	05W
AMC 346863	Darby 44	10553	618			18	12S	05W
AMC 346864	Darby 45	10553	620			18	12S	05W
AMC 346865	Darby 46	10553	622			18	12S	05W
AMC 346866	Darby 47	10553	624			18	12S	05W
AMC 346867	Darby 48	10553	626			18	12S	05W
AMC 346868	Darby 49	10553	628			18	12S	05W
AMC 346869	Darby 50	10553	630			18	12S	05W
AMC 346870	Darby 51	10553	632			18	12S	05W
AMC 346871	Darby 52	10553	634			18	12S	05W
AMC 346872	Darby 53	10553	636			18	12S	05W
AMC 346873	Darby 54	10553	638			18	12S	05W

X 2

RECEIVED
 B.L.M. AZ STATE OFFICE
 2006 JUL 25 A 10:58
 PHOENIX, ARIZONA

Date: 7/25/2006

ENTERED IN COMPUTER

JUL 27 2006 *pb*

Page: 2 of 7

42/10

EXHIBIT A

County: Pima

State: AZ

BLM Serial #	Claim Name	Original Recording		Amended Recording		
		Recording #	Page #	Recording #	Page #	Sec Twp Range
AMC 346874	Darby 55	10553	640			18 12S 05W
AMC 346875	Darby 56	10553	642			18 12S 05W
AMC 346876	Darby 57	10553	644			18 12S 05W
AMC 346877	Darby 58	10553	646			18 12S 05W
AMC 346878	Darby 59	10553	648			18 12S 05W
AMC 346879	Darby 60	10553	650			18 12S 05W
AMC 346880	Darby 61	10553	652			18 12S 05W
AMC 346881	Darby 62	10553	654			18 12S 05W
AMC 346882	Darby 63	10553	656			18 12S 05W
AMC 346883	Darby 64	10553	658			18 12S 05W
AMC 346884	Darby 65	10553	660			18 12S 05W
AMC 346885	Darby 66	10553	662			19 12S 05W
AMC 346886	Darby 67	10553	664			19 12S 05W
AMC 346887	Darby 68	10553	666			19 12S 05W
AMC 346888	Darby 69	10553	668			19 12S 05W
AMC 346889	Darby 70	10553	670			19 12S 05W
AMC 346890	Darby 71	10553	672			19 12S 05W
AMC 346891	Darby 72	10553	674			19 12S 05W
AMC 346892	Darby 101	10553	676			19 12S 05W
AMC 346893	Darby 102	10553	678			08 12S 05W
AMC 346894	Darby 103	10553	680			08 12S 05W
AMC 346895	Darby 104	10553	682			08 12S 05W
AMC 346896	Darby 105	10553	684			08 12S 05W
AMC 346897	Darby 106	10553	686			08 12S 05W
AMC 346898	Darby 107	10553	688			08 12S 05W
AMC 346899	Darby 108	10553	690			08 12S 05W
AMC 346900	Darby 109	10553	692			08 12S 05W
AMC 346901	Darby 110	10553	694			08 12S 05W
AMC 346902	Darby 111	10553	696			17 12S 05W
AMC 346903	Darby 112	10553	698			17 12S 05W
AMC 346904	Darby 113	10553	700			17 12S 05W
AMC 346905	Darby 114	10553	702			17 12S 05W
AMC 346906	Darby 115	10553	704			17 12S 05W
AMC 346907	Darby 116	10553	706			17 12S 05W
AMC 346908	Darby 117	10553	708			17 12S 05W
AMC 346909	Darby 118	10553	710			17 12S 05W
AMC 346910	Darby 119	10553	712			17 12S 05W
AMC 346911	Darby 120	10553	714			20 12S 05W
AMC 346912	Darby 121	10553	716			20 12S 05W
AMC 346913	Darby 122	10553	718			18 12S 05W
AMC 346914	Darby 123	10553	720			18 12S 05W
AMC 346915	Darby 124	10553	722			18 12S 05W

PHOENIX, ARIZONA

2006 JUL 25 A 10: 56

RECEIVED B.L.M. AZ STATE OFFICE

Date: 7/25/2006

ENTERED IN COMPUTER
JUL 27 2006

112

EXHIBIT A

County: Pima

State: AZ

BLM Serial #	Claim Name	Original Recording		Amended Recording		
		Recording #	Page #	Recording #	Page #	Sec Twp Range
AMC 346916	Darby 125	10553	724			18 12S 05W
AMC 346917	Darby 126	10553	726			18 12S 05W
AMC 346918	Darby 127	10553	728			18 12S 05W
AMC 346919	Darby 128	10553	730			18 12S 05W
AMC 346920	Darby 129	10553	732			18 12S 05W
AMC 346921	Darby 130	10553	734			19 12S 05W
AMC 346922	Darby 131	10553	736			19 12S 05W
AMC 346923	Darby 132	10553	738			19 12S 05W
AMC 346924	Darby 133	10553	740			19 12S 05W
AMC 346925	Darby 134	10553	742			19 12S 05W
AMC 346926	Darby 135	10553	744			19 12S 05W
AMC 346927	Darby 136	10553	746			19 12S 05W
AMC 346928	Darby 137	10553	748			19 12S 05W
AMC 346929	Darby 138	10553	750			19 12S 05W
AMC 346930	Darby 139	10553	752			19 12S 05W
AMC 346931	Darby 140	10553	754			19 12S 05W
AMC 346932	Darby 141	10553	756			19 12S 05W
AMC 346935	Darby 144	10553	762			28 12S 06W
AMC 346937	Darby 146	10553	766			33 12S 06W
AMC 346939	Darby 148	10553	770			33 12S 06W
AMC 346941	Darby 150	10553	774			33 12S 06W
AMC 346943	Darby 152	10553	778			33 12S 06W
AMC 346945	Darby 154	10553	782			33 12S 06W
AMC 346947	Darby 156	10553	786			33 12S 06W
AMC 346949	Darby 158	10553	790			33 12S 06W
AMC 346951	Darby 160	10553	794			33 12S 06W
AMC 346953	Darby 162	10553	798			33 12S 06W
AMC 346954	Darby 163	10553	800			28 12S 06W
AMC 346955	Darby 164	10553	802			33 12S 06W
AMC 346956	Darby 165	10553	804			33 12S 06W
AMC 346957	Darby 166	10553	806			33 12S 06W
AMC 346958	Darby 167	10553	808			33 12S 06W
AMC 346959	Darby 168	10553	810			33 12S 06W
AMC 346960	Darby 169	10553	812			33 12S 06W
AMC 346961	Darby 170	10553	814			33 12S 06W
AMC 346962	Darby 171	10553	816			33 12S 06W
AMC 346963	Darby 172	10553	818			33 12S 06W
AMC 346964	Darby 173	10553	820			34 12S 06W
AMC 346965	Darby 174	10553	822			34 12S 06W
AMC 346966	Darby 175	10553	824			34 12S 06W
AMC 346967	Darby 176	10553	826			34 12S 06W
AMC 346968	Darby 177	10553	828			34 12S 06W

PHOENIX, ARIZONA

2006 JUL 25 A 10:58

RECEIVED B.L.M. AZ STATE OFFICE

Date: 7/25/2006

ENTERED IN COMPUTER

JUL 27 2006 PB

42/50

EXHIBIT A

County: Pima

State: AZ

BLM Serial #	Claim Name	Original Recording		Amended Recording		
		Recording #	Page #	Recording #	Page #	Sec Twp Range
3 AMC 346969	Darby 178	10553	830			34 12S 06W
AMC 346970	Darby 179	10553	832			34 12S 06W
AMC 346971	Darby 180	10553	834			34 12S 06W
AMC 346981	Darby 190	10553	854			34 12S 06W
AMC 346982	Darby 191	10553	856			34 12S 06W
AMC 346983	Darby 192	10553	858			34 12S 06W
AMC 346984	Darby 193	10553	860			34 12S 06W
AMC 346985	Darby 194	10553	862			34 12S 06W
AMC 346986	Darby 195	10553	864			34 12S 06W
AMC 346987	Darby 196	10553	866			34 12S 06W
AMC 346988	Darby 197	10553	868			34 12S 06W
18 AMC 346989	Darby 198	10553	870			34 12S 06W
AMC 346990	Darby 199	10553	872			34 12S 06W
AMC 346991	Darby 200	10553	874			34 12S 06W
AMC 346992	Darby 201	10553	876			34 12S 06W
AMC 346993	Darby 202	10553	878			34 12S 06W
AMC 346994	Darby 203	10553	880			34 12S 06W
AMC 346995	Darby 204	10553	882			34 12S 06W
AMC 346996	Darby 205	10553	884			34 12S 06W
AMC 346997	Darby 206	10553	886			34 12S 06W
AMC 346998	Darby 207	10553	888			34 12S 06W
AMC 347017	Darby 226	10553	926			34 12S 06W
AMC 347018	Darby 227	10553	928			34 12S 06W
6 AMC 347019	Darby 228	10553	930			34 12S 06W
AMC 347020	Darby 229	10553	932			34 12S 06W
AMC 347021	Darby 230	10553	934			34 12S 06W
AMC 347022	Darby 231	10553	936			34 12S 06W
AMC 347032	Darby 241	10553	956			35 12S 06W
AMC 347033	Darby 242	10553	958			35 12S 06W
AMC 347034	Darby 243	10553	960			35 12S 06W
AMC 347035	Darby 244	10553	962			35 12S 06W
AMC 347036	Darby 245	10553	964			35 12S 06W
AMC 347037	Darby 246	10553	966			35 12S 06W
5 AMC 347038	Darby 247	10553	968			35 12S 06W
AMC 347039	Darby 248	10553	970			35 12S 06W
AMC 347040	Darby 249	10553	972			35 12S 06W
AMC 347041	Darby 250	10553	974			35 12S 06W
AMC 347042	Darby 251	10553	976			35 12S 06W
AMC 347043	Darby 252	10553	978			35 12S 06W
AMC 347044	Darby 253	10553	980			35 12S 06W
AMC 347045	Darby 254	10553	982			35 12S 06W
AMC 347046	Darby 255	10553	984			35 12S 06W

RECEIVED
 B.L.M. AZ STATE OFFICE
 JUL 25 10 56 AM '06
 PHOENIX, ARIZONA

Date: 7/25/2006

ENTERED IN COMPUTER
 JUL 27 2006 PB

42/50

EXHIBIT A

County: Pima

State: AZ

40

BLM Serial #	Claim Name	Original Recording		Amended Recording		Sec	Twp	Range
		Recording #	Page #	Recording #	Page #			
AMC 347047	Darby 256	10553	986			35	12S	06W
AMC 347048	Darby 257	10553	988			35	12S	06W
AMC 347049	Darby 258	10553	990			35	12S	06W
AMC 347050	Darby 259	10553	992			35	12S	06W
AMC 347051	Darby 260	10553	994			36	12S	06W
AMC 347052	Darby 261	10553	996			36	12S	06W
AMC 347053	Darby 262	10553	998			36	12S	06W
AMC 347054	Darby 263	10553	1000			36	12S	06W
AMC 347055	Darby 264	10553	1002			36	12S	06W
AMC 347056	Darby 265	10553	1004			36	12S	06W
AMC 347057	Darby 266	10553	1006			36	12S	06W
AMC 347058	Darby 267	10553	1008			36	12S	06W
AMC 347059	Darby 268	10553	1010			36	12S	06W
AMC 347060	Darby 269	10553	1012			36	12S	06W
AMC 347061	Darby 270	10553	1014			36	12S	06W
AMC 347062	Darby 271	10553	1016			36	12S	06W
AMC 347063	Darby 272	10553	1018			36	12S	06W
AMC 347064	Darby 273	10553	1020			36	12S	06W
AMC 347065	Darby 274	10553	1022			36	12S	06W
AMC 347066	Darby 275	10553	1024			36	12S	06W
AMC 347067	Darby 276	10553	1026			36	12S	06W
AMC 347068	Darby 277	10553	1028			36	12S	06W
AMC 347069	Darby 278	10553	1030			31	12S	05W
AMC 347070	Darby 279	10553	1032			36	12S	06W
AMC 347071	Darby 280	10553	1034			31	12S	05W
AMC 347072	Darby 281	10553	1036			36	12S	06W
AMC 347073	Darby 282	10553	1038			31	12S	05W
AMC 347074	Darby 283	10553	1040			36	12S	06W
AMC 347075	Darby 284	10553	1042			31	12S	05W
AMC 347076	Darby 285	10553	1044			36	12S	06W
AMC 347077	Darby 286	10553	1046			31	12S	05W
AMC 347078	Darby 287	10553	1048			36	12S	06W
AMC 347079	Darby 288	10553	1050			31	12S	05W
AMC 347080	Darby 289	10553	1052			36	12S	06W
AMC 347081	Darby 290	10553	1054			31	12S	05W
AMC 347082	Darby 291	10553	1056			36	12S	06W
AMC 347083	Darby 292	10553	1058			31	12S	05W
AMC 347084	Darby 293	10553	1060			36	12S	06W
AMC 347085	Darby 294	10553	1062			31	12S	05W
AMC 347086	Darby 295	10553	1064			34	12S	06W
AMC 349241	Darby 300	10680	2286			12	12S	06W
AMC 349242	Darby 301	10680	2288			12	12S	06W

RECEIVED
 B.L.M. AZ STATE OFFICE
 2006 JUL 25 A 10: 56
 PHOENIX, ARIZONA

Date: 7/25/2006

ENTERED IN COMPUTER
 JUL 27 2006 PB

Page: 6 of 7

42/10

EXHIBIT A

County: Pima

State: AZ

BLM Serial #	Claim Name	Original Recording		Amended Recording		
		Recording #	Page #	Recording #	Page #	Sec Twp Range
AMC 349243	Darby 302	10680	2290			12 12S 06W
AMC 349244	Darby 303	10680	2292			12 12S 06W
AMC 349245	Darby 304	10680	2294			12 12S 06W
AMC 349246	Darby 305	10680	2296			12 12S 06W
AMC 349247	Darby 306	10680	2298			12 12S 06W
AMC 349248	Darby 307	10680	2300			12 12S 06W
AMC 349249	Darby 308	10680	2302			01 12S 06W
AMC 349250	Darby 309	10680	2304			01 12S 06W
AMC 349251	Darby 310	10680	2306			01 12S 06W
AMC 349252	Darby 311	10680	2308			01 12S 06W
AMC 349253	Darby 312	10680	2310			01 12S 06W
AMC 349254	Darby 313	10680	2312			01 12S 06W
AMC 349255	Darby 314	10680	2314			01 12S 06W
AMC 349256	Darby 315	10680	2316			01 12S 06W
AMC 349257	Darby 316	10680	2318			01 12S 06W
AMC 349258	Darby 317	10680	2320			01 12S 06W
AMC 349259	Darby 318	10680	2322			06 12S 05W
AMC 349260	Darby 319	10680	2324			06 12S 05W
AMC 349261	Darby 320	10680	2326			06 12S 05W
AMC 349262	Darby 321	10680	2328			06 12S 05W
AMC 349263	Darby 322	10680	2330			06 12S 05W
AMC 349264	Darby 323	10680	2332			06 12S 05W
AMC 349265	Darby 324	10680	2334			06 12S 05W
AMC 349266	Darby 325	10680	2336			06 12S 05W
AMC 349267	Darby 326	10680	2338			06 12S 05W
AMC 349268	Darby 327	10680	2340			06 12S 05W
AMC 349269	Darby 328	10680	2342			06 12S 05W
AMC 349270	Darby 329	10680	2344			06 12S 05W
AMC 349271	Darby 330	10680	2346			06 12S 05W
AMC 349272	Darby 331	10680	2348			06 12S 05W
AMC 349273	Darby 332	10680	2350			06 12S 05W
AMC 349274	Darby 333	10680	2352			06 12S 05W
AMC 349275	Darby 334	10680	2354			06 12S 05W
AMC 349276	Darby 335	10680	2356			06 12S 05W
AMC 349277	Darby 336	10680	2358			06 12S 05W
AMC 349278	Darby 337	10680				06 12S 05W
Total # Of Claims:	288					

36

PHOENIX, ARIZONA

ENTERED IN COMPUTER
JUL 27 2006 *JB*

2006 JUL 25 A 10: 56

RECEIVED
B.L.M. AZ STATE OFFICE

36/56

LEAD FILE NUMBERS:

_____	_____	_____	AMC 41648
_____	_____	_____	67991
_____	_____	_____	180088
_____	_____	_____	332760
_____	_____	_____	346820
_____	_____	_____	349241

TRANSACTION DATE: 07/25/2006

AMOUNT PAID: \$36,000⁰⁰

RECEIPT NUMBER: 1321212

CODE NUMBER: 582

LEAD AMC SERIAL NUMBER	AMC SERIAL NUMBER(S)	NUMBER OF CLAIM(S)	AMOUNT PAID
AMC 41648	041648 - 041659	12	1,500
67991	067991 - 067994	4	500
180088	180090	1	125
"	180096 - 180104	9	1,125
332760	332760 - 332763	4	500
346820	346820 - 346932	113	14,125
"	346935	1	125
"	346937	1	125
"	346939	1	125
"	346941	1	125
"	346943	1	125
"	346945	1	125
"	346947	1	125
"	346949	1	125
"	346951	1	125
"	346953 - 346971	19	2,375
"	346981 - 346998	18	2,250
GRAND TOTAL(S):	SUB TOTAL →	189	\$23,625

DATE ENTERED INTO COMPUTER: JUL 27 2006

INITIALS: PB

VERIFIED PB

continue on Back →

Continuation:

LEAD AMC SERIAL NUMBER	AMC SERIAL NUMBER(S)	NUMBER OF CLAIM(S)	AMOUNT PAID
Continue from pg. 1	SUB TOTAL(S)	189	\$ 23,625
AMC 346820	347017 - 347022	6	750
"	347032 - 347086	55	6875
349241	349241 - 349278	38	4750
GRAND TOTAL(S):	GRAND TOTAL PAID →	288	\$36,000

Message:

288 ROWS RETRIEVED

VERIFIED
 JUL 27 2006
 PB

CBS Export Results Report

Include Resolved Records

Record Status

- Error Records (E/M/I)
- Accepted Records (A/W)
- "On Hold" Records (H)
- All Records (for s/n or receipt nr)
- Exported, No Results From CBS
- New (not yet exported)

Search Criteria Responsible Ar

Enter export Date (mm/dd/yyyy) ALL
 Serial Number match (optional)
 Receipt Nr (optional) 1321212
 Export Nr (exclusive)
 LR2000 User (defaults to login) ALL

- User (U,X)
- Programme
- All (U,P,X)

Query

Reset

User

United States Department of the Interior
 Bureau of Land Management
 BUSINESS & SUPPORT SVCS DIV
 ONE N CENTRAL AVE
 PHOENIX, AZ 85004 -2203
 Phone: (602) 417-9200

Receipt

No: 1321212

Transaction #: 1366009		ENTERED IN COMPUTER JUL 27 2006 PB
Date of Transaction: 07/25/2006		
CUSTOMER:	PHELPS DODGE CORP ONE NORTH CENTRAL PHOENIX, AZ 85004	

LINE #	QTY	DESCRIPTION	REMARKS	UNIT PRICE	TOTAL
1	1.00	LOCATABLE MINERALS / MINING CLAIMS-NOT NEW-UNADJUD, ONE AUTH NO. ONLY / MINING CLAIM MONEY RECEIVED (455) CASES: AMC41648/\$36000.00	MAINT 2007 (288)	- n/a -	36000.00
TOTAL:					\$36,000.00

PAYMENT INFORMATION			
1	AMOUNT:	\$36,000.00	POSTMARKED: N/A
	TYPE:	CHECK	RECEIVED: 07/25/2006
	CHECK NO:	541960	
	NAME:	PHELPS DODGE CORP ONE NORTH CENTRAL PHOENIX AZ 85004	

REMARKS

This receipt was generated by the automated BLM Collections and Billing System and is a paper representation of a portion of the official electronic record contained therein.

August 11, 2005

After recording, return to:
Phelps Dodge Corporation
Attn: D. Stillwell
1 North Central Avenue
Phoenix, AZ 85004

AMC 41648
AMC 67991
AMC 180088
AMC 332760
AMC 346820
AMC 349241

Bureau of Land Management
Arizona State Office
222 N. Central Avenue
Phoenix, AZ 85004

2005

**NOTICE OF INTENT TO HOLD MINING CLAIMS AND PAYMENT OF BLM
MAINTENANCE FEE**

Re: Payment of Annual Claim Maintenance Fee

Dear Sir or Madam:

This will serve as notice that Phelps Dodge Corporation, whose address for purposes of this filing is Land and Water Department, One North Central Ave., 17th Floor, Phoenix, Arizona 85004, intends to hold the mining claims and/or mill sites described on Exhibit A attached hereto for the assessment year ending at 12 o'clock, noon, on September 1, 2006 by payment of the annual maintenance fee of \$125 per claim or site. Payment of such amount is made herewith for such assessment year for each of the claims and sites, the name, and BLM serial number with the book and page or index number of recording of the location notice in the official records of Pima County, Arizona, of which, is set forth on Exhibit A attached hereto and by this reference incorporated herein.

Donald A. Stillwell

Donald A. Stillwell for
Phelps Dodge Corporation.

PHOENIX, ARIZONA


2005 AUG 11 P 2:29

RECEIVED
B.L.M. AZ STATE OFFICE

State of Arizona)
) ss.
County of Maricopa)

The foregoing instrument was acknowledged before me on August 11 2005 by Donald A. Stillwell, on behalf of Phelps Dodge Corporation

(Seal)



Allison L. Porter

Notary Public

My commission expires: Nov. 7, 2006

ENTERED IN COMPUTER

RE 9/15/05

TOTAL 2883/se

EXHIBIT A

County: Pima

State: AZ

BLM Serial #	Claim Name	Original Recording		Amended Recording		Sec	Twp	Range
		Recording #	Page #	Recording #	Page #			
AMC 041648	Phila	YY	627			28	12S	06W
AMC 041649	Phila No. 1	ZZ	139			28	12S	06W
AMC 041650	Phila No. 2	ZZ	140			28	12S	06W
AMC 041651	Alfred No. 2	WW	514	YY	547	28	12S	06W
AMC 041652	White Apex	WW	516	YY	550	28	12S	06W
AMC 041653	Daisy	WW	512	YY	553	28	12S	06W
AMC 041654	Daisy No. 1	WW	513	YY	554	28	12S	06W
AMC 041655	Copper No. 1	XX	595	YY	551	27	12S	06W
AMC 041656	New Copper No. 2	371	243			28	12S	06W
AMC 041657	Last Wedge	XX	598	521	231	27	12S	06W
AMC 041658	Fracture	LLL	289	518	124	27	12S	06W
AMC 041659	Fracture No. 1	LLL	365			27	12S	06W
AMC 067991	Copper Ridge #6	SS	587			35	12S	06W
AMC 067992	Copper Ridge #7	SS	588			35	12S	06W
AMC 067993	Copper Ridge #9	SS	595			36	12S	06W
AMC 067994	Copper Ridge #11	SS	585			35	12S	06W
AMC 180090	MARGIE 3	6808	600			25	12S	06W
AMC 180096	MARGIE 9	6808	612			25	12S	06W
AMC 180097	MARGIE 10	6808	614			25	12S	06W
AMC 180098	MARGIE 11	6808	616			25	12S	06W
AMC 180099	MARGIE 12	6808	618			25	12S	06W
AMC 180100	MARGIE 13	6808	620			26	12S	06W
AMC 180101	MARGIE 14	6808	622			26	12S	06W
AMC 180102	MARGIE 19	6808	624			26	12S	06W
AMC 180103	MARGIE 20	6808	626			26	12S	06W
AMC 180104	MARGIE 21	6808	628			26	12S	06W
AMC 332760	AJ 1	9998	324			28	12S	06W
AMC 332761	AJ 2	9998	328			27	12S	06W
AMC 332762	AJ 3	9998	330			27	12S	06W
AMC 332763	AJ 4	9998	332			27	12S	06W
AMC 346820	Darby 1	10553	532			07	12S	05W
AMC 346821	Darby 2	10553	534			07	12S	05W
AMC 346822	Darby 3	10553	536			07	12S	05W
AMC 346823	Darby 4	10553	538			07	12S	05W
AMC 346824	Darby 5	10553	540			07	12S	05W
AMC 346825	Darby 6	10553	542			07	12S	05W
AMC 346826	Darby 7	10553	544			07	12S	05W
AMC 346827	Darby 8	10553	546			07	12S	05W
AMC 346828	Darby 9	10553	548			07	12S	05W
AMC 346829	Darby 10	10553	550			07	12S	05W
AMC 346830	Darby 11	10553	552			07	12S	05W
AMC 346831	Darby 12	10553	554			07	12S	05W

RECEIVED
B.L.M. AZ STATE OFFICE
2005 AUG 11 P 2:29
PHOENIX, ARIZONA

RE 9/15/05

42/50

EXHIBIT A

County: Pima

State: AZ

BLM Serial #	Claim Name	Original Recording		Amended Recording		Sec	Twp	Range
		Recording #	Page #	Recording #	Page #			
AMC 346832	Darby 13	10553	556			07	12S	05W
AMC 346833	Darby 14	10553	558			07	12S	05W
AMC 346834	Darby 15	10553	560			07	12S	05W
AMC 346835	Darby 16	10553	562			07	12S	05W
AMC 346836	Darby 17	10553	564			07	12S	05W
AMC 346837	Darby 18	10553	566			07	12S	05W
AMC 346838	Darby 19	10553	568			07	12S	05W
AMC 346839	Darby 20	10553	570			07	12S	05W
AMC 346840	Darby 21	10553	572			07	12S	05W
AMC 346841	Darby 22	10553	574			07	12S	05W
AMC 346842	Darby 23	10553	576			07	12S	05W
AMC 346843	Darby 24	10553	578			07	12S	05W
AMC 346844	Darby 25	10553	580			07	12S	05W
AMC 346845	Darby 26	10553	582			07	12S	05W
AMC 346846	Darby 27	10553	584			07	12S	05W
AMC 346847	Darby 28	10553	586			07	12S	05W
AMC 346848	Darby 29	10553	588			07	12S	05W
AMC 346849	Darby 30	10553	590			07	12S	05W
AMC 346850	Darby 31	10553	592			07	12S	05W
AMC 346851	Darby 32	10553	594			07	12S	05W
AMC 346852	Darby 33	10553	596			18	12S	05W
AMC 346853	Darby 34	10553	598			18	12S	05W
AMC 346854	Darby 35	10553	600			18	12S	05W
AMC 346855	Darby 36	10553	602			18	12S	05W
AMC 346856	Darby 37	10553	604			18	12S	05W
AMC 346857	Darby 38	10553	606			18	12S	05W
AMC 346858	Darby 39	10553	608			18	12S	05W
AMC 346859	Darby 40	10553	610			18	12S	05W
AMC 346860	Darby 41	10553	612			18	12S	05W
AMC 346861	Darby 42	10553	614			18	12S	05W
AMC 346862	Darby 43	10553	616			18	12S	05W
AMC 346863	Darby 44	10553	618			18	12S	05W
AMC 346864	Darby 45	10553	620			18	12S	05W
AMC 346865	Darby 46	10553	622			18	12S	05W
AMC 346866	Darby 47	10553	624			18	12S	05W
AMC 346867	Darby 48	10553	626			18	12S	05W
AMC 346868	Darby 49	10553	628			18	12S	05W
AMC 346869	Darby 50	10553	630			18	12S	05W
AMC 346870	Darby 51	10553	632			18	12S	05W
AMC 346871	Darby 52	10553	634			18	12S	05W
AMC 346872	Darby 53	10553				18	12S	05W
AMC 346873	Darby 54	10553				18	12S	05W

RECEIVED
BLM, AZ STATE OFFICE
2:30 P
2005 AUG 11
PHOENIX, ARIZONA

Date: 8/11/2005

Page: 2 of 7

RE 9/15/05
47/50

EXHIBIT A

County: Pima

State: AZ

BLM Serial #	Claim Name	Original Recording		Amended Recording				
		Recording #	Page #	Recording #	Page #	Sec	Twp	Range
AMC 346874	Darby 55	10553	640			18	12S	05W
AMC 346875	Darby 56	10553	642			18	12S	05W
AMC 346876	Darby 57	10553	644			18	12S	05W
AMC 346877	Darby 58	10553	646			18	12S	05W
AMC 346878	Darby 59	10553	648			18	12S	05W
AMC 346879	Darby 60	10553	650			18	12S	05W
AMC 346880	Darby 61	10553	652			18	12S	05W
AMC 346881	Darby 62	10553	654			18	12S	05W
AMC 346882	Darby 63	10553	656			18	12S	05W
AMC 346883	Darby 64	10553	658			18	12S	05W
AMC 346884	Darby 65	10553	660			19	12S	05W
AMC 346885	Darby 66	10553	662			19	12S	05W
AMC 346886	Darby 67	10553	664			19	12S	05W
AMC 346887	Darby 68	10553	666			19	12S	05W
AMC 346888	Darby 69	10553	668			19	12S	05W
AMC 346889	Darby 70	10553	670			19	12S	05W
AMC 346890	Darby 71	10553	672			19	12S	05W
AMC 346891	Darby 72	10553	674			19	12S	05W
AMC 346892	Darby 101	10553	676			08	12S	05W
AMC 346893	Darby 102	10553	678			08	12S	05W
AMC 346894	Darby 103	10553	680			08	12S	05W
AMC 346895	Darby 104	10553	682			08	12S	05W
AMC 346896	Darby 105	10553	684			08	12S	05W
AMC 346897	Darby 106	10553	686			08	12S	05W
AMC 346898	Darby 107	10553	688			08	12S	05W
AMC 346899	Darby 108	10553	690			08	12S	05W
AMC 346900	Darby 109	10553	692			08	12S	05W
AMC 346901	Darby 110	10553	694			17	12S	05W
AMC 346902	Darby 111	10553	696			17	12S	05W
AMC 346903	Darby 112	10553	698			17	12S	05W
AMC 346904	Darby 113	10553	700			17	12S	05W
AMC 346905	Darby 114	10553	702			17	12S	05W
AMC 346906	Darby 115	10553	704			17	12S	05W
AMC 346907	Darby 116	10553	706			17	12S	05W
AMC 346908	Darby 117	10553	708			17	12S	05W
AMC 346909	Darby 118	10553	710			17	12S	05W
AMC 346910	Darby 119	10553	712			20	12S	05W
AMC 346911	Darby 120	10553	714			20	12S	05W
AMC 346912	Darby 121	10553	716			18	12S	05W
AMC 346913	Darby 122	10553	718			18	12S	05W
AMC 346914	Darby 123	10553	720			18	12S	05W
AMC 346915	Darby 124	10553	722			18	12S	05W

RECEIVED
 B.L.M. AZ STATE OFFICE
 2005 AUG 11 P 2:30
 PHOENIX, ARIZONA

Date: 8/11/2005

Page: 3 of 7

RE 9/15/05
 42/50

EXHIBIT A

County: Pima

State: AZ

BLM Serial #	Claim Name	Original Recording		Amended Recording			Twp	Range
		Recording #	Page #	Recording #	Page #	Sec		
AMC 346916	Darby 125	10553	724			18	12S	05W
AMC 346917	Darby 126	10553	726			18	12S	05W
AMC 346918	Darby 127	10553	728			18	12S	05W
AMC 346919	Darby 128	10553	730			18	12S	05W
AMC 346920	Darby 129	10553	732			18	12S	05W
AMC 346921	Darby 130	10553	734			19	12S	05W
AMC 346922	Darby 131	10553	736			19	12S	05W
AMC 346923	Darby 132	10553	738			19	12S	05W
AMC 346924	Darby 133	10553	740			19	12S	05W
AMC 346925	Darby 134	10553	742			19	12S	05W
AMC 346926	Darby 135	10553	744			19	12S	05W
AMC 346927	Darby 136	10553	746			19	12S	05W
AMC 346928	Darby 137	10553	748			19	12S	05W
AMC 346929	Darby 138	10553	750			19	12S	05W
AMC 346930	Darby 139	10553	752			19	12S	05W
AMC 346931	Darby 140	10553	754			19	12S	05W
AMC 346932	Darby 141	10553	756			19	12S	05W
AMC 346935	Darby 144	10553	762			28	12S	06W
AMC 346937	Darby 146	10553	766			33	12S	06W
AMC 346939	Darby 148	10553	770			33	12S	06W
AMC 346941	Darby 150	10553	774			33	12S	06W
AMC 346943	Darby 152	10553	778			33	12S	06W
AMC 346945	Darby 154	10553	782			33	12S	06W
AMC 346947	Darby 156	10553	786			33	12S	06W
AMC 346949	Darby 158	10553	790			33	12S	06W
AMC 346951	Darby 160	10553	794			33	12S	06W
AMC 346953	Darby 162	10553	798			33	12S	06W
AMC 346954	Darby 163	10553	800			28	12S	06W
AMC 346955	Darby 164	10553	802			33	12S	06W
AMC 346956	Darby 165	10553	804			33	12S	06W
AMC 346957	Darby 166	10553	806			33	12S	06W
AMC 346958	Darby 167	10553	808			33	12S	06W
AMC 346959	Darby 168	10553	810			33	12S	06W
AMC 346960	Darby 169	10553	812			33	12S	06W
AMC 346961	Darby 170	10553	814			33	12S	06W
AMC 346962	Darby 171	10553	816			33	12S	06W
AMC 346963	Darby 172	10553	818			34	12S	06W
AMC 346964	Darby 173	10553	820			34	12S	06W
AMC 346965	Darby 174	10553	822			34	12S	06W
AMC 346966	Darby 175	10553	824			34	12S	06W
AMC 346967	Darby 176	10553	826			34	12S	06W
AMC 346968	Darby 177	10553	828			34	12S	06W

RECEIVED
 B.L.M. AZ STATE OFFICE
 2005 AUG 11 P 2:30
 PAGOENIX, ARIZONA

Date: 8/11/2005

Page: 4 of 7

RE 9/15/05 42/8

EXHIBIT A

County: Pima

State: AZ

BLM Serial #	Claim Name	Original Recording		Amended Recording				
		Recording #	Page #	Recording #	Page #	Sec	Twp	Range
AMC 346969	Darby 178	10553	830			34	12S	06W
AMC 346970	Darby 179	10553	832			34	12S	06W
AMC 346971	Darby 180	10553	834			34	12S	06W
AMC 346981	Darby 190	10553	854			34	12S	06W
AMC 346982	Darby 191	10553	856			34	12S	06W
AMC 346983	Darby 192	10553	858			34	12S	06W
AMC 346984	Darby 193	10553	860			34	12S	06W
AMC 346985	Darby 194	10553	862			34	12S	06W
AMC 346986	Darby 195	10553	864			34	12S	06W
AMC 346987	Darby 196	10553	866			34	12S	06W
AMC 346988	Darby 197	10553	868			34	12S	06W
AMC 346989	Darby 198	10553	870			34	12S	06W
AMC 346990	Darby 199	10553	872			34	12S	06W
AMC 346991	Darby 200	10553	874			34	12S	06W
AMC 346992	Darby 201	10553	876			34	12S	06W
AMC 346993	Darby 202	10553	878			34	12S	06W
AMC 346994	Darby 203	10553	880			34	12S	06W
AMC 346995	Darby 204	10553	882			34	12S	06W
AMC 346996	Darby 205	10553	884			34	12S	06W
AMC 346997	Darby 206	10553	886			34	12S	06W
AMC 346998	Darby 207	10553	888			34	12S	06W
AMC 347017	Darby 226	10553	926			34	12S	06W
AMC 347018	Darby 227	10553	928			34	12S	06W
AMC 347019	Darby 228	10553	930			34	12S	06W
AMC 347020	Darby 229	10553	932			34	12S	06W
AMC 347021	Darby 230	10553	934			34	12S	06W
AMC 347022	Darby 231	10553	936			34	12S	06W
AMC 347032	Darby 241	10553	956			35	12S	06W
AMC 347033	Darby 242	10553	958			35	12S	06W
AMC 347034	Darby 243	10553	960			35	12S	06W
AMC 347035	Darby 244	10553	962			35	12S	06W
AMC 347036	Darby 245	10553	964			35	12S	06W
AMC 347037	Darby 246	10553	966			35	12S	06W
AMC 347038	Darby 247	10553	968			35	12S	06W
AMC 347039	Darby 248	10553	970			35	12S	06W
AMC 347040	Darby 249	10553	972			35	12S	06W
AMC 347041	Darby 250	10553	974			35	12S	06W
AMC 347042	Darby 251	10553	976			35	12S	06W
AMC 347043	Darby 252	10553	978			35	12S	06W
AMC 347044	Darby 253	10553	980			35	12S	06W
AMC 347045	Darby 254	10553	982			35	12S	06W
AMC 347046	Darby 255	10553	984			35	12S	06W

PHOENIX, ARIZONA

2005 AUG 11 P 2:30

RECEIVED B.L.M. AZ STATE OFFICE

Date: 8/11/2005

Page: 5 of 7

RE 9/15/05 4/5/05

EXHIBIT A

County: Pima

State: AZ

BLM Serial #	Claim Name	Original Recording		Amended Recording		Sec	Twp	Range
		Recording #	Page #	Recording #	Page #			
AMC 347047	Darby 256	10553	986			35	12S	06W
AMC 347048	Darby 257	10553	988			35	12S	06W
AMC 347049	Darby 258	10553	990			35	12S	06W
AMC 347050	Darby 259	10553	992			35	12S	06W
AMC 347051	Darby 260	10553	994			36	12S	06W
AMC 347052	Darby 261	10553	996			36	12S	06W
AMC 347053	Darby 262	10553	998			36	12S	06W
AMC 347054	Darby 263	10553	1000			36	12S	06W
AMC 347055	Darby 264	10553	1002			36	12S	06W
AMC 347056	Darby 265	10553	1004			36	12S	06W
AMC 347057	Darby 266	10553	1006			36	12S	06W
AMC 347058	Darby 267	10553	1008			36	12S	06W
AMC 347059	Darby 268	10553	1010			36	12S	06W
AMC 347060	Darby 269	10553	1012			36	12S	06W
AMC 347061	Darby 270	10553	1014			36	12S	06W
AMC 347062	Darby 271	10553	1016			36	12S	06W
AMC 347063	Darby 272	10553	1018			36	12S	06W
AMC 347064	Darby 273	10553	1020			36	12S	06W
AMC 347065	Darby 274	10553	1022			36	12S	06W
AMC 347066	Darby 275	10553	1024			36	12S	06W
AMC 347067	Darby 276	10553	1026			36	12S	06W
AMC 347068	Darby 277	10553	1028			36	12S	06W
AMC 347069	Darby 278	10553	1030			31	12S	05W
AMC 347070	Darby 279	10553	1032			36	12S	06W
AMC 347071	Darby 280	10553	1034			31	12S	05W
AMC 347072	Darby 281	10553	1036			36	12S	06W
AMC 347073	Darby 282	10553	1038			31	12S	05W
AMC 347074	Darby 283	10553	1040			36	12S	06W
AMC 347075	Darby 284	10553	1042			31	12S	05W
AMC 347076	Darby 285	10553	1044			36	12S	06W
AMC 347077	Darby 286	10553	1046			31	12S	05W
AMC 347078	Darby 287	10553	1048			36	12S	06W
AMC 347079	Darby 288	10553	1050			31	12S	05W
AMC 347080	Darby 289	10553	1052			36	12S	06W
AMC 347081	Darby 290	10553	1054			31	12S	05W
AMC 347082	Darby 291	10553	1056			36	12S	06W
AMC 347083	Darby 292	10553	1058			31	12S	05W
AMC 347084	Darby 293	10553	1060			36	12S	06W
AMC 347085	Darby 294	10553	1062			31	12S	05W
AMC 347086	Darby 295	10553	1064			34	12S	06W
AMC 349241	Darby 300	10680	2286			12	12S	06W
AMC 349242	Darby 301	10680	2288			12	12S	06W

RECEIVED
 B.L.M. AZ STATE OFFICE
 2005 AUG 11 P 2:30
 PHOENIX, ARIZONA

Date: 8/11/2005

Page: 6 of 7

RE 9/15/05
 42/sc

EXHIBIT A

County: Pima

State: AZ

<u>BLM Serial #</u>	<u>Claim Name</u>	<u>Original Recording</u>		<u>Amended Recording</u>		<u>Sec</u>	<u>Twp</u>	<u>Range</u>
		<u>Recording #</u>	<u>Page #</u>	<u>Recording #</u>	<u>Page #</u>			
AMC 349243	Darby 302	10680	2290			12	12S	06W
AMC 349244	Darby 303	10680	2292			12	12S	06W
AMC 349245	Darby 304	10680	2294			12	12S	06W
AMC 349246	Darby 305	10680	2296			12	12S	06W
AMC 349247	Darby 306	10680	2298			12	12S	06W
AMC 349248	Darby 307	10680	2300			12	12S	06W
AMC 349249	Darby 308	10680	2302			01	12S	06W
AMC 349250	Darby 309	10680	2304			01	12S	06W
AMC 349251	Darby 310	10680	2306			01	12S	06W
AMC 349252	Darby 311	10680	2308			01	12S	06W
AMC 349253	Darby 312	10680	2310			01	12S	06W
AMC 349254	Darby 313	10680	2312			01	12S	06W
AMC 349255	Darby 314	10680	2314			01	12S	06W
AMC 349256	Darby 315	10680	2316			01	12S	06W
AMC 349257	Darby 316	10680	2318			01	12S	06W
AMC 349258	Darby 317	10680	2320			01	12S	06W
AMC 349259	Darby 318	10680	2322			06	12S	05W
AMC 349260	Darby 319	10680	2324			06	12S	05W
AMC 349261	Darby 320	10680	2326			06	12S	05W
AMC 349262	Darby 321	10680	2328			06	12S	05W
AMC 349263	Darby 322	10680	2330			06	12S	05W
AMC 349264	Darby 323	10680	2332			06	12S	05W
AMC 349265	Darby 324	10680	2334			06	12S	05W
AMC 349266	Darby 325	10680	2336			06	12S	05W
AMC 349267	Darby 326	10680	2338			06	12S	05W
AMC 349268	Darby 327	10680	2340			06	12S	05W
AMC 349269	Darby 328	10680	2342			06	12S	05W
AMC 349270	Darby 329	10680	2344			06	12S	05W
AMC 349271	Darby 330	10680	2346			06	12S	05W
AMC 349272	Darby 331	10680	2348			06	12S	05W
AMC 349273	Darby 332	10680	2350			06	12S	05W
AMC 349274	Darby 333	10680	2352			06	12S	05W
AMC 349275	Darby 334	10680	2354			06	12S	05W
AMC 349276	Darby 335	10680	2356			06	12S	05W
AMC 349277	Darby 336	10680	2358			06	12S	05W
AMC 349278	Darby 337	10680	2360			06	12S	05W

Total # Of Claims: 288

2005 AUG 11 P 2:30

RECEIVED
B.L.M. AZ STATE OFFICE

Date: 8/11/2005

Page: 7 of 7

RE 9/15/05 26/SC

**United States Department of the Interior
Bureau of Land Management
BUSINESS & SUPPORT SVCS DIV
222 N CENTRAL AVE
PHOENIX, AZ 85004 -2203
Phone: (602) 417-9200**

Receipt	
No:	1126511

Transaction #: 1165495
Date of Transaction: 08/11/2005
CUSTOMER: PHELPS DODGE CORP ONE N CENTRAL AVE 17TH FLOOR PHOENIX, AZ 85004

LINE #	QTY	DESCRIPTION	REMARKS	UNIT PRICE	TOTAL
1	1.00	LOCATABLE MINERALS / MINING CLAIMS-NOT NEW-UNADJUD, ONE AUTH NO. ONLY / MINING CLAIM MONEY RECEIVED (455) CASES: AMC41648/\$36000.00	MAINT 2006 (288)	- n/a -	36000.00
TOTAL:					\$36,000.00

PAYMENT INFORMATION			
1	AMOUNT:	\$36,000.00	POSTMARKED: N/A
	TYPE:	CHECK	RECEIVED: 08/11/2005
	CHECK NO:	503917	
	NAME:	PHELPS DODGE CORP ONE N CENTRAL AVE 17TH FLOOR PHOENIX AZ 85004	

REMARKS

This receipt was generated by the automated BLM Collections and Billing System and is a paper representation of a portion of the official electronic record contained therein.

AMC 67991

41648

180088

332760

346820

349241

August 16, 2004

Bureau of Land Management
Arizona State Office
222 N. Central Avenue
Phoenix, AZ 85004

Re: Payment of Annual Maintenance Fee

Gentlemen:

This will serve notice that Phelps Dodge Exploration Corporation, whose address for purposes of this filing is One N. Central Avenue, Phoenix, AZ 85004, intends to hold the mining claims described on Exhibit A attached hereto for the assessment year ending at 12 o'clock noon on September 1, 2005 by payment of the annual maintenance fee of \$125 per claim. Payment of such amount is made herewith for such assessment year for each of the claims the name and BLM Serial number of which, and the book and page or index number of recording of the location notice in the official records of Pima County, Arizona, of which is set forth on Exhibit A attached hereto and by this reference incorporated herein. Said mining claims are owned by Phelps Dodge Corporation, One N. Central Avenue, Phoenix, AZ 85004.

RECEIVED
B.L.M. AZ STATE OFFICE
2004 AUG 16
PHOENIX, ARIZONA

PHELPS DODGE CORPORATION

Donald A. Stillwell

State of ARIZONA
County of Pima

The foregoing instrument was acknowledged before me on 8/16, 2004 by Donald A. Stillwell on behalf of PHELPS DODGE CORPORATION.

(Seal)

Jacqueline Madison
Notary Public

My commission expires:

6/14/06



ENTERED INTO COMPUTER

10/14/04

EXHIBIT A

Name of Claim	Date Located	Notice of Location (G. & S.R.M., Arizona)			Book	Page	BLM Serial Number
		Section	Township	Range			
Copper Ridge #9	9/3/1912	36	12S	6W	SS	595	A MC 67993
Copper Ridge #6	9/2/1912	35	12S	6W	SS	587	A MC 67991
Copper Ridge #7	9/2/1912	35	12S	6W	SS	588	A MC 67992
Copper Ridge #11	9/3/1912	35	12S	6W	SS	585	A MC 67994
Phila	5/26/1916	28	12S	6W	YY	627	A MC 41648
Phila No. 1	8/29/1916	28	12S	6W	ZZ	139	A MC 41649
Phila No. 2	8/29/1916	28	12S	6W	ZZ	140	A MC 41650
Alfred No. 2	7/30/1915	28	12S	6W	WW	514	
Alfred (amendment of Alfred No. 2)	7/8/1916	28	12S	6W	YY	547	A MC 41651
White Apex	7/31/1915	28	12S	6W	WW	516	A MC 41652
amended	7/18/1916	28	12S	6W	YY	550	
Daisy	7/31/1915	28	12S	6W	WW	512	A MC 41653
amended	7/8/1916	28	12S	6W	YY	553	
Daisy No. 1	7/31/1915	28	12S	6W	WW	513	A MC 41654
amended	7/8/1916	28	12S	6W	YY	554	
Copper No. 1	3/15/1916	27	12S	6W	XX	595	A MC 41655
amended	7/8/1916	27	12S	6W	YY	551	
New Copper No. 2	7/26/1951	28	12S	6W	371	243	A MC 41656
Last Wedge	1/3/1916	27	12S	6W	XX	598	A MC 41657
amended	10/4/1952	27	12S	6W	521	231	
Fracture	11/3/1927	27	12S	6W	LLL	289	A MC 41658
amended	5/5/1928	27	12S	6W	LLL	506	
amended	9/26/1952	27	12S	6W	518	124-125	
Fracture No. 1	11/20/1927	27	12S	6W	LLL	365	A MC 41659

Name of Claim	Book	Page	Serial Number
MARGIE 3	6808	600-601	A MC 180090
MARGIE 9	6808	612-613	A MC 180096
MARGIE 10	6808	614-615	A MC 180097
MARGIE 11	6808	616-617	A MC 180098
MARGIE 12	6808	618-619	A MC 180099
MARGIE 13	6808	620-621	A MC 180100
MARGIE 14	6808	622-623	A MC 180101
MARGIE 19	6808	624-625	A MC 180102
MARGIE 20	6808	626-627	A MC 180103
MARGIE 21	6808	628-629	A MC 180104
AJ 1	9998	324	A MC 332760
AJ 2	9998	328	A MC 332761
AJ 3	9998	330	A MC 332762
AJ 4	9998	332	A MC 332763

RECEIVED
 B.L.M. AZ STATE OFFICE
 2004 AUG 16 P 3: 21
 PHOENIX, ARIZONA

30 mnc

EXHIBIT A

CLAIM NAME	NO.	BLM-AMC SERIAL NO.	PIMA DOCKET	COUNTY PAGE	LOCATION TOWNSHIP	NOTICE RANGE	IN SECTION
Millsites							
Darby	1	346820	10553	532	12 South	5 West	7
Darby	2	346821	10553	534	12 South	5 West	7
Darby	3	346822	10553	536	12 South	5 West	7
Darby	4	346823	10553	538	12 South	5 West	7
Darby	5	346824	10553	540	12 South	5 West	7
Darby	6	346825	10553	542	12 South	5 West	7
Darby	7	346826	10553	544	12 South	5 West	7
Darby	8	346827	10553	546	12 South	5 West	7
Darby	9	346828	10553	548	12 South	5 West	7
Darby	10	346829	10553	550	12 South	5 West	7
Darby	11	346830	10553	552	12 South	5 West	7
Darby	12	346831	10553	554	12 South	5 West	7
Darby	13	346832	10553	556	12 South	5 West	7
Darby	14	346833	10553	558	12 South	5 West	7
Darby	15	346834	10553	560	12 South	5 West	7
Darby	16	346835	10553	562	12 South	5 West	7
Darby	17	346836	10553	564	12 South	5 West	7
Darby	18	346837	10553	566	12 South	5 West	7
Darby	19	346838	10553	568	12 South	5 West	7
Darby	20	346839	10553	570	12 South	5 West	7
Darby	21	346840	10553	572	12 South	5 West	7
Darby	22	346841	10553	574	12 South	5 West	7
Darby	23	346842	10553	576	12 South	5 West	7
Darby	24	346843	10553	578	12 South	5 West	7
Darby	25	346844	10553	580	12 South	5 West	7
Darby	26	346845	10553	582	12 South	5 West	7
Darby	27	346846	10553	584	12 South	5 West	7
Darby	28	346847	10553	586	12 South	5 West	7
Darby	29	346848	10553	588	12 South	5 West	7
Darby	30	346849	10553	590	12 South	5 West	7
Darby	31	346850	10553	592	12 South	5 West	7
Darby	32	346851	10553	594	12 South	5 West	7
Darby	33	346852	10553	596	12 South	5 West	18
Darby	34	346853	10553	598	12 South	5 West	18
Darby	35	346854	10553	600	12 South	5 West	18

RECEIVED
 P.L.M. AZ STATE OFFICE
 PHOENIX, ARIZONA
 2001-AUG-16
 10
 21

EXHIBIT A

CLAIM NAME	NO.	BLM-AMC SERIAL NO.	PIMA DOCKET	COUNTY PAGE	LOCATION TOWNSHIP	NOTICE RANGE	IN SECTION
Darby	36	346855	10553	602	12 South	5 West	18
Darby	37	346856	10553	604	12 South	5 West	18
Darby	38	346857	10553	606	12 South	5 West	18
Darby	39	346858	10553	608	12 South	5 West	18
Darby	40	346859	10553	610	12 South	5 West	18
Darby	41	346860	10553	612	12 South	5 West	18
Darby	42	346861	10553	614	12 South	5 West	18
Darby	43	346862	10553	616	12 South	5 West	18
Darby	44	346863	10553	618	12 South	5 West	18
Darby	45	346864	10553	620	12 South	5 West	18
Darby	46	346865	10553	622	12 South	5 West	18
Darby	47	346866	10553	624	12 South	5 West	18
Darby	48	346867	10553	626	12 South	5 West	18
Darby	49	346868	10553	628	12 South	5 West	18
Darby	50	346869	10553	630	12 South	5 West	18
Darby	51	346870	10553	632	12 South	5 West	18
Darby	52	346871	10553	634	12 South	5 West	18
Darby	53	346872	10553	636	12 South	5 West	18
Darby	54	346873	10553	638	12 South	5 West	18
Darby	55	346874	10553	640	12 South	5 West	18
Darby	56	346875	10553	642	12 South	5 West	18
Darby	57	346876	10553	644	12 South	5 West	18
Darby	58	346877	10553	646	12 South	5 West	18
Darby	59	346878	10553	648	12 South	5 West	18
Darby	60	346879	10553	650	12 South	5 West	18
Darby	61	346880	10553	652	12 South	5 West	18
Darby	62	346881	10553	654	12 South	5 West	18
Darby	63	346882	10553	656	12 South	5 West	18
Darby	64	346883	10553	658	12 South	5 West	18
Darby	65	346884	10553	660	12 South	5 West	18
Darby	66	346885	10553	662	12 South	5 West	19
Darby	67	346886	10553	664	12 South	5 West	19
Darby	68	346887	10553	666	12 South	5 West	19
Darby	69	346888	10553	668	12 South	5 West	19
Darby	70	346889	10553	670	12 South	5 West	19
Darby	71	346890	10553	672	12 South	5 West	19

RECEIVED
 AUG 16 10 51 AM '04
 2004

EXHIBIT A

CLAIM NAME	BLM-AMC NO.	PIMA DOCKET	COUNTY PAGE	LOCATION TOWNSHIP	NOTICE RANGE	IN SECTION	
Darby	72	346891	10553	674	12 South	5 West	19
Darby	300	349241	10680	2286	12 South	6 West	12
Darby	301	349242	10680	2288	12 South	6 West	12
Darby	302	349243	10680	2290	12 South	6 West	12
Darby	303	349244	10680	2292	12 South	6 West	12
Darby	304	349245	10680	2294	12 South	6 West	12
Darby	305	349246	10680	2296	12 South	6 West	12
Darby	306	349247	10680	2298	12 South	6 West	12
Darby	307	349248	10680	2300	12 South	6 West	12
Darby	308	349249	10680	2302	12 South	6 West	1
Darby	309	349250	10680	2304	12 South	6 West	1
Darby	310	349251	10680	2306	12 South	6 West	1
Darby	311	349252	10680	2308	12 South	6 West	1
Darby	312	349253	10680	2310	12 South	6 West	1
Darby	313	349254	10680	2312	12 South	6 West	1
Darby	314	349255	10680	2314	12 South	6 West	1
Darby	315	349256	10680	2316	12 South	6 West	1
Darby	316	349257	10680	2318	12 South	6 West	1
Darby	317	349258	10680	2320	12 South	6 West	1
Darby	318	349259	10680	2322	12 South	5 West	6
Darby	319	349260	10680	2324	12 South	5 West	6
Darby	320	349261	10680	2326	12 South	5 West	6
Darby	321	349262	10680	2328	12 South	5 West	6
Darby	322	349263	10680	2330	12 South	5 West	6
Darby	323	349264	10680	2332	12 South	5 West	6
Darby	324	349265	10680	2334	12 South	5 West	6
Darby	325	349266	10680	2336	12 South	5 West	6
Darby	326	349267	10680	2338	12 South	5 West	6
Darby	327	349268	10680	2340	12 South	5 West	6
Darby	328	349269	10680	2342	12 South	5 West	6
Darby	329	349270	10680	2344	12 South	5 West	6
Darby	330	349271	10680	2346	12 South	5 West	6
Darby	331	349272	10680	2348	12 South	5 West	6
Darby	332	349273	10680	2350	12 South	5 West	6
Darby	333	349274	10680	2352	12 South	5 West	6
Darby	334	349275	10680	2354	12 South	5 West	6

RECEIVED
 BLM-AZ STATE OFFICE
 2011 AUG 16 P 3 2

EXHIBIT A

CLAIM NAME	BLM-AMC NO.	PIMA DOCKET	COUNTY PAGE	LOCATION TOWNSHIP	NOTICE RANGE	IN SECTION	
Darby	335	349276	10680	2356	12 South	5 West	6
Darby	336	349277	10680	2358	12 South	5 West	6
Darby	337	349278	10680	2360	12 South	5 West	6
Lode Claims							
Darby	101	346892	10553	676	12 South	5 West	8
Darby	102	346893	10553	678	12 South	5 West	8
Darby	103	346894	10553	680	12 South	5 West	8
Darby	104	346895	10553	682	12 South	5 West	8
Darby	105	346896	10553	684	12 South	5 West	8
Darby	106	346897	10553	686	12 South	5 West	8
Darby	107	346898	10553	688	12 South	5 West	8
Darby	108	346899	10553	690	12 South	5 West	8
Darby	109	346900	10553	692	12 South	5 West	8
Darby	110	346901	10553	694	12 South	5 West	17
Darby	111	346902	10553	696	12 South	5 West	17
Darby	112	346903	10553	698	12 South	5 West	17
Darby	113	346904	10553	700	12 South	5 West	17
Darby	114	346905	10553	702	12 South	5 West	17
Darby	115	346906	10553	704	12 South	5 West	17
Darby	116	346907	10553	706	12 South	5 West	17
Darby	117	346908	10553	708	12 South	5 West	17
Darby	118	346909	10553	710	12 South	5 West	17
Darby	119	346910	10553	712	12 South	5 West	17
Darby	120	346911	10553	714	12 South	5 West	17
Darby	121	346912	10553	716	12 South	5 West	17
Darby	122	346913	10553	718	12 South	5 West	17
Darby	123	346914	10553	720	12 South	5 West	17
Darby	124	346915	10553	722	12 South	5 West	18
Darby	125	346916	10553	724	12 South	5 West	18
Darby	126	346917	10553	726	12 South	5 West	18
Darby	127	346918	10553	728	12 South	5 West	18
Darby	128	346919	10553	730	12 South	5 West	18
Darby	129	346920	10553	732	12 South	5 West	18
Darby	130	346921	10553	734	12 South	5 West	19

33 MC

EXHIBIT A

CLAIM NAME	NO.	BLM-AMC SERIAL NO.	PIMA DOCKET	COUNTY PAGE	LOCATION TOWNSHIP	NOTICE RANGE	IN SECTION
Darby	131	346922	10553	736	12 South	5 West	19
Darby	132	346923	10553	738	12 South	5 West	19
Darby	133	346924	10553	740	12 South	5 West	19
Darby	134	346925	10553	742	12 South	5 West	19
Darby	135	346926	10553	744	12 South	5 West	19
Darby	136	346927	10553	746	12 South	5 West	19
Darby	137	346928	10553	748	12 South	5 West	19
Darby	138	346929	10553	750	12 South	5 West	19
Darby	139	346930	10553	752	12 South	5 West	19
Darby	140	346931	10553	754	12 South	5 West	19
Darby	141	346932	10553	756	12 South	5 West	19
Darby	144	346935	10553	762	12 South	6 West	28
Darby	146	346937	10553	766	12 South	6 West	33
Darby	148	346939	10553	770	12 South	6 West	33
Darby	150	346941	10553	774	12 South	6 West	33
Darby	152	346943	10553	778	12 South	6 West	33
Darby	154	346945	10553	782	12 South	6 West	33
Darby	156	346947	10553	786	12 South	6 West	33
Darby	158	346949	10553	790	12 South	6 West	33
Darby	160	346951	10553	794	12 South	6 West	33
Darby	162	346953	10553	798	12 South	6 West	33
Darby	163	346954	10553	800	12 South	6 West	28
Darby	164	346955	10553	802	12 South	6 West	33
Darby	165	346956	10553	804	12 South	6 West	33
Darby	166	346957	10553	806	12 South	6 West	33

RECEIVED
 L.M. CALZADILLA
 PHOENIX ARIZONA
 2004 AUG 16 P 3-21

EXHIBIT A

CLAIM NAME	BLM-AMC SERIAL NO.	PIMA DOCKET	COUNTY PAGE	LOCATION TOWNSHIP	NOTICE RANGE	IN SECTION	
Darby	167	346958	10553	808	12 South	6 West	33
Darby	168	346959	10553	810	12 South	6 West	33
Darby	169	346960	10553	812	12 South	6 West	33
Darby	170	346961	10553	814	12 South	6 West	33
Darby	171	346962	10553	816	12 South	6 West	33
Darby	172	346963	10553	818	12 South	6 West	33
Darby	173	346964	10553	820	12 South	6 West	34
Darby	174	346965	10553	822	12 South	6 West	34
Darby	175	346966	10553	824	12 South	6 West	34
Darby	176	346967	10553	826	12 South	6 West	34
Darby	177	346968	10553	828	12 South	6 West	34
Darby	178	346969	10553	830	12 South	6 West	34
Darby	179	346970	10553	832	12 South	6 West	34
Darby	180	346971	10553	834	12 South	6 West	34

RECEIVED
 B.L.M. AZ STATE OFFICE
 2004 AUG 16 P 3: 21
 PHOENIX, ARIZONA

Darby	190	346981	10553	854	12 South	6 West	34
Darby	191	346982	10553	856	12 South	6 West	34
Darby	192	346983	10553	858	12 South	6 West	34
Darby	193	346984	10553	860	12 South	6 West	34
Darby	194	346985	10553	862	12 South	6 West	34
Darby	195	346986	10553	864	12 South	6 West	34
Darby	196	346987	10553	866	12 South	6 West	34
Darby	197	346988	10553	868	12 South	6 West	34
Darby	198	346989	10553	870	12 South	6 West	34
Darby	199	346990	10553	872	12 South	6 West	34
Darby	200	346991	10553	874	12 South	6 West	34
Darby	201	346992	10553	876	12 South	6 West	34
Darby	202	346993	10553	878	12 South	6 West	34

mc

EXHIBIT A

CLAIM		BLM-AMC	PIMA	COUNTY	LOCATION	NOTICE	IN
NAME	NO.	SERIAL NO.	DOCKET	PAGE	TOWNSHIP	RANGE	SECTION
Darby	203	346994	10553	880	12 South	6 West	34
Darby	204	346995	10553	882	12 South	6 West	34
Darby	205	346996	10553	884	12 South	6 West	34
Darby	206	346997	10553	886	12 South	6 West	34
Darby	207	346998	10553	888	12 South	6 West	34

RECEIVED
 B.L.M. AZ STATE OFFICE
 2004 AUG 16 P 3:21
 PHOENIX, ARIZONA

Darby	226	347017	10553	926	12 South	6 West	34
Darby	227	347018	10553	928	12 South	6 West	34
Darby	228	347019	10553	930	12 South	6 West	34
Darby	229	347020	10553	932	12 South	6 West	34
Darby	230	347021	10553	934	12 South	6 West	34
Darby	231	347022	10553	936	12 South	6 West	34

Handwritten initials: TMC

EXHIBIT A

CLAIM NAME	NO.	BLM-AMC SERIAL NO.	PIMA DOCKET	COUNTY PAGE	LOCATION TOWNSHIP	NOTICE RANGE	IN SECTION
------------	-----	--------------------	-------------	-------------	-------------------	--------------	------------

Darby	241	347032	10553	956	12 South	6 West	35
Darby	242	347033	10553	958	12 South	6 West	35
Darby	243	347034	10553	960	12 South	6 West	35
Darby	244	347035	10553	962	12 South	6 West	35
Darby	245	347036	10553	964	12 South	6 West	35
Darby	246	347037	10553	966	12 South	6 West	35
Darby	247	347038	10553	968	12 South	6 West	35
Darby	248	347039	10553	970	12 South	6 West	35
Darby	249	347040	10553	972	12 South	6 West	35
Darby	250	347041	10553	974	12 South	6 West	35
Darby	251	347042	10553	976	12 South	6 West	35
Darby	252	347043	10553	978	12 South	6 West	35
Darby	253	347044	10553	980	12 South	6 West	35
Darby	254	347045	10553	982	12 South	6 West	35
Darby	255	347046	10553	984	12 South	6 West	35
Darby	256	347047	10553	986	12 South	6 West	35
Darby	257	347048	10553	988	12 South	6 West	35
Darby	258	347049	10553	990	12 South	6 West	35
Darby	259	347050	10553	992	12 South	6 West	35
Darby	260	347051	10553	994	12 South	6 West	36
Darby	261	347052	10553	996	12 South	6 West	36
Darby	262	347053	10553	998	12 South	6 West	36
Darby	263	347054	10553	1000	12 South	6 West	36
Darby	264	347055	10553	1002	12 South	6 West	36
Darby	265	347056	10553	1004	12 South	6 West	36
Darby	266	347057	10553	1006	12 South	6 West	36
Darby	267	347058	10553	1008	12 South	6 West	36
Darby	268	347059	10553	1010	12 South	6 West	36
Darby	269	347060	10553	1012	12 South	6 West	36
Darby	270	347061	10553	1014	12 South	6 West	36
Darby	271	347062	10553	1016	12 South	6 West	36
Darby	272	347063	10553	1018	12 South	6 West	36
Darby	273	347064	10553	1020	12 South	6 West	36
Darby	274	347065	10553	1022	12 South	6 West	36

EXHIBIT A

CLAIM NAME	NO.	BLM-AMC SERIAL NO.	PIMA DOCKET	COUNTY PAGE	LOCATION TOWNSHIP	NOTICE RANGE	IN SECTION
Darby	275	347066	10553	1024	12 South	6 West	36
Darby	276	347067	10553	1026	12 South	6 West	36
Darby	277	347068	10553	1028	12 South	6 West	36
Darby	278	347069	10553	1030	12 South	5 West	31
Darby	279	347070	10553	1032	12 South	6 West	36
Darby	280	347071	10553	1034	12 South	5 West	31
Darby	281	347072	10553	1036	12 South	6 West	36
Darby	282	347073	10553	1038	12 South	5 West	31
Darby	283	347074	10553	1040	12 South	6 West	36
Darby	284	347075	10553	1042	12 South	5 West	31
Darby	285	347076	10553	1044	12 South	6 West	36
Darby	286	347077	10553	1046	12 South	5 West	31
Darby	287	347078	10553	1048	12 South	6 West	36
Darby	288	347079	10553	1050	12 South	5 West	31
Darby	289	347080	10553	1052	12 South	6 West	36
Darby	290	347081	10553	1054	12 South	5 West	31
Darby	291	347082	10553	1056	12 South	6 West	36
Darby	292	347083	10553	1058	12 South	5 West	31
Darby	293	347084	10553	1060	12 South	6 West	36
Darby	294	347085	10553	1062	12 South	5 West	31
Darby	295	347086	10553	1064	12 South	6 West	34

*Darby
295*

RECEIVED
B.L.M. AZ STATE OFFICE
2004 AUG 16 P 3:21
PHOENIX, ARIZONA

31 MC

United States Department of the Interior
Bureau of Land Management
 BUSINESS & SUPPORT SVCS DIV
 222 N CENTRAL AVE
 PHOENIX, AZ 85004 -2203
 Phone: (602) 417-9200

Receipt	
No:	929414

Transaction #: 963646
Date of Transaction: 08/16/2004

CUSTOMER:	PHELPS DODGE CORP ONE N CENTRAL AVE 17TH FLOOR PHOENIX, AZ 85004
------------------	---

LINE #	QTY	DESCRIPTION	REMARKS	UNIT PRICE	TOTAL
1	1.00	LOCATABLE MINERALS / MINING CLAIMS-NOT NEW-UNADJUD, ONE AUTH NO. ONLY / MINING CLAIM MONEY RECEIVED (455) CASES: AMC67993/\$36000.00	MAINT 2005/288 ✓	- n/a -	36000.00
TOTAL:					\$36,000.00 ✓

PAYMENT INFORMATION			
1	AMOUNT:	\$36,000.00	POSTMARKED: N/A
	TYPE:	CHECK	RECEIVED: 08/16/2004
	CHECK NO:	226787	
	NAME:	PHELPS DODGE CORP ONE N CENTRAL AVE 17TH FLOOR PHOENIX AZ 85004	

REMARKS

This receipt was generated by the automated BLM Collections and Billing System and is a paper representation of a portion of the official electronic record contained therein.

Receipt No. 739688

Trans No. 769214

LEAD FILE #'S ~~AMC~~ AMC 41648,

AMC 67991, AMC 180088,

AMC 332760, AMC 346820,

AMC 349241

AMC Number	Code	Amount
41648-41659	482	1200 ⁰⁰
67991-67994	"	400 ⁰⁰
180090	"	100 ⁰⁰
180096-180104	"	900 ⁰⁰
332760-332763	"	400 ⁰⁰
346820-346932	"	11300 ⁰⁰
346935	}	100 ⁰⁰
346937		100 ⁰⁰
346939		100 ⁰⁰
346941		100 ⁰⁰
346943		100 ⁰⁰
346945		100 ⁰⁰
346947		100 ⁰⁰
346949		100 ⁰⁰
346951	"	100 ⁰⁰
346953-346971	482	1900 ⁰⁰
TOTAL:		\$17,100 ⁰⁰

AMC Number	Code	Amount
346981-346998	482	1800 ⁰⁰
347017-347022	"	600 ⁰⁰
347032-347086	"	5500 ⁰⁰
349241-349278	"	3800 ⁰⁰
TOTAL:		\$17,700 ⁰⁰

Date of Doc 8/27/03

Date of Rec't 8/27/03

Amount Rec'd \$ 28800⁰⁰

Amount Earned \$ 28800⁰⁰

Date Entered: 9/29/03

Date Verified: 10/6/03 PK

Sent to Accts: _____

Date Earned: _____

- 480 POL
- 481 NOI
- 482 MAINT
- 396 TRANS
- 635 AMEND

NOTES:

August 27, 2003

Bureau of Land Management
Department of the Interior
222 N. Central Avenue
Phoenix, AZ 85004

NOTICE OF INTENT TO HOLD MINING CLAIMS

Re: Payment of Annual Claim Maintenance Fee

Dear Sir or Madam:


This will serve as notice that Phelps Dodge Mining Company, a division of Phelps Dodge Corporation, whose address for purposes of this filing is Environment, Land and Water Department, 1 North Central Ave., Phoenix, Arizona 85004, intends to hold the mining claims and/or mill sites described on Exhibit A attached hereto for the assessment year ending at 12 o'clock, noon, on September 1, 2004 by payment of the annual maintenance fee of \$100 per claim or site. Payment of such amount is made herewith for such assessment year for each of the claims and sites, the name, and BLM serial number with the book and page or index number of recording of the location notice in the official records of Pima County, Arizona, of which, is set forth on Exhibit A attached hereto and by this reference incorporated herein.

RECEIVED
B.L.M. AZ STATE OFFICE
2003 AUG 27 A 11:00
PHOENIX, ARIZONA

Donald A. Stillwell
Donald A. Stillwell for
Phelps Dodge Mining Company

State of Arizona)
) ss.
County of Maricopa)

The foregoing instrument was acknowledged before me on August 27, 2003, by Donald A. Stillwell, on behalf of Phelps Dodge Mining Company.



Leslie Nielsen
Notary Public

CHR-900-0001-0000

10/6/03RK
ENTERED IN COMPUTER VERIFIED
RZ ~~9/29/03~~ 9/29/03

EXHIBIT A

Name of Claim	Date Located	Notice of Location (G. & S.R.M., Arizona)			Book	Page	BLM Serial Number
		Section	Township	Range			
Copper Ridge #9	9/3/1912	36	12S	6W	SS	595	A MC 67993
Copper Ridge #6	9/2/1912	35	12S	6W	SS	587	A MC 67991
Copper Ridge #7	9/2/1912	35	12S	6W	SS	588	A MC 67992
Copper Ridge #11	9/3/1912	35	12S	6W	SS	585	A MC 67994
Phila	5/26/1916	28	12S	6W	YY	627	A MC 41648
Phila No. 1	8/29/1916	28	12S	6W	ZZ	139	A MC 41649
Phila No. 2	8/29/1916	28	12S	6W	ZZ	140	A MC 41650
Alfred No. 2	7/30/1915	28	12S	6W	WW	514	
Alfred (amendment of Alfred No. 2)	7/8/1916	28	12S	6W	YY	547	A MC 41651
White Apex	7/31/1915	28	12S	6W	WW	516	A MC 41652
amended	7/18/1916	28	12S	6W	YY	550	
Daisy	7/31/1915	28	12S	6W	WW	512	A MC 41653
amended	7/8/1916	28	12S	6W	YY	553	
Daisy No. 1	7/31/1915	28	12S	6W	WW	513	A MC 41654
amended	7/8/1916	28	12S	6W	YY	554	
Copper No. 1	3/15/1916	27	12S	6W	XX	595	A MC 41655
amended	7/8/1916	27	12S	6W	YY	551	
New Copper No. 2	7/26/1951	28	12S	6W	371	243	A MC 41656
Last Wedge	1/3/1916	27	12S	6W	XX	598	A MC 41657
amended	10/4/1952	27	12S	6W	521	231	
Fracture	11/3/1927	27	12S	6W	LLL	289	A MC 41658
amended	5/5/1928	27	12S	6W	LLL	506	
amended	9/26/1952	27	12S	6W	518	124-125	
Fracture No. 1	11/20/1927	27	12S	6W	LLL	365	A MC 41659

Name of Claim	Book	Page	Serial Number
MARGIE 3	6808	600-601	A MC 180090
MARGIE 9	6808	612-613	A MC 180096
MARGIE 10	6808	614-615	A MC 180097
MARGIE 11	6808	616-617	A MC 180098
MARGIE 12	6808	618-619	A MC 180099
MARGIE 13	6808	620-621	A MC 180100
MARGIE 14	6808	622-623	A MC 180101
MARGIE 19	6808	624-625	A MC 180102
MARGIE 20	6808	626-627	A MC 180103
MARGIE 21	6808	628-629	A MC 180104
AJ 1	9998	324	A MC 332760
AJ 2	9998	328	A MC 332761
AJ 3	9998	330	A MC 332762
AJ 4	9998	332	A MC 332763

RECEIVED
 B.L.M. AZ STATE OFFICE
 2003 AUG 27 A 11: 09
 PHOENIX, ARIZONA

ENTERED IN COMPUTER
 RE 9/29/03

EXHIBIT A

CLAIM NAME	BLM-AMC NO.	PIMA DOCKET	COUNTY PAGE	LOCATION TOWNSHIP	NOTICE RANGE	IN SECTION	
Millsites							
Darby	1	346820	10553	532	12 South	5 West	7
Darby	2	346821	10553	534	12 South	5 West	7
Darby	3	346822	10553	536	12 South	5 West	7
Darby	4	346823	10553	538	12 South	5 West	7
Darby	5	346824	10553	540	12 South	5 West	7
Darby	6	346825	10553	542	12 South	5 West	7
Darby	7	346826	10553	544	12 South	5 West	7
Darby	8	346827	10553	546	12 South	5 West	7
Darby	9	346828	10553	548	12 South	5 West	7
Darby	10	346829	10553	550	12 South	5 West	7
Darby	11	346830	10553	552	12 South	5 West	7
Darby	12	346831	10553	554	12 South	5 West	7
Darby	13	346832	10553	556	12 South	5 West	7
Darby	14	346833	10553	558	12 South	5 West	7
Darby	15	346834	10553	560	12 South	5 West	7
Darby	16	346835	10553	562	12 South	5 West	7
Darby	17	346836	10553	564	12 South	5 West	7
Darby	18	346837	10553	566	12 South	5 West	7
Darby	19	346838	10553	568	12 South	5 West	7
Darby	20	346839	10553	570	12 South	5 West	7
Darby	21	346840	10553	572	12 South	5 West	7
Darby	22	346841	10553	574	12 South	5 West	7
Darby	23	346842	10553	576	12 South	5 West	7
Darby	24	346843	10553	578	12 South	5 West	7
Darby	25	346844	10553	580	12 South	5 West	7
Darby	26	346845	10553	582	12 South	5 West	7
Darby	27	346846	10553	584	12 South	5 West	7
Darby	28	346847	10553	586	12 South	5 West	7
Darby	29	346848	10553	588	12 South	5 West	7
Darby	30	346849	10553	590	12 South	5 West	7
Darby	31	346850	10553	592	12 South	5 West	7
Darby	32	346851	10553	594	12 South	5 West	7
Darby	33	346852	10553	596	12 South	5 West	18
Darby	34	346853	10553	598	12 South	5 West	18
Darby	35	346854	10553	600	12 South	5 West	18

RECEIVED
 B.L.M. AZ STATE OFFICE
 2001 AUG 27 11:09

ENTERED IN COMPUTER

RE 9/29/03

EXHIBIT A

CLAIM NAME	NO.	BLM-AMC SERIAL NO.	PIMA DOCKET	COUNTY PAGE	LOCATION TOWNSHIP	NOTICE RANGE	IN SECTION
Darby	36	346855	10553	602	12 South	5 West	18
Darby	37	346856	10553	604	12 South	5 West	18
Darby	38	346857	10553	606	12 South	5 West	18
Darby	39	346858	10553	608	12 South	5 West	18
Darby	40	346859	10553	610	12 South	5 West	18
Darby	41	346860	10553	612	12 South	5 West	18
Darby	42	346861	10553	614	12 South	5 West	18
Darby	43	346862	10553	616	12 South	5 West	18
Darby	44	346863	10553	618	12 South	5 West	18
Darby	45	346864	10553	620	12 South	5 West	18
Darby	46	346865	10553	622	12 South	5 West	18
Darby	47	346866	10553	624	12 South	5 West	18
Darby	48	346867	10553	626	12 South	5 West	18
Darby	49	346868	10553	628	12 South	5 West	18
Darby	50	346869	10553	630	12 South	5 West	18
Darby	51	346870	10553	632	12 South	5 West	18
Darby	52	346871	10553	634	12 South	5 West	18
Darby	53	346872	10553	636	12 South	5 West	18
Darby	54	346873	10553	638	12 South	5 West	18
Darby	55	346874	10553	640	12 South	5 West	18
Darby	56	346875	10553	642	12 South	5 West	18
Darby	57	346876	10553	644	12 South	5 West	18
Darby	58	346877	10553	646	12 South	5 West	18
Darby	59	346878	10553	648	12 South	5 West	18
Darby	60	346879	10553	650	12 South	5 West	18
Darby	61	346880	10553	652	12 South	5 West	18
Darby	62	346881	10553	654	12 South	5 West	18
Darby	63	346882	10553	656	12 South	5 West	18
Darby	64	346883	10553	658	12 South	5 West	18
Darby	65	346884	10553	660	12 South	5 West	19
Darby	66	346885	10553	662	12 South	5 West	19
Darby	67	346886	10553	664	12 South	5 West	19
Darby	68	346887	10553	666	12 South	5 West	19
Darby	69	346888	10553	668	12 South	5 West	19
Darby	70	346889	10553	670	12 South	5 West	19
Darby	71	346890	10553	672	12 South	5 West	19

B.L.M. RECEIVED
 AZ STATE OFFICE
 AUG 27 11:09

ENTERED IN COMPUTER

RE 9/29/03

EXHIBIT A

CLAIM NAME	BLM-AMC NO.	SERIAL NO.	PIMA DOCKET	COUNTY PAGE	LOCATION TOWNSHIP	NOTICE RANGE	IN SECTION
Darby	72	346891	10553	674	12 South	5 West	19
Darby	300	349241	10680	2286	12 South	6 West	12
Darby	301	349242	10680	2288	12 South	6 West	12
Darby	302	349243	10680	2290	12 South	6 West	12
Darby	303	349244	10680	2292	12 South	6 West	12
Darby	304	349245	10680	2294	12 South	6 West	12
Darby	305	349246	10680	2296	12 South	6 West	12
Darby	306	349247	10680	2298	12 South	6 West	12
Darby	307	349248	10680	2300	12 South	6 West	12
Darby	308	349249	10680	2302	12 South	6 West	1
Darby	309	349250	10680	2304	12 South	6 West	1
Darby	310	349251	10680	2306	12 South	6 West	1
Darby	311	349252	10680	2308	12 South	6 West	1
Darby	312	349253	10680	2310	12 South	6 West	1
Darby	313	349254	10680	2312	12 South	6 West	1
Darby	314	349255	10680	2314	12 South	6 West	1
Darby	315	349256	10680	2316	12 South	6 West	1
Darby	316	349257	10680	2318	12 South	6 West	1
Darby	317	349258	10680	2320	12 South	6 West	1
Darby	318	349259	10680	2322	12 South	5 West	9
Darby	319	349260	10680	2324	12 South	5 West	9
Darby	320	349261	10680	2326	12 South	5 West	9
Darby	321	349262	10680	2328	12 South	5 West	9
Darby	322	349263	10680	2330	12 South	5 West	9
Darby	323	349264	10680	2332	12 South	5 West	9
Darby	324	349265	10680	2334	12 South	5 West	6
Darby	325	349266	10680	2336	12 South	5 West	6
Darby	326	349267	10680	2338	12 South	5 West	6
Darby	327	349268	10680	2340	12 South	5 West	6
Darby	328	349269	10680	2342	12 South	5 West	6
Darby	329	349270	10680	2344	12 South	5 West	6
Darby	330	349271	10680	2346	12 South	5 West	6
Darby	331	349272	10680	2348	12 South	5 West	6
Darby	332	349273	10680	2350	12 South	5 West	6
Darby	333	349274	10680	2352	12 South	5 West	6
Darby	334	349275	10680	2354	12 South	5 West	6

B.L.H. AZ STATE OFFICE
 RECEIVED
 2003 AUG 27 A 11:09

ENTERED IN COMPUTER

RE 9/29/03

EXHIBIT A

CLAIM NAME	BLM-AMC NO.	PIMA DOCKET	COUNTY PAGE	LOCATION TOWNSHIP	NOTICE RANGE	IN SECTION
Darby	335	349276	10680 2356	12 South	5 West	6
Darby	336	349277	10680 2358	12 South	5 West	6
Darby	337	349278	10680 2360	12 South	5 West	6
Lode Claims						
Darby	101	346892	10553 676	12 South	5 West	8
Darby	102	346893	10553 678	12 South	5 West	8
Darby	103	346894	10553 680	12 South	5 West	8
Darby	104	346895	10553 682	12 South	5 West	8
Darby	105	346896	10553 684	12 South	5 West	8
Darby	106	346897	10553 686	12 South	5 West	8
Darby	107	346898	10553 688	12 South	5 West	8
Darby	108	346899	10553 690	12 South	5 West	8
Darby	109	346900	10553 692	12 South	5 West	8
Darby	110	346901	10553 694	12 South	5 West	17
Darby	111	346902	10553 696	12 South	5 West	17
Darby	112	346903	10553 698	12 South	5 West	17
Darby	113	346904	10553 700	12 South	5 West	17
Darby	114	346905	10553 702	12 South	5 West	17
Darby	115	346906	10553 704	12 South	5 West	17
Darby	116	346907	10553 706	12 South	5 West	17
Darby	117	346908	10553 708	12 South	5 West	17
Darby	118	346909	10553 710	12 South	5 West	17
Darby	119	346910	10553 712	12 South	5 West	20
Darby	120	346911	10553 714	12 South	5 West	20
Darby	121	346912	10553 716	12 South	5 West	18
Darby	122	346913	10553 718	12 South	5 West	18
Darby	123	346914	10553 720	12 South	5 West	18
Darby	124	346915	10553 722	12 South	5 West	18
Darby	125	346916	10553 724	12 South	5 West	18
Darby	126	346917	10553 726	12 South	5 West	18
Darby	127	346918	10553 728	12 South	5 West	18
Darby	128	346919	10553 730	12 South	5 West	18
Darby	129	346920	10553 732	12 South	5 West	18
Darby	130	346921	10553 734	12 South	5 West	19

BLM AZ STATE OFFICE
 RECEIVED
 AUG 27 11:09 AM '03

ENTERED IN COMPUTER

RE 9/29/03

EXHIBIT A

CLAIM NAME	NO.	BLM-AMC SERIAL NO.	PIMA DOCKET	COUNTY PAGE	LOCATION TOWNSHIP	NOTICE RANGE	IN SECTION
Darby	131	346922	10553	736	12 South	5 West	19
Darby	132	346923	10553	738	12 South	5 West	19
Darby	133	346924	10553	740	12 South	5 West	19
Darby	134	346925	10553	742	12 South	5 West	19
Darby	135	346926	10553	744	12 South	5 West	19
Darby	136	346927	10553	746	12 South	5 West	19
Darby	137	346928	10553	748	12 South	5 West	19
Darby	138	346929	10553	750	12 South	5 West	19
Darby	139	346930	10553	752	12 South	5 West	19
Darby	140	346931	10553	754	12 South	5 West	19
Darby	141	346932	10553	756	12 South	5 West	19

Darby	144	346935	10553	762	12 South	6 West	28
Darby	146	346937	10553	766	12 South	6 West	33
Darby	148	346939	10553	770	12 South	6 West	33
Darby	150	346941	10553	774	12 South	6 West	33
Darby	152	346943	10553	778	12 South	6 West	33
Darby	154	346945	10553	782	12 South	6 West	33
Darby	156	346947	10553	786	12 South	6 West	33
Darby	158	346949	10553	790	12 South	6 West	33
Darby	160	346951	10553	794	12 South	6 West	33
Darby	162	346953	10553	798	12 South	6 West	33
Darby	163	346954	10553	800	12 South	6 West	28
Darby	164	346955	10553	802	12 South	6 West	33
Darby	165	346956	10553	804	12 South	6 West	33
Darby	166	346957	10553	806	12 South	6 West	33

RECEIVED
 B.L.M. AZ STATE OFFICE
 DENNY ARIZONA
 AUG 27 11:09 AM '03

ENTERED IN COMPUTER

PWS 9/29/03

EXHIBIT A

CLAIM NAME	BLM-AMC NO.	PIMA DOCKET	COUNTY PAGE	LOCATION TOWNSHIP	NOTICE RANGE	IN SECTION
Darby	167	346958	10553 808	12 South	6 West	33
Darby	168	346959	10553 810	12 South	6 West	33
Darby	169	346960	10553 812	12 South	6 West	33
Darby	170	346961	10553 814	12 South	6 West	33
Darby	171	346962	10553 816	12 South	6 West	33
Darby	172	346963	10553 818	12 South	6 West	33
Darby	173	346964	10553 820	12 South	6 West	34
Darby	174	346965	10553 822	12 South	6 West	34
Darby	175	346966	10553 824	12 South	6 West	34
Darby	176	346967	10553 826	12 South	6 West	34
Darby	177	346968	10553 828	12 South	6 West	34
Darby	178	346969	10553 830	12 South	6 West	34
Darby	179	346970	10553 832	12 South	6 West	34
Darby	180	346971	10553 834	12 South	6 West	34

RECEIVED
 B.L.M. AZ STATE OFFICE
 2003 AUG 27 A 11:09
 PHOENIX, ARIZONA

Darby	190	346981	10553 854	12 South	6 West	34
Darby	191	346982	10553 856	12 South	6 West	34
Darby	192	346983	10553 858	12 South	6 West	34
Darby	193	346984	10553 860	12 South	6 West	34
Darby	194	346985	10553 862	12 South	6 West	34
Darby	195	346986	10553 864	12 South	6 West	34
Darby	196	346987	10553 866	12 South	6 West	34
Darby	197	346988	10553 868	12 South	6 West	34
Darby	198	346989	10553 870	12 South	6 West	34
Darby	199	346990	10553 872	12 South	6 West	34
Darby	200	346991	10553 874	12 South	6 West	34
Darby	201	346992	10553 876	12 South	6 West	34
Darby	202	346993	10553 878	12 South	6 West	34

ENTERED IN COMPUTER

RS 9/29/03

EXHIBIT A

CLAIM NAME	NO.	BLM-AMC SERIAL NO.	PIMA DOCKET	COUNTY PAGE	LOCATION TOWNSHIP	NOTICE RANGE	IN SECTION
Darby	203	346994	10553	880	12 South	6 West	34
Darby	204	346995	10553	882	12 South	6 West	34
Darby	205	346996	10553	884	12 South	6 West	34
Darby	206	346997	10553	886	12 South	6 West	34
Darby	207	346998	10553	888	12 South	6 West	34

RECEIVED
 B.L.M. AZ STATE OFFICE
 2003 AUG 27 A 11:09
 PHOENIX, ARIZONA

Darby	226	347017	10553	926	12 South	6 West	34
Darby	227	347018	10553	928	12 South	6 West	34
Darby	228	347019	10553	930	12 South	6 West	34
Darby	229	347020	10553	932	12 South	6 West	34
Darby	230	347021	10553	934	12 South	6 West	34
Darby	231	347022	10553	936	12 South	6 West	34

ENTERED IN COMPUTER

RS 9/29/03

EXHIBIT A

CLAIM NAME	NO.	BLM-AMC SERIAL NO.	PIMA DOCKET	COUNTY PAGE	LOCATION TOWNSHIP	NOTICE RANGE	IN SECTION
------------	-----	--------------------	-------------	-------------	-------------------	--------------	------------

Darby	241	347032	10553	956	12 South	6 West	35
Darby	242	347033	10553	958	12 South	6 West	35
Darby	243	347034	10553	960	12 South	6 West	35
Darby	244	347035	10553	962	12 South	6 West	35
Darby	245	347036	10553	964	12 South	6 West	35
Darby	246	347037	10553	966	12 South	6 West	35
Darby	247	347038	10553	968	12 South	6 West	35
Darby	248	347039	10553	970	12 South	6 West	35
Darby	249	347040	10553	972	12 South	6 West	35
Darby	250	347041	10553	974	12 South	6 West	35
Darby	251	347042	10553	976	12 South	6 West	35
Darby	252	347043	10553	978	12 South	6 West	35
Darby	253	347044	10553	980	12 South	6 West	35
Darby	254	347045	10553	982	12 South	6 West	35
Darby	255	347046	10553	984	12 South	6 West	35
Darby	256	347047	10553	986	12 South	6 West	35
Darby	257	347048	10553	988	12 South	6 West	35
Darby	258	347049	10553	990	12 South	6 West	35
Darby	259	347050	10553	992	12 South	6 West	35
Darby	260	347051	10553	994	12 South	6 West	36
Darby	261	347052	10553	996	12 South	6 West	36
Darby	262	347053	10553	998	12 South	6 West	36
Darby	263	347054	10553	1000	12 South	6 West	36
Darby	264	347055	10553	1002	12 South	6 West	36
Darby	265	347056	10553	1004	12 South	6 West	36
Darby	266	347057	10553	1006	12 South	6 West	36
Darby	267	347058	10553	1008	12 South	6 West	36
Darby	268	347059	10553	1010	12 South	6 West	36
Darby	269	347060	10553	1012	12 South	6 West	36
Darby	270	347061	10553	1014	12 South	6 West	36
Darby	271	347062	10553	1016	12 South	6 West	36
Darby	272	347063	10553	1018	12 South	6 West	36
Darby	273	347064	10553	1020	12 South	6 West	36
Darby	274	347065	10553	1022	12 South	6 West	36

RECEIVED
 B.L.M. AZ STATE OFFICE
 AUG 27 11:10 AM '03

ENTERED IN COMPUTER RE 9/29/03

EXHIBIT A

CLAIM NAME	NO.	BLM-AMC SERIAL NO.	PIMA DOCKET	COUNTY PAGE	LOCATION TOWNSHIP	NOTICE RANGE	IN SECTION
Darby	275	347066	10553	1024	12 South	6 West	36
Darby	276	347067	10553	1026	12 South	6 West	36
Darby	277	347068	10553	1028	12 South	6 West	36
Darby	278	347069	10553	1030	12 South	5 West	31
Darby	279	347070	10553	1032	12 South	6 West	36
Darby	280	347071	10553	1034	12 South	5 West	31
Darby	281	347072	10553	1036	12 South	6 West	36
Darby	282	347073	10553	1038	12 South	5 West	31
Darby	283	347074	10553	1040	12 South	6 West	36
Darby	284	347075	10553	1042	12 South	5 West	31
Darby	285	347076	10553	1044	12 South	6 West	36
Darby	286	347077	10553	1046	12 South	5 West	31
Darby	287	347078	10553	1048	12 South	6 West	36
Darby	288	347079	10553	1050	12 South	5 West	31
Darby	289	347080	10553	1052	12 South	6 West	36
Darby	290	347081	10553	1054	12 South	5 West	31
Darby	291	347082	10553	1056	12 South	6 West	36
Darby	292	347083	10553	1058	12 South	5 West	31
Darby	293	347084	10553	1060	12 South	6 West	36
Darby	294	347085	10553	1062	12 South	5 West	31
Darby	295	347086	10553	1064	12 South	6 West	34

ENTERED IN COUNTY BOOK

RE 9/29/03

PHOENIX, ARIZONA

2003 AUG 27 A 11: 10

RECEIVED
B.L.M. AZ STATE OFFICE

**United States Department of the Interior
Bureau of Land Management
BUSINESS & SUPPORT SVCS DIV
222 N CENTRAL AVE
PHOENIX, AZ 85004 -2203
Phone: (602) 417-9200**

Receipt	
No:	739688

Transaction #: 769214
Date of Transaction: 08/27/2003

CUSTOMER: PHELPS DODGE CORP
 ONE N CENTRAL AVE
 17TH FLOOR
 PHOENIX, AZ 85004

LINE #	QTY	DESCRIPTION	REMARKS	UNIT PRICE	TOTAL
1	1.00	LOCATABLE MINERALS / MINING CLAIMS-NOT NEW-UNADJUD, ONE AUTH NO. ONLY / MINING CLAIM MONEY RECEIVED (455) CASES: AMC67993/\$28800.00	MAINT 2004 (288)	- n/a -	28800.00
TOTAL:					\$28,800.00

PAYMENT INFORMATION			
1	AMOUNT:	\$28,800.00	POSTMARKED: N/A
	TYPE:	CHECK	RECEIVED: 08/27/2003
	CHECK NO:	167431	
	NAME:	PHELPS DODGE CORP ONE N CENTRAL AVE 17TH FLOOR PHOENIX AZ 85004	

REMARKS

This receipt was generated by the automated BLM Collections and Billing System and is a paper representation of a portion of the official electronic record contained therein.

Receipt No. 53342

LEAD FILE #'S

Trans No. 557734

41648, 67991, 180088, 332760,
346820, 349241

AMC Number	Code	Amount
41648-41659	482	1,200
67991-67994		400
180090		100
180096-180104		900
332760-332763		400
346820-346932		11,300
346935		100
346937		100
346939		100
346941		100
346943		100
346945		100
346947		100
346949		100
346951		100
346953-346971	L	1,900
TOTAL:		\$17,100

AMC Number	Code	Amount
346981-346998	482	1,800
347017-347022		600
347032-347086		5,500
349241-349278	L	3,800
TOTAL:		\$11,700

Date of Doc 8/05/02

Date Entered: 9/25/02 AB

Date of Rec't 8/5/02

Date Verified: " "

Amount Rec'd 28,800.00

Sent to Accts: " "

Amount Earned 28,800.00

Date Earned: _____

- 480 POL
- 481 NOI
- 482 MAINT
- 396 TRANS
- 635 AMEND

NOTES:

RECEIVED
B.L.M. AZ STATE OFFICE

2002 AUG - 5 A 10: 29

PHOENIX, ARIZONA

August 5, 2002

Bureau of Land Management
Department of the Interior
222 North Central Avenue
Phoenix, Arizona 85004-2203

NOTICE OF INTENT TO HOLD MINING CLAIMS

Re: Payment of Annual Claim Maintenance Fee

Dear Sir or Madam:

This will serve as notice that Phelps Dodge Mining Company, a division of Phelps Dodge Corporation, whose address for purposes of this filing is Environment, Land and Water Department, 1 North Central Ave., Phoenix, Arizona 85004, intends to hold the mining claims and/or mill sites described on Exhibit A attached hereto for the assessment year ending at 12 o'clock, noon, on September 1, 2003 by payment of the annual maintenance fee of \$100 per claim or site. Payment of such amount is made herewith for such assessment year for each of the claims and sites, the name, and BLM serial number with the book and page or index number of recording of the location notice in the official records of Pima County, Arizona, of which, is set forth on Exhibit A attached hereto and by this reference incorporated herein.


Donald A. Stillwell

Donald A. Stillwell for
Phelps Dodge Mining Company

State of Arizona)
) ss.
County of Maricopa)

The foregoing instrument was acknowledged before me on August 5, 2002, by Donald A. Stillwell, on behalf of Phelps Dodge Mining Company.

(Seal)



Jacqueline Madison
Notary Public



CHR-900-0001-0000

ENTERED INTO COMPUTER

9/25/02 aB

EXHIBIT A

Name of Claim	Date Located	Notice of Location (G. & S.R.M., Arizona)			Book	Page	BLM Serial Number
		Section	Township	Range			
Copper Ridge #9	9/3/1912	36	12S	6W	SS	595	A MC 67993
Copper Ridge #6	9/2/1912	35	12S	6W	SS	587	A MC 67991
Copper Ridge #7	9/2/1912	35	12S	6W	SS	588	A MC 67992
Copper Ridge #11	9/3/1912	35	12S	6W	SS	585	A MC 67994
Phila	5/26/1916	28	12S	6W	YY	627	A MC 41648
Phila No. 1	8/29/1916	28	12S	6W	ZZ	139	A MC 41649
Phila No. 2	8/29/1916	28	12S	6W	ZZ	140	A MC 41650
Alfred No. 2	7/30/1915	28	12S	6W	WW	514	
Alfred (amendment of Alfred No. 2)	7/8/1916	28	12S	6W	YY	547	A MC 41651
White Apex	7/31/1915	28	12S	6W	WW	516	A MC 41652
amended	7/18/1916	28	12S	6W	YY	550	
Daisy	7/31/1915	28	12S	6W	WW	512	A MC 41653
amended	7/8/1916	28	12S	6W	YY	553	
Daisy No. 1	7/31/1915	28	12S	6W	WW	513	A MC 41654
amended	7/8/1916	28	12S	6W	YY	554	
Copper No. 1	3/15/1916	27	12S	6W	XX	595	A MC 41655
amended	7/8/1916	27	12S	6W	YY	551	
New Copper No. 2	7/26/1951	28	12S	6W	371	243	A MC 41656
Last Wedge	1/3/1916	27	12S	6W	XX	598	A MC 41657
amended	10/4/1952	27	12S	6W	521	231	
Fracture	11/3/1927	27	12S	6W	LLL	289	A MC 41658
amended	5/5/1928	27	12S	6W	LLL	506	
amended	9/26/1952	27	12S	6W	518	124-125	
Fracture No. 1	11/20/1927	27	12S	6W	LLL	365	A MC 41659

Name of Claim	Book	Page	Serial Number
MARGIE 3	6808	600-601	A MC 180090
MARGIE 9	6808	612-613	A MC 180096
MARGIE 10	6808	614-615	A MC 180097
MARGIE 11	6808	616-617	A MC 180098
MARGIE 12	6808	618-619	A MC 180099
MARGIE 13	6808	620-621	A MC 180100
MARGIE 14	6808	622-623	A MC 180101
MARGIE 19	6808	624-625	A MC 180102
MARGIE 20	6808	626-627	A MC 180103
MARGIE 21	6808	628-629	A MC 180104
AJ 1	9998	324	A MC 332760
AJ 2	9998	328	A MC 332761
AJ 3	9998	330	A MC 332762
AJ 4	9998	332	A MC 332763

RECEIVED
 B.L.M. AZ STATE OFFICE
 2002 AUG -5 A 10: 29
 PHOENIX, ARIZONA

ENTERED INTO COMPUTER

9/25/02

(Signature)
 MC

EXHIBIT A

CLAIM NAME	NO.	BLM-AMC SERIAL NO.	PIMA DOCKET	COUNTY PAGE	LOCATION TOWNSHIP	NOTICE RANGE	IN SECTION
Millsites							
Darby	1	346820	10553	532	12 South	5 West	7
Darby	2	346821	10553	534	12 South	5 West	7
Darby	3	346822	10553	536	12 South	5 West	7
Darby	4	346823	10553	538	12 South	5 West	7
Darby	5	346824	10553	540	12 South	5 West	7
Darby	6	346825	10553	542	12 South	5 West	7
Darby	7	346826	10553	544	12 South	5 West	7
Darby	8	346827	10553	546	12 South	5 West	7
Darby	9	346828	10553	548	12 South	5 West	7
Darby	10	346829	10553	550	12 South	5 West	7
Darby	11	346830	10553	552	12 South	5 West	7
Darby	12	346831	10553	554	12 South	5 West	7
Darby	13	346832	10553	556	12 South	5 West	7
Darby	14	346833	10553	558	12 South	5 West	7
Darby	15	346834	10553	560	12 South	5 West	7
Darby	16	346835	10553	562	12 South	5 West	7
Darby	17	346836	10553	564	12 South	5 West	7
Darby	18	346837	10553	566	12 South	5 West	7
Darby	19	346838	10553	568	12 South	5 West	7
Darby	20	346839	10553	570	12 South	5 West	7
Darby	21	346840	10553	572	12 South	5 West	7
Darby	22	346841	10553	574	12 South	5 West	7
Darby	23	346842	10553	576	12 South	5 West	7
Darby	24	346843	10553	578	12 South	5 West	7
Darby	25	346844	10553	580	12 South	5 West	7
Darby	26	346845	10553	582	12 South	5 West	7
Darby	27	346846	10553	584	12 South	5 West	7
Darby	28	346847	10553	586	12 South	5 West	7
Darby	29	346848	10553	588	12 South	5 West	7
Darby	30	346849	10553	590	12 South	5 West	7
Darby	31	346850	10553	592	12 South	5 West	7
Darby	32	346851	10553	594	12 South	5 West	7
Darby	33	346852	10553	596	12 South	5 West	18
Darby	34	346853	10553	598	12 South	5 West	18
Darby	35	346854	10553	600	12 South	5 West	18

RECEIVED
 BLM. AZ STATE OFFICE
 2002 AUG -5
 10 29

ENTERED INTO COMPUTER
 9/25/02 ab

35
 TMC
 35

RECEIVED
B.L.M. AZ STATE OFFICE

2002 AUG -5 A 10: 30

PHOENIX, ARIZONA

EXHIBIT A

CLAIM NAME	NO.	BLM-AMC SERIAL NO.	PIMA DOCKET	COUNTY PAGE	LOCATION TOWNSHIP	NOTICE RANGE	IN SECTION
Darby	36	346855	10553	602	12 South	5 West	18
Darby	37	346856	10553	604	12 South	5 West	18
Darby	38	346857	10553	606	12 South	5 West	18
Darby	39	346858	10553	608	12 South	5 West	18
Darby	40	346859	10553	610	12 South	5 West	18
Darby	41	346860	10553	612	12 South	5 West	18
Darby	42	346861	10553	614	12 South	5 West	18
Darby	43	346862	10553	616	12 South	5 West	18
Darby	44	346863	10553	618	12 South	5 West	18
Darby	45	346864	10553	620	12 South	5 West	18
Darby	46	346865	10553	622	12 South	5 West	18
Darby	47	346866	10553	624	12 South	5 West	18
Darby	48	346867	10553	626	12 South	5 West	18
Darby	49	346868	10553	628	12 South	5 West	18
Darby	50	346869	10553	630	12 South	5 West	18
Darby	51	346870	10553	632	12 South	5 West	18
Darby	52	346871	10553	634	12 South	5 West	18
Darby	53	346872	10553	636	12 South	5 West	18
Darby	54	346873	10553	638	12 South	5 West	18
Darby	55	346874	10553	640	12 South	5 West	18
Darby	56	346875	10553	642	12 South	5 West	18
Darby	57	346876	10553	644	12 South	5 West	18
Darby	58	346877	10553	646	12 South	5 West	18
Darby	59	346878	10553	648	12 South	5 West	18
Darby	60	346879	10553	650	12 South	5 West	18
Darby	61	346880	10553	652	12 South	5 West	18
Darby	62	346881	10553	654	12 South	5 West	18
Darby	63	346882	10553	656	12 South	5 West	18
Darby	64	346883	10553	658	12 South	5 West	18
Darby	65	346884	10553	660	12 South	5 West	18
Darby	66	346885	10553	662	12 South	5 West	19
Darby	67	346886	10553	664	12 South	5 West	19
Darby	68	346887	10553	666	12 South	5 West	19
Darby	69	346888	10553	668	12 South	5 West	19
Darby	70	346889	10553	670	12 South	5 West	19
Darby	71	346890	10553	672	12 South	5 West	19

RECEIVED
 B.L.M. AZ STATE OFFICE
 2002 AUG -5 A 10:29

ENTERED INTO COMPUTER

9/25/02 ab

30
TMC
36

RECEIVED
B.L.M. AZ STATE OFFICE

2002 AUG -5 A 10: 30

PHOENIX, ARIZONA

EXHIBIT A

CLAIM NAME	NO.	BLM-AMC SERIAL NO.	PIMA DOCKET	COUNTY PAGE	LOCATION TOWNSHIP	NOTICE RANGE	IN SECTION
Darby	72	346891	10553	674	12 South	5 West	19
Darby	300	349241	10680	2286	12 South	6 West	12
Darby	301	349242	10680	2288	12 South	6 West	12
Darby	302	349243	10680	2290	12 South	6 West	12
Darby	303	349244	10680	2292	12 South	6 West	12
Darby	304	349245	10680	2294	12 South	6 West	12
Darby	305	349246	10680	2296	12 South	6 West	12
Darby	306	349247	10680	2298	12 South	6 West	12
Darby	307	349248	10680	2300	12 South	6 West	12
Darby	308	349249	10680	2302	12 South	6 West	1
Darby	309	349250	10680	2304	12 South	6 West	1
Darby	310	349251	10680	2306	12 South	6 West	1
Darby	311	349252	10680	2308	12 South	6 West	1
Darby	312	349253	10680	2310	12 South	6 West	1
Darby	313	349254	10680	2312	12 South	6 West	1
Darby	314	349255	10680	2314	12 South	6 West	1
Darby	315	349256	10680	2316	12 South	6 West	1
Darby	316	349257	10680	2318	12 South	6 West	1
Darby	317	349258	10680	2320	12 South	6 West	1
Darby	318	349259	10680	2322	12 South	5 West	6
Darby	319	349260	10680	2324	12 South	5 West	6
Darby	320	349261	10680	2326	12 South	5 West	6
Darby	321	349262	10680	2328	12 South	5 West	6
Darby	322	349263	10680	2330	12 South	5 West	6
Darby	323	349264	10680	2332	12 South	5 West	6
Darby	324	349265	10680	2334	12 South	5 West	6
Darby	325	349266	10680	2336	12 South	5 West	6
Darby	326	349267	10680	2338	12 South	5 West	6
Darby	327	349268	10680	2340	12 South	5 West	6
Darby	328	349269	10680	2342	12 South	5 West	6
Darby	329	349270	10680	2344	12 South	5 West	6
Darby	330	349271	10680	2346	12 South	5 West	6
Darby	331	349272	10680	2348	12 South	5 West	6
Darby	332	349273	10680	2350	12 South	5 West	6
Darby	333	349274	10680	2352	12 South	5 West	6
Darby	334	349275	10680	2354	12 South	5 West	6

B.L.M. AZ STATE RECEIVED
 OFFICE
 2002 AUG - 5
 A 0:29

ENTERED INTO COMPUTER

9/25/02-98

Handwritten initials and number
 36

RECEIVED
B.L.M. AZ STATE OFFICE

2002 AUG -5 A 10:30

PHOENIX, ARIZONA

EXHIBIT A

CLAIM NAME	NO.	BLM-AMC SERIAL NO.	PIMA DOCKET	COUNTY PAGE	LOCATION TOWNSHIP	NOTICE RANGE	IN SECTION
Darby	335	349276	10680	2356	12 South	5 West	6
Darby	336	349277	10680	2358	12 South	5 West	6
Darby	337	349278	10680	2360	12 South	5 West	6
Lode Claims							
Darby	101	346892	10553	676	12 South	5 West	8
Darby	102	346893	10553	678	12 South	5 West	8
Darby	103	346894	10553	680	12 South	5 West	8
Darby	104	346895	10553	682	12 South	5 West	8
Darby	105	346896	10553	684	12 South	5 West	8
Darby	106	346897	10553	686	12 South	5 West	8
Darby	107	346898	10553	688	12 South	5 West	8
Darby	108	346899	10553	690	12 South	5 West	8
Darby	109	346900	10553	692	12 South	5 West	8
Darby	110	346901	10553	694	12 South	5 West	17
Darby	111	346902	10553	696	12 South	5 West	17
Darby	112	346903	10553	698	12 South	5 West	17
Darby	113	346904	10553	700	12 South	5 West	17
Darby	114	346905	10553	702	12 South	5 West	17
Darby	115	346906	10553	704	12 South	5 West	17
Darby	116	346907	10553	706	12 South	5 West	17
Darby	117	346908	10553	708	12 South	5 West	17
Darby	118	346909	10553	710	12 South	5 West	17
Darby	119	346910	10553	712	12 South	5 West	20
Darby	120	346911	10553	714	12 South	5 West	20
Darby	121	346912	10553	716	12 South	5 West	18
Darby	122	346913	10553	718	12 South	5 West	18
Darby	123	346914	10553	720	12 South	5 West	18
Darby	124	346915	10553	722	12 South	5 West	18
Darby	125	346916	10553	724	12 South	5 West	18
Darby	126	346917	10553	726	12 South	5 West	18
Darby	127	346918	10553	728	12 South	5 West	18
Darby	128	346919	10553	730	12 South	5 West	18
Darby	129	346920	10553	732	12 South	5 West	18
Darby	130	346921	10553	734	12 South	5 West	19

RECEIVED
 B. L. H. AZS
 2007 AUG - 5
 10:30

ENTERED INTO COMPUTER

9/25/02 qb

33
 33

RECEIVED
B.L.M. AZ STATE OFFICE

2002 AUG -5 A 10:30

PHOENIX, ARIZONA

EXHIBIT A

CLAIM NAME	BLM-AMC NO.	PIMA SERIAL NO.	COUNTY DOCKET	LOCATION PAGE	TOWNSHIP	NOTICE RANGE	IN SECTION
Darby	131	346922	10553	736	12 South	5 West	19
Darby	132	346923	10553	738	12 South	5 West	19
Darby	133	346924	10553	740	12 South	5 West	19
Darby	134	346925	10553	742	12 South	5 West	19
Darby	135	346926	10553	744	12 South	5 West	19
Darby	136	346927	10553	746	12 South	5 West	19
Darby	137	346928	10553	748	12 South	5 West	19
Darby	138	346929	10553	750	12 South	5 West	19
Darby	139	346930	10553	752	12 South	5 West	19
Darby	140	346931	10553	754	12 South	5 West	19
Darby	141	346932	10553	756	12 South	5 West	19
Darby	144	346935	10553	762	12 South	6 West	28
Darby	146	346937	10553	766	12 South	6 West	33
Darby	148	346939	10553	770	12 South	6 West	33
Darby	150	346941	10553	774	12 South	6 West	33
Darby	152	346943	10553	778	12 South	6 West	33
Darby	154	346945	10553	782	12 South	6 West	33
Darby	156	346947	10553	786	12 South	6 West	33
Darby	158	346949	10553	790	12 South	6 West	33
Darby	160	346951	10553	794	12 South	6 West	33
Darby	162	346953	10553	798	12 South	6 West	33
Darby	163	346954	10553	800	12 South	6 West	28
Darby	164	346955	10553	802	12 South	6 West	33
Darby	165	346956	10553	804	12 South	6 West	33
Darby	166	346957	10553	806	12 South	6 West	33

RECEIVED
 B.L.M. AZ STATE OFFICE
 PHOENIX, ARIZONA
 2002 AUG -5 A 10:30

ENTERED INTO COMPUTER
 9/25/02 AB

106
 MIC
 25

RECEIVED
B.L.M. AZ STATE OFFICE

2002 AUG -5 A 10:30

PHOENIX, ARIZONA

EXHIBIT A

CLAIM NAME	BLM-AMC NO.	PIMA SERIAL NO.	COUNTY DOCKET	LOCATION PAGE	NOTICE TOWNSHIP	IN RANGE	SECTION
Darby	167	346958	10553	808	12 South	6 West	33
Darby	168	346959	10553	810	12 South	6 West	33
Darby	169	346960	10553	812	12 South	6 West	33
Darby	170	346961	10553	814	12 South	6 West	33
Darby	171	346962	10553	816	12 South	6 West	33
Darby	172	346963	10553	818	12 South	6 West	33
Darby	173	346964	10553	820	12 South	6 West	34
Darby	174	346965	10553	822	12 South	6 West	34
Darby	175	346966	10553	824	12 South	6 West	34
Darby	176	346967	10553	826	12 South	6 West	34
Darby	177	346968	10553	828	12 South	6 West	34
Darby	178	346969	10553	830	12 South	6 West	34
Darby	179	346970	10553	832	12 South	6 West	34
Darby	180	346971	10553	834	12 South	6 West	34

RECEIVED
 B.L.M. AZ STATE OFFICE
 2002 AUG -5 A 10:30
 PHOENIX, ARIZONA

Darby	190	346981	10553	854	12 South	6 West	34
Darby	191	346982	10553	856	12 South	6 West	34
Darby	192	346983	10553	858	12 South	6 West	34
Darby	193	346984	10553	860	12 South	6 West	34
Darby	194	346985	10553	862	12 South	6 West	34
Darby	195	346986	10553	864	12 South	6 West	34
Darby	196	346987	10553	866	12 South	6 West	34
Darby	197	346988	10553	868	12 South	6 West	34
Darby	198	346989	10553	870	12 South	6 West	34
Darby	199	346990	10553	872	12 South	6 West	34
Darby	200	346991	10553	874	12 South	6 West	34
Darby	201	346992	10553	876	12 South	6 West	34
Darby	202	346993	10553	878	12 South	6 West	34

ENTERED INTO COMPUTER

9/25/02 AB

27
 MK
 27

EXHIBIT A

CLAIM NAME	NO.	BLM-AMC SERIAL NO.	PIMA DOCKET	COUNTY PAGE	LOCATION TOWNSHIP	NOTICE RANGE	IN SECTION
Darby	203	346994	10553	880	12 South	6 West	34
Darby	204	346995	10553	882	12 South	6 West	34
Darby	205	346996	10553	884	12 South	6 West	34
Darby	206	346997	10553	886	12 South	6 West	34
Darby	207	346998	10553	888	12 South	6 West	34

RECEIVED
 B.L.M. AZ STATE OFFICE
 2002 AUG - 5 A 10: 30
 PHOENIX, ARIZONA

Darby	226	347017	10553	926	12 South	6 West	34
Darby	227	347018	10553	928	12 South	6 West	34
Darby	228	347019	10553	930	12 South	6 West	34
Darby	229	347020	10553	932	12 South	6 West	34
Darby	230	347021	10553	934	12 South	6 West	34
Darby	231	347022	10553	936	12 South	6 West	34

ENTERED INTO COMPUTER

9/25/02 ab

DMC
 11

EXHIBIT A

CLAIM	BLM-AMC	PIMA	COUNTY	LOCATION	NOTICE	IN	
NAME	NO.	SERIAL NO.	DOCKET	PAGE	TOWNSHIP	RANGE	SECTION

Darby	241	347032	10553	956	12 South	6 West	35
Darby	242	347033	10553	958	12 South	6 West	35
Darby	243	347034	10553	960	12 South	6 West	35
Darby	244	347035	10553	962	12 South	6 West	35
Darby	245	347036	10553	964	12 South	6 West	35
Darby	246	347037	10553	966	12 South	6 West	35
Darby	247	347038	10553	968	12 South	6 West	35
Darby	248	347039	10553	970	12 South	6 West	35
Darby	249	347040	10553	972	12 South	6 West	35
Darby	250	347041	10553	974	12 South	6 West	35
Darby	251	347042	10553	976	12 South	6 West	35
Darby	252	347043	10553	978	12 South	6 West	35
Darby	253	347044	10553	980	12 South	6 West	35
Darby	254	347045	10553	982	12 South	6 West	35
Darby	255	347046	10553	984	12 South	6 West	35
Darby	256	347047	10553	986	12 South	6 West	35
Darby	257	347048	10553	988	12 South	6 West	35
Darby	258	347049	10553	990	12 South	6 West	35
Darby	259	347050	10553	992	12 South	6 West	35
Darby	260	347051	10553	994	12 South	6 West	36
Darby	261	347052	10553	996	12 South	6 West	36
Darby	262	347053	10553	998	12 South	6 West	36
Darby	263	347054	10553	1000	12 South	6 West	36
Darby	264	347055	10553	1002	12 South	6 West	36
Darby	265	347056	10553	1004	12 South	6 West	36
Darby	266	347057	10553	1006	12 South	6 West	36
Darby	267	347058	10553	1008	12 South	6 West	36
Darby	268	347059	10553	1010	12 South	6 West	36
Darby	269	347060	10553	1012	12 South	6 West	36
Darby	270	347061	10553	1014	12 South	6 West	36
Darby	271	347062	10553	1016	12 South	6 West	36
Darby	272	347063	10553	1018	12 South	6 West	36
Darby	273	347064	10553	1020	12 South	6 West	36
Darby	274	347065	10553	1022	12 South	6 West	36

PHOENIX ARIZONA

RECEIVED
B.L.M. AZ STATE OFFICE

ENTERED INTO COMPUTER

9/25/02 ab

34
TMC

RECEIVED
B.L.M. AZ STATE OFFICE

2002 AUG -5 A 10:30

PHOENIX, ARIZONA

EXHIBIT A

CLAIM NAME	NO.	BLM-AMC SERIAL NO.	PIMA DOCKET	COUNTY PAGE	LOCATION TOWNSHIP	NOTICE RANGE	IN SECTION
Darby	275	347066	10553	1024	12 South	6 West	36
Darby	276	347067	10553	1026	12 South	6 West	36
Darby	277	347068	10553	1028	12 South	6 West	36
Darby	278	347069	10553	1030	12 South	5 West	31
Darby	279	347070	10553	1032	12 South	6 West	36
Darby	280	347071	10553	1034	12 South	5 West	31
Darby	281	347072	10553	1036	12 South	6 West	36
Darby	282	347073	10553	1038	12 South	5 West	31
Darby	283	347074	10553	1040	12 South	6 West	36
Darby	284	347075	10553	1042	12 South	5 West	31
Darby	285	347076	10553	1044	12 South	6 West	36
Darby	286	347077	10553	1046	12 South	5 West	31
Darby	287	347078	10553	1048	12 South	6 West	36
Darby	288	347079	10553	1050	12 South	5 West	31
Darby	289	347080	10553	1052	12 South	6 West	36
Darby	290	347081	10553	1054	12 South	5 West	31
Darby	291	347082	10553	1056	12 South	6 West	36
Darby	292	347083	10553	1058	12 South	5 West	31
Darby	293	347084	10553	1060	12 South	6 West	36
Darby	294	347085	10553	1062	12 South	5 West	31
Darby	295	347086	10553	1064	12 South	6 West	34

RECEIVED
 B.L.M. AZ STATE OFFICE
 2002 AUG -5 A 10: 30
 PHOENIX, ARIZONA

ENTERED INTO COMPUTER

9/25/02 qb

21
 2/11/02

United States Department of the Interior
Bureau of Land Management
 BUSINESS & SUPPORT SVCS DIV
 222 N CENTRAL AVE
 PHOENIX, AZ 85004 -2203
 Phone: (602) 417-9200

Receipt	
No:	533412

Transaction #: 557734	
Date of Transaction: 08/05/2002	
CUSTOMER:	PHELPS DODGE CORP ONE N CENTRAL AVE 17TH FLOOR PHOENIX, AZ 85004

LINE #	QTY	DESCRIPTION	REMARKS	UNIT PRICE	TOTAL
1	1.00	LOCATABLE MINERALS / MINING CLAIMS-NOT NEW-UNADJUD, ONE AUTH NO. ONLY / MINING CLAIM MONEY RECEIVED (455) CASES: AMC67993/\$28800.00	MAINT 2003 (288), DATE STAMPED ON BACK ALSO	- n/a -	28800.00
TOTAL:					\$28,800.00

PAYMENT INFORMATION			
1	AMOUNT:	\$28,800.00	POSTMARKED: N/A
	TYPE:	CHECK	RECEIVED: 08/05/2002
	CHECK NO:	100351	
	NAME:	PHELPS DODGE CORP ONE N CENTRAL AVE 17TH FLOOR PHOENIX AZ 85004	

REMARKS

This receipt was generated by the automated BLM Collections and Billing System and is a paper representation of a portion of the official electronic record contained therein.

Receipt No. 362771

LEAD FILE #'S _____

Trans No. 381363

AMC 41648; AMC 346820; AMC 349241

AMC 332760; AMC 180088; AMC 67991

AMC Number	Code	Amount
41648-41659	482 482	1200~
67991-67994	482 482	400~
180090	482 482	100~
180096-180104	482 482	900~
332760-332763	482 482	400~
346820-346891	482 482	7200~
346892-346932	482 482	4100~
346935	482 482	100 ⁰⁰
346937		100~
346939		100~
346941		100~
346943		100~
346945		100~
346947		100~
346949		100~
346951		100~
TOTAL:		\$15200⁰⁰

AMC Number	Code	Amount
346953-346971	482 482	1900~
346981-346998	482 482	1800~
347017-347022	482 482	600~
347032-347086	482 482	5500~
349241-349278	482 482	3800~
TOTAL:		\$13600~

Date of Doc NOV 20, 2001

Date Entered: Dec 4, 2002 RWS

Date of Rec't 8-22-2001

Date Verified: _____

Amount Rec'd \$28,800.00

Sent to Accis: Feb 4, 2002 RWS

Amount Earned \$28,800.00

Date Earned: _____

- 480 POL
- 481 NOI
- 482 MAINT
- 396 TRANS
- 635 AMEND

NOTES:

F. ANN RODRIGUEZ, RECORDER
 RECORDED BY: CML
 DEPUTY RECORDER
 1951 ROOD



DOCKET: 11670
 PAGE: 1336
 NO. OF PAGES: 12
 SEQUENCE: 20012150476
 11/06/2001
 NTINT 14:29
 MAIL
 AMOUNT PAID \$ 17.00

W
 BUREAU OF LAND MANAGEMENT
 222 N CENTRAL AVE
 PHOENIX AZ 85004

August 21, 2001

PHOENIX ARIZONA

Bureau of Land Management
 Department of the Interior
 222 North Central Avenue
 Phoenix, Arizona 85004-2203

NOTICE OF INTENT TO HOLD MINING CLAIMS

Re: Payment of Annual Claim Maintenance Fee

Dear Sir or Madam:

This will serve as notice that Phelps Dodge Mining Company, a division of Phelps Dodge Corporation, whose address for purposes of this filing is Environment, Land and Water Department, 2600 N. Central Ave., Suite 110, Phoenix, Arizona 85004-3014, intends to hold the mining claims and/or mill sites described on Exhibit A attached hereto for the assessment year ending at 12 o'clock, noon, on September 1, 2002 by payment of the annual maintenance fee of \$100 per claim or site. Payment of such amount is made herewith for such assessment year for each of the claims and sites, the name, and BLM serial number with the book and page or index number of recording of the location notice in the official records of Pima County, Arizona, of which, is set forth on Exhibit A attached hereto and by this reference incorporated herein.

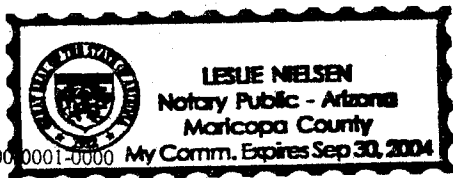
Donald A. Stillwell

Donald A. Stillwell for
 Phelps Dodge Mining Company

State of Arizona)
) ss.
 County of Maricopa)

The foregoing instrument was acknowledged before me on Aug. 22, 2001, by Donald A. Stillwell, on behalf of Phelps Dodge Mining Company.

(Seal)



Leslie Nielsen
 Notary Public

CHR-900 0001-0000 My Comm. Expires Sep 30, 2004

PHOENIX ARIZONA

EXHIBIT A

Name of Claim	Date Located	Notice of Location (G. & S.R.M., Arizona)			Book	Page	BLM Serial Number
		Section	Township	Range			
Copper Ridge #9	9/3/1912	36	12S	6W	SS	595	A MC 67993
Copper Ridge #6	9/2/1912	35	12S	6W	SS	587	A MC 67991
Copper Ridge #7	9/2/1912	35	12S	6W	SS	588	A MC 67992
Copper Ridge #11	9/3/1912	35	12S	6W	SS	585	A MC 67994
Phila	5/26/1916	28	12S	6W	YY	627	A MC 41648
Phila No. 1	8/29/1916	28	12S	6W	ZZ	139	A MC 41649
Phila No. 2	8/29/1916	28	12S	6W	ZZ	140	A MC 41650
Alfred No. 2	7/30/1915	28	12S	6W	WW	514	
Alfred (amendment of Alfred No. 2)	7/8/1916	28	12S	6W	YY	547	A MC 41651
White Apex	7/31/1915	28	12S	6W	WW	516	A MC 41652
amended	7/18/1916	28	12S	6W	YY	550	
Daisy	7/31/1915	28	12S	6W	WW	512	A MC 41653
amended	7/8/1916	28	12S	6W	YY	553	
Daisy No. 1	7/31/1915	28	12S	6W	WW	513	A MC 41654
amended	7/8/1916	28	12S	6W	YY	554	
Copper No. 1	3/15/1916	27	12S	6W	XX	595	A MC 41655
amended	7/8/1916	27	12S	6W	YY	551	
New Copper No. 2	7/26/1951	28	12S	6W	371	243	A MC 41656
Last Wedge	1/3/1916	27	12S	6W	XX	598	A MC 41657
amended	10/4/1952	27	12S	6W	521	231	
Fracture	11/3/1927	27	12S	6W	LLL	289	A MC 41658
amended	5/5/1928	27	12S	6W	LLL	506	
amended	9/26/1952	27	12S	6W	518	124-125	
Fracture No. 1	11/20/1927	27	12S	6W	LLL	365	A MC 41659

Name of Claim	Book	Page	Serial Number
MARGIE 3	6808	600-601	A MC 180090
MARGIE 9	6808	612-613	A MC 180096
MARGIE 10	6808	614-615	A MC 180097
MARGIE 11	6808	616-617	A MC 180098
MARGIE 12	6808	618-619	A MC 180099
MARGIE 13	6808	620-621	A MC 180100
MARGIE 14	6808	622-623	A MC 180101
MARGIE 19	6808	624-625	A MC 180102
MARGIE 20	6808	626-627	A MC 180103
MARGIE 21	6808	628-629	A MC 180104
AJ 1	9998	324	A MC 332760
AJ 2	9998	328	A MC 332761
AJ 3	9998	330	A MC 332762
AJ 4	9998	332	A MC 332763

PROPERTY ARIZONA
 2001 AUG 22 P 3: 27
 BLM STATE OFFICE

2001 AUG 22 P 3: 27

30

EXHIBIT A

CLAIM NAME	BLM-AMC SERIAL NO.	PIMA DOCKET	COUNTY PAGE	LOCATION TOWNSHIP	NOTICE RANGE	IN SECTION	
Millsites							7
Darby 1	346820	10553	532	12 South	5 West	7	
Darby 2	346821	10553	534	12 South	5 West	7	
Darby 3	346822	10553	536	12 South	5 West	7	
Darby 4	346823	10553	538	12 South	5 West	7	
Darby 5	346824	10553	540	12 South	5 West	7	
Darby 6	346825	10553	542	12 South	5 West	7	
Darby 7	346826	10553	544	12 South	5 West	7	
Darby 8	346827	10553	546	12 South	5 West	7	
Darby 9	346828	10553	548	12 South	5 West	7	
Darby 10	346829	10553	550	12 South	5 West	7	
Darby 11	346830	10553	552	12 South	5 West	7	
Darby 12	346831	10553	554	12 South	5 West	7	
Darby 13	346832	10553	556	12 South	5 West	7	
Darby 14	346833	10553	558	12 South	5 West	7	
Darby 15	346834	10553	560	12 South	5 West	7	
Darby 16	346835	10553	562	12 South	5 West	7	
Darby 17	346836	10553	564	12 South	5 West	7	
Darby 18	346837	10553	566	12 South	5 West	7	
Darby 19	346838	10553	568	12 South	5 West	7	
Darby 20	346839	10553	570	12 South	5 West	7	
Darby 21	346840	10553	572	12 South	5 West	7	
Darby 22	346841	10553	574	12 South	5 West	7	
Darby 23	346842	10553	576	12 South	5 West	7	
Darby 24	346843	10553	578	12 South	5 West	7	
Darby 25	346844	10553	580	12 South	5 West	7	
Darby 26	346845	10553	582	12 South	5 West	7	
Darby 27	346846	10553	584	12 South	5 West	7	
Darby 28	346847	10553	586	12 South	5 West	7	
Darby 29	346848	10553	588	12 South	5 West	7	
Darby 30	346849	10553	590	12 South	5 West	7	
Darby 31	346850	10553	592	12 South	5 West	7	
Darby 32	346851	10553	594	12 South	5 West	7	
Darby 33	346852	10553	596	12 South	5 West	18	
Darby 34	346853	10553	598	12 South	5 West	18	
Darby 35	346854	10553	600	12 South	5 West	18	

35
42

EXHIBIT A

CLAIM NAME	BLM-AMC SERIAL NO.	PIMA DOCKET	COUNTY PAGE	LOCATION TOWNSHIP	NOTICE RANGE	IN SECTION
Darby	36	346855	10553 602	12 South	5 West	18
Darby	37	346856	10553 604	12 South	5 West	18
Darby	38	346857	10553 606	12 South	5 West	18
Darby	39	346858	10553 608	12 South	5 West	18
Darby	40	346859	10553 610	12 South	5 West	18
Darby	41	346860	10553 612	12 South	5 West	18
Darby	42	346861	10553 614	12 South	5 West	18
Darby	43	346862	10553 616	12 South	5 West	18
Darby	44	346863	10553 618	12 South	5 West	18
Darby	45	346864	10553 620	12 South	5 West	18
Darby	46	346865	10553 622	12 South	5 West	18
Darby	47	346866	10553 624	12 South	5 West	18
Darby	48	346867	10553 626	12 South	5 West	18
Darby	49	346868	10553 628	12 South	5 West	18
Darby	50	346869	10553 630	12 South	5 West	18
Darby	51	346870	10553 632	12 South	5 West	18
Darby	52	346871	10553 634	12 South	5 West	18
Darby	53	346872	10553 636	12 South	5 West	18
Darby	54	346873	10553 638	12 South	5 West	18
Darby	55	346874	10553 640	12 South	5 West	18
Darby	56	346875	10553 642	12 South	5 West	18
Darby	57	346876	10553 644	12 South	5 West	18
Darby	58	346877	10553 646	12 South	5 West	18
Darby	59	346878	10553 648	12 South	5 West	18
Darby	60	346879	10553 650	12 South	5 West	18
Darby	61	346880	10553 652	12 South	5 West	18
Darby	62	346881	10553 654	12 South	5 West	18
Darby	63	346882	10553 656	12 South	5 West	18
Darby	64	346883	10553 658	12 South	5 West	18
Darby	65	346884	10553 660	12 South	5 West	19
Darby	66	346885	10553 662	12 South	5 West	19
Darby	67	346886	10553 664	12 South	5 West	19
Darby	68	346887	10553 666	12 South	5 West	19
Darby	69	346888	10553 668	12 South	5 West	19
Darby	70	346889	10553 670	12 South	5 West	19
Darby	71	346890	10553 672	12 South	5 West	19

36 12

36 12

EXHIBIT A

CLAIM NAME	BLM-AMC NO.	SERIAL NO.	PIMA DOCKET	COUNTY PAGE	LOCATION TOWNSHIP	NOTICE RANGE	IN SECTION
Darby	72	346891	10553	874	12 South	5 West	19
Darby	300	349241	10680	2286	12 South	6 West	12
Darby	301	349242	10680	2288	12 South	6 West	12
Darby	302	349243	10680	2290	12 South	6 West	12
Darby	303	349244	10680	2292	12 South	6 West	12
Darby	304	349245	10680	2294	12 South	6 West	12
Darby	305	349246	10680	2296	12 South	6 West	12
Darby	306	349247	10680	2298	12 South	6 West	12
Darby	307	349248	10680	2300	12 South	6 West	12
Darby	308	349249	10680	2302	12 South	6 West	1
Darby	309	349250	10680	2304	12 South	6 West	1
Darby	310	349251	10680	2306	12 South	6 West	1
Darby	311	349252	10680	2308	12 South	6 West	1
Darby	312	349253	10680	2310	12 South	6 West	1
Darby	313	349254	10680	2312	12 South	6 West	1
Darby	314	349255	10680	2314	12 South	6 West	1
Darby	315	349256	10680	2316	12 South	6 West	1
Darby	316	349257	10680	2318	12 South	6 West	1
Darby	317	349258	10680	2320	12 South	6 West	1
Darby	318	349259	10680	2322	12 South	5 West	6
Darby	319	349260	10680	2324	12 South	5 West	6
Darby	320	349261	10680	2326	12 South	5 West	6
Darby	321	349262	10680	2328	12 South	5 West	6
Darby	322	349263	10680	2330	12 South	5 West	6
Darby	323	349264	10680	2332	12 South	5 West	6
Darby	324	349265	10680	2334	12 South	5 West	6
Darby	325	349266	10680	2336	12 South	5 West	6
Darby	326	349267	10680	2338	12 South	5 West	6
Darby	327	349268	10680	2340	12 South	5 West	6
Darby	328	349269	10680	2342	12 South	5 West	6
Darby	329	349270	10680	2344	12 South	5 West	6
Darby	330	349271	10680	2346	12 South	5 West	6
Darby	331	349272	10680	2348	12 South	5 West	6
Darby	332	349273	10680	2350	12 South	5 West	6
Darby	333	349274	10680	2352	12 South	5 West	6
Darby	334	349275	10680	2354	12 South	5 West	6

36
100

EXHIBIT A

CLAIM NAME	NO.	BLM-AMC SERIAL NO.	PIMA DOCKET	COUNTY PAGE	LOCATION TOWNSHIP	NOTICE RANGE	IN SECTION
Darby	335	349276	10680	2356	12 South	5 West	6
Darby	336	349277	10680	2358	12 South	5 West	6
Darby	337	349278	10680	2360	12 South	5 West	6
Lode Claims							
Darby	101	346892	10553	676	12 South	5 West	8
Darby	102	346893	10553	678	12 South	5 West	8
Darby	103	346894	10553	680	12 South	5 West	8
Darby	104	346895	10553	682	12 South	5 West	8
Darby	105	346896	10553	684	12 South	5 West	8
Darby	106	346897	10553	686	12 South	5 West	8
Darby	107	346898	10553	688	12 South	5 West	8
Darby	108	346899	10553	690	12 South	5 West	8
Darby	109	346900	10553	692	12 South	5 West	8
Darby	110	346901	10553	694	12 South	5 West	17
Darby	111	346902	10553	696	12 South	5 West	17
Darby	112	346903	10553	698	12 South	5 West	17
Darby	113	346904	10553	700	12 South	5 West	17
Darby	114	346905	10553	702	12 South	5 West	17
Darby	115	346906	10553	704	12 South	5 West	17
Darby	116	346907	10553	706	12 South	5 West	17
Darby	117	346908	10553	708	12 South	5 West	17
Darby	118	346909	10553	710	12 South	5 West	17
Darby	119	346910	10553	712	12 South	5 West	20
Darby	120	346911	10553	714	12 South	5 West	20
Darby	121	346912	10553	716	12 South	5 West	18
Darby	122	346913	10553	718	12 South	5 West	18
Darby	123	346914	10553	720	12 South	5 West	18
Darby	124	346915	10553	722	12 South	5 West	18
Darby	125	346916	10553	724	12 South	5 West	18
Darby	126	346917	10553	726	12 South	5 West	18
Darby	127	346918	10553	728	12 South	5 West	18
Darby	128	346919	10553	730	12 South	5 West	18
Darby	129	346920	10553	732	12 South	5 West	18
Darby	130	346921	10553	734	12 South	5 West	19

33
44

EXHIBIT A

CLAIM NAME	BLM-AMC NO.	SERIAL NO.	PIMA DOCKET	COUNTY PAGE	LOCATION TOWNSHIP	NOTICE RANGE	IN SECTION
Darby	131	346922	10553	736	12 South	5 West	19
Darby	132	346923	10553	738	12 South	5 West	19
Darby	133	346924	10553	740	12 South	5 West	19
Darby	134	346925	10553	742	12 South	5 West	19
Darby	135	346926	10553	744	12 South	5 West	19
Darby	136	346927	10553	746	12 South	5 West	19
Darby	137	346928	10553	748	12 South	5 West	19
Darby	138	346929	10553	750	12 South	5 West	19
Darby	139	346930	10553	752	12 South	5 West	19
Darby	140	346931	10553	754	12 South	5 West	19
Darby	141	346932	10553	756	12 South	5 West	19
Darby	144	346935	10553	762	12 South	6 West	28
Darby	146	346937	10553	766	12 South	6 West	33
Darby	148	346939	10553	770	12 South	6 West	33
Darby	150	346941	10553	774	12 South	6 West	33
Darby	152	346943	10553	778	12 South	6 West	33
Darby	154	346945	10553	782	12 South	6 West	33
Darby	156	346947	10553	786	12 South	6 West	33
Darby	158	346949	10553	790	12 South	6 West	33
Darby	160	346951	10553	794	12 South	6 West	33
Darby	162	346953	10553	798	12 South	6 West	33
Darby	163	346954	10553	800	12 South	6 West	28
Darby	164	346955	10553	802	12 South	6 West	33
Darby	165	346956	10553	804	12 South	6 West	33
Darby	166	346957	10553	806	12 South	6 West	33

NO. 100

25
KCC

EXHIBIT A

CLAIM NAME	BLM-AMC NO.	PIMA DOCKET	COUNTY PAGE	LOCATION TOWNSHIP	NOTICE RANGE	IN SECTION
Darby	167	346958	10553 808	12 South	6 West	33
Darby	168	346959	10553 810	12 South	6 West	33
Darby	169	346960	10553 812	12 South	6 West	33
Darby	170	346961	10553 814	12 South	6 West	33
Darby	171	346962	10553 816	12 South	6 West	33
Darby	172	346963	10553 818	12 South	6 West	33
Darby	173	346964	10553 820	12 South	6 West	34
Darby	174	346965	10553 822	12 South	6 West	34
Darby	175	346966	10553 824	12 South	6 West	34
Darby	176	346967	10553 826	12 South	6 West	34
Darby	177	346968	10553 828	12 South	6 West	34
Darby	178	346969	10553 830	12 South	6 West	34
Darby	179	346970	10553 832	12 South	6 West	34
Darby	180	346971	10553 834	12 South	6 West	34

BLM FIELD OFFICE
 JUL 10 22 P 3:28
 PIMA COUNTY ARIZONA

Darby	190	346981	10553 854	12 South	6 West	34
Darby	191	346982	10553 856	12 South	6 West	34
Darby	192	346983	10553 858	12 South	6 West	34
Darby	193	346984	10553 860	12 South	6 West	34
Darby	194	346985	10553 862	12 South	6 West	34
Darby	195	346986	10553 864	12 South	6 West	34
Darby	196	346987	10553 866	12 South	6 West	34
Darby	197	346988	10553 868	12 South	6 West	34
Darby	198	346989	10553 870	12 South	6 West	34
Darby	199	346990	10553 872	12 South	6 West	34
Darby	200	346991	10553 874	12 South	6 West	34
Darby	201	346992	10553 876	12 South	6 West	34
Darby	202	346993	10553 878	12 South	6 West	34

27
KCC

EXHIBIT A

CLAIM NAME	BLM-AMC NO.	PIMA DOCKET	COUNTY PAGE	LOCATION TOWNSHIP	NOTICE RANGE	IN SECTION

Darby	241	347032	10553	956	12 South	6 West	35
Darby	242	347033	10553	958	12 South	6 West	35
Darby	243	347034	10553	960	12 South	6 West	35
Darby	244	347035	10553	962	12 South	6 West	35
Darby	245	347036	10553	964	12 South	6 West	35
Darby	246	347037	10553	966	12 South	6 West	35
Darby	247	347038	10553	968	12 South	6 West	35
Darby	248	347039	10553	970	12 South	6 West	35
Darby	249	347040	10553	972	12 South	6 West	35
Darby	250	347041	10553	974	12 South	6 West	35
Darby	251	347042	10553	976	12 South	6 West	35
Darby	252	347043	10553	978	12 South	6 West	35
Darby	253	347044	10553	980	12 South	6 West	35
Darby	254	347045	10553	982	12 South	6 West	35
Darby	255	347046	10553	984	12 South	6 West	35
Darby	256	347047	10553	986	12 South	6 West	35
Darby	257	347048	10553	988	12 South	6 West	35
Darby	258	347049	10553	990	12 South	6 West	35
Darby	259	347050	10553	992	12 South	6 West	35
Darby	260	347051	10553	994	12 South	6 West	36
Darby	261	347052	10553	996	12 South	6 West	36
Darby	262	347053	10553	998	12 South	6 West	36
Darby	263	347054	10553	1000	12 South	6 West	36
Darby	264	347055	10553	1002	12 South	6 West	36
Darby	265	347056	10553	1004	12 South	6 West	36
Darby	266	347057	10553	1006	12 South	6 West	36
Darby	267	347058	10553	1008	12 South	6 West	36
Darby	268	347059	10553	1010	12 South	6 West	36
Darby	269	347060	10553	1012	12 South	6 West	36
Darby	270	347061	10553	1014	12 South	6 West	36
Darby	271	347062	10553	1016	12 South	6 West	36
Darby	272	347063	10553	1018	12 South	6 West	36
Darby	273	347064	10553	1020	12 South	6 West	36
Darby	274	347065	10553	1022	12 South	6 West	36

EXHIBIT A

CLAIM NAME	NO.	BLM-AMC SERIAL NO.	PIMA DOCKET	COUNTY PAGE	LOCATION TOWNSHIP	NOTICE RANGE	IN SECTION
Darby	275	347066	10553	1024	12 South	6 West	36
Darby	276	347067	10553	1026	12 South	6 West	36
Darby	277	347068	10553	1028	12 South	6 West	36
Darby	278	347069	10553	1030	12 South	5 West	31
Darby	279	347070	10553	1032	12 South	6 West	36
Darby	280	347071	10553	1034	12 South	5 West	31
Darby	281	347072	10553	1036	12 South	6 West	36
Darby	282	347073	10553	1038	12 South	5 West	31
Darby	283	347074	10553	1040	12 South	6 West	36
Darby	284	347075	10553	1042	12 South	5 West	31
Darby	285	347076	10553	1044	12 South	6 West	36
Darby	286	347077	10553	1046	12 South	5 West	31
Darby	287	347078	10553	1048	12 South	6 West	36
Darby	288	347079	10553	1050	12 South	5 West	31
Darby	289	347080	10553	1052	12 South	6 West	36
Darby	290	347081	10553	1054	12 South	5 West	31
Darby	291	347082	10553	1056	12 South	6 West	36
Darby	292	347083	10553	1058	12 South	5 West	31
Darby	293	347084	10553	1060	12 South	6 West	36
Darby	294	347085	10553	1062	12 South	5 West	31
Darby	295	347086	10553	1064	12 South	6 West	34

PHOTOGRAPHY

2001 AUG 22 P 3 28

BLM FIELD OFFICE

21
21

EXHIBIT A

CLAIM NAME	BLM-AMC NO.	PIMA DOCKET	COUNTY PAGE	LOCATION TOWNSHIP	NOTICE RANGE	IN SECTION
Darby	203	346994	10553 880	12 South	6 West	34
Darby	204	346995	10553 882	12 South	6 West	34
Darby	205	346996	10553 884	12 South	6 West	34
Darby	206	346997	10553 886	12 South	6 West	34
Darby	207	346998	10553 888	12 South	6 West	34

RECEIVED
 BLM FIELD OFFICE
 2007 AUG 22 P 3:28
 PIZONA

Darby	226	347017	10553 926	12 South	6 West	34
Darby	227	347018	10553 928	12 South	6 West	34
Darby	228	347019	10553 930	12 South	6 West	34
Darby	229	347020	10553 932	12 South	6 West	34
Darby	230	347021	10553 934	12 South	6 West	34
Darby	231	347022	10553 936	12 South	6 West	34

11
 11
 11

United States Department of the Interior
Bureau of Land Management
 BUSINESS & SUPPORT SVCS DIV
 222 N CENTRAL AVE
 PHOENIX, AZ 85004 -2203
 Phone: (602) 417-9200

Receipt	
No:	362771

Transaction #: 381363					
Date of Transaction: 08/22/2001					
CUSTOMER:		PHELPS DODGE CORP. 2600 N. CENTRAL AVE. PHOENIX, AZ 85004			
LINE #	QTY	COMMODITY / SUBJECT / ACTION / PRODUCT	REMARKS	UNIT PRICE	TOTAL
1	1.00	LOCATABLE MINERALS / MINING CLAIMS-NOT NEW-UNADJUD, ONE AUTH NO. ONLY / MINING CLAIM MONEY RECEIVED (455)	MAINT FEES 2002 (288)	- n/a -	\$28,800.00
TOTAL:					\$28,800.00

PAYMENT INFORMATION			
1	AMOUNT:	\$28,800.00	POSTMARKED: N/A
	TYPE:	CHECK	RECEIVED: 08/22/2001
	CHECK NO:	027503	
	NAME:	PHELPS DODGE CORP. 2600 N. CENTRAL AVE. PHOENIX AZ 85004	

REMARKS

CASE SERIAL NUMBER INFORMATION		
TRNS #	LINE #	CASES
381363	1	AMC67993/\$28800.00

This receipt was generated by the automated BLM Collections and Billings System and is a paper representation of a portion of the official electronic record contained therein.

20010822 15:29:00

Receipt, No. 362771

① 82

LEAD FILE #'S 67991

Trans No. 381363

41648

180088

332760

346820

349241

of Claims
4

	AMC Number	Code	Amount
4	67991-67994	482	400-
12	41648-41659		1,200
	180090		100
9	180096-180104		900
4	332760-332763		400
12	346820-346891		7,200
8	349241-349278		3,800
1	346892-346932		4,100
	346935		100
	346937		100
	346939		100
	346941		100
	346943		100
	346945		100
	346947		100
	346949		100
	TOTAL:	\$	

AMC Number	Code	Amount
TOTAL:	\$	

Date of Doc See part 2

Date of Rec't 8/22/01

Amount Rec'd 28,800-

Amount Earned _____

Date Entered: 10/23/01 unt

Date Verified: 10/23/01 unt

Sent to Accts: _____

Date Earned: _____

- 480 POL
- 481 NOI
- 482 MAINT
- 396 TRANS
- 635 AMEND

NOTES:

United States Department of the Interior
Bureau of Land Management
 BUSINESS & SUPPORT SVCS DIV
 222 N CENTRAL AVE
 PHOENIX, AZ 85004 -2203
 Phone: (602) 417-9200

Receipt	
No:	362771

Transaction #: 381363
 Date of Transaction: 08/22/2001

CUSTOMER: PHELPS DODGE CORP.
 2600 N. CENTRAL AVE.
 PHOENIX, AZ 85004

LINE #	QTY	COMMODITY / SUBJECT / ACTION / PRODUCT	REMARKS	UNIT PRICE	TOTAL
1	1.00	LOCATABLE MINERALS / MINING CLAIMS-NOT NEW-UNADJUD, ONE AUTH NO. ONLY / MINING CLAIM MONEY RECEIVED (455)	MAINT FEES 2002 (288)	- n/a -	\$28,800.00

TOTAL: \$28,800.00

PAYMENT INFORMATION

1	AMOUNT:	\$28,800.00	POSTMARKED:	N/A
	TYPE:	CHECK	RECEIVED:	08/22/2001
	CHECK NO:	027503		
	NAME:	PHELPS DODGE CORP. 2600 N. CENTRAL AVE. PHOENIX AZ 85004		

REMARKS

CASE SERIAL NUMBER INFORMATION

TRNS #	LINE #	CASES
381363	1	AMC67993/\$28800.00

This receipt was generated by the automated BLM Collections and Billings System and is a paper representation of a portion of the official electronic record contained therein.

ENTERED INTO COMPUTER
 10/23/01 mut

RECEIVED
B.L.M. STATE OFFICE

2001 AUG 22 P 3: 27

August 21, 2001

PHOENIX, ARIZONA

Bureau of Land Management
Department of the Interior
222 North Central Avenue
Phoenix, Arizona 85004-2203

NOTICE OF INTENT TO HOLD MINING CLAIMS

Re: Payment of Annual Claim Maintenance Fee

Dear Sir or Madam:


This will serve as notice that Phelps Dodge Mining Company, a division of Phelps Dodge Corporation, whose address for purposes of this filing is Environment, Land and Water Department, 2600 N. Central Ave., Suite 110, Phoenix, Arizona 85004-3014, intends to hold the mining claims and/or mill sites described on Exhibit A attached hereto for the assessment year ending at 12 o'clock, noon, on September 1, 2002 by payment of the annual maintenance fee of \$100 per claim or site. Payment of such amount is made herewith for such assessment year for each of the claims and sites, the name, and BLM serial number with the book and page or index number of recording of the location notice in the official records of Pima County, Arizona, of which, is set forth on Exhibit A attached hereto and by this reference incorporated herein.

Donald A. Stillwell
Donald A. Stillwell for
Phelps Dodge Mining Company

State of Arizona)
) ss.
County of Maricopa)

The foregoing instrument was acknowledged before me on Aug. 22, 2001, by Donald A. Stillwell, on behalf of Phelps Dodge Mining Company.

(Seal)



Leslie Nielsen
Notary Public

EXHIBIT A

Name of Claim	Date Located	Notice of Location (G. & S.R.M., Arizona)			Book	Page	BLM Serial Number
		Section	Township	Range			
Copper Ridge #9	9/3/1912	36	12S	6W	SS	595	A MC 67993
Copper Ridge #6	9/2/1912	35	12S	6W	SS	587	A MC 67991
Copper Ridge #7	9/2/1912	35	12S	6W	SS	588	A MC 67992
Copper Ridge #11	9/3/1912	35	12S	6W	SS	585	A MC 67994
Phila	5/26/1916	28	12S	6W	YY	627	A MC 41648
Phila No. 1	8/29/1916	28	12S	6W	ZZ	139	A MC 41649
Phila No. 2	8/29/1916	28	12S	6W	ZZ	140	A MC 41650
Alfred No. 2	7/30/1915	28	12S	6W	WW	514	
Alfred (amendment of Alfred No. 2)	7/8/1916	28	12S	6W	YY	547	A MC 41651
White Apex	7/31/1915	28	12S	6W	WW	516	A MC 41652
amended	7/18/1916	28	12S	6W	YY	550	
Daisy	7/31/1915	28	12S	6W	WW	512	A MC 41653
amended	7/8/1916	28	12S	6W	YY	553	
Daisy No. 1	7/31/1915	28	12S	6W	WW	513	A MC 41654
amended	7/8/1916	28	12S	6W	YY	554	
Copper No. 1	3/15/1916	27	12S	6W	XX	595	A MC 41655
amended	7/8/1916	27	12S	6W	YY	551	
New Copper No. 2	7/26/1951	28	12S	6W	371	243	A MC 41656
Last Wedge	1/3/1916	27	12S	6W	XX	598	A MC 41657
amended	10/4/1952	27	12S	6W	521	231	
Fracture	11/3/1927	27	12S	6W	LLL	289	A MC 41658
amended	5/5/1928	27	12S	6W	LLL	506	
amended	9/26/1952	27	12S	6W	518	124-125	
Fracture No. 1	11/20/1927	27	12S	6W	LLL	365	A MC 41659

Name of Claim	Book	Page	Serial Number
MARGIE 3	6808	600-601	A MC 180090
MARGIE 9	6808	612-613	A MC 180096
MARGIE 10	6808	614-615	A MC 180097
MARGIE 11	6808	616-617	A MC 180098
MARGIE 12	6808	618-619	A MC 180099
MARGIE 13	6808	620-621	A MC 180100
MARGIE 14	6808	622-623	A MC 180101
MARGIE 19	6808	624-625	A MC 180102
MARGIE 20	6808	626-627	A MC 180103
MARGIE 21	6808	628-629	A MC 180104
AJ 1	9998	324	A MC 332760
AJ 2	9998	328	A MC 332761
AJ 3	9998	330	A MC 332762
AJ 4	9998	332	A MC 332763

RECEIVED
 BLM STATE OFFICE
 2001 AUG 22 P 3:27
 PHOENIX, ARIZONA

30

EXHIBIT A

CLAIM	BLM-AMC	PIMA	COUNTY	LOCATION	NOTICE	IN	
NAME	NO.	SERIAL NO.	DOCKET	PAGE	TOWNSHIP	RANGE	SECTION
Millsites							
Darby	1	346820	10553	532	12 South	5 West	7
Darby	2	346821	10553	534	12 South	5 West	7
Darby	3	346822	10553	536	12 South	5 West	7
Darby	4	346823	10553	538	12 South	5 West	7
Darby	5	346824	10553	540	12 South	5 West	7
Darby	6	346825	10553	542	12 South	5 West	7
Darby	7	346826	10553	544	12 South	5 West	7
Darby	8	346827	10553	546	12 South	5 West	7
Darby	9	346828	10553	548	12 South	5 West	7
Darby	10	346829	10553	550	12 South	5 West	7
Darby	11	346830	10553	552	12 South	5 West	7
Darby	12	346831	10553	554	12 South	5 West	7
Darby	13	346832	10553	556	12 South	5 West	7
Darby	14	346833	10553	558	12 South	5 West	7
Darby	15	346834	10553	560	12 South	5 West	7
Darby	16	346835	10553	562	12 South	5 West	7
Darby	17	346836	10553	564	12 South	5 West	7
Darby	18	346837	10553	566	12 South	5 West	7
Darby	19	346838	10553	568	12 South	5 West	7
Darby	20	346839	10553	570	12 South	5 West	7
Darby	21	346840	10553	572	12 South	5 West	7
Darby	22	346841	10553	574	12 South	5 West	7
Darby	23	346842	10553	576	12 South	5 West	7
Darby	24	346843	10553	578	12 South	5 West	7
Darby	25	346844	10553	580	12 South	5 West	7
Darby	26	346845	10553	582	12 South	5 West	7
Darby	27	346846	10553	584	12 South	5 West	7
Darby	28	346847	10553	586	12 South	5 West	7
Darby	29	346848	10553	588	12 South	5 West	7
Darby	30	346849	10553	590	12 South	5 West	7
Darby	31	346850	10553	592	12 South	5 West	7
Darby	32	346851	10553	594	12 South	5 West	7
Darby	33	346852	10553	596	12 South	5 West	18
Darby	34	346853	10553	598	12 South	5 West	18
Darby	35	346854	10553	600	12 South	5 West	18

EXHIBIT A

CLAIM NAME	BLM-AMC SERIAL NO.	PIMA DOCKET	COUNTY PAGE	LOCATION TOWNSHIP	NOTICE RANGE	IN SECTION	
Darby	36	346855	10553	602	12 South	5 West	18
Darby	37	346856	10553	604	12 South	5 West	18
Darby	38	346857	10553	606	12 South	5 West	18
Darby	39	346858	10553	608	12 South	5 West	18
Darby	40	346859	10553	610	12 South	5 West	18
Darby	41	346860	10553	612	12 South	5 West	18
Darby	42	346861	10553	614	12 South	5 West	18
Darby	43	346862	10553	616	12 South	5 West	18
Darby	44	346863	10553	618	12 South	5 West	18
Darby	45	346864	10553	620	12 South	5 West	18
Darby	46	346865	10553	622	12 South	5 West	18
Darby	47	346866	10553	624	12 South	5 West	18
Darby	48	346867	10553	626	12 South	5 West	18
Darby	49	346868	10553	628	12 South	5 West	18
Darby	50	346869	10553	630	12 South	5 West	18
Darby	51	346870	10553	632	12 South	5 West	18
Darby	52	346871	10553	634	12 South	5 West	18
Darby	53	346872	10553	636	12 South	5 West	18
Darby	54	346873	10553	638	12 South	5 West	18
Darby	55	346874	10553	640	12 South	5 West	18
Darby	56	346875	10553	642	12 South	5 West	18
Darby	57	346876	10553	644	12 South	5 West	18
Darby	58	346877	10553	646	12 South	5 West	18
Darby	59	346878	10553	648	12 South	5 West	18
Darby	60	346879	10553	650	12 South	5 West	18
Darby	61	346880	10553	652	12 South	5 West	18
Darby	62	346881	10553	654	12 South	5 West	18
Darby	63	346882	10553	656	12 South	5 West	18
Darby	64	346883	10553	658	12 South	5 West	18
Darby	65	346884	10553	660	12 South	5 West	19
Darby	66	346885	10553	662	12 South	5 West	19
Darby	67	346886	10553	664	12 South	5 West	19
Darby	68	346887	10553	666	12 South	5 West	19
Darby	69	346888	10553	668	12 South	5 West	19
Darby	70	346889	10553	670	12 South	5 West	19
Darby	71	346890	10553	672	12 South	5 West	19

EXHIBIT A

CLAIM		BLM-AMC	PIMA	COUNTY	LOCATION	NOTICE	IN
NAME	NO.	SERIAL NO.	DOCKET	PAGE	TOWNSHIP	RANGE	SECTION
Darby	72	346891	10553	674	12 South	5 West	19
Darby	300	349241	10680	2286	12 South	6 West	12
Darby	301	349242	10680	2288	12 South	6 West	12
Darby	302	349243	10680	2290	12 South	6 West	12
Darby	303	349244	10680	2292	12 South	6 West	12
Darby	304	349245	10680	2294	12 South	6 West	12
Darby	305	349246	10680	2296	12 South	6 West	12
Darby	306	349247	10680	2298	12 South	6 West	12
Darby	307	349248	10680	2300	12 South	6 West	12
Darby	308	349249	10680	2302	12 South	6 West	1
Darby	309	349250	10680	2304	12 South	6 West	1
Darby	310	349251	10680	2306	12 South	6 West	1
Darby	311	349252	10680	2308	12 South	6 West	1
Darby	312	349253	10680	2310	12 South	6 West	1
Darby	313	349254	10680	2312	12 South	6 West	1
Darby	314	349255	10680	2314	12 South	6 West	1
Darby	315	349256	10680	2316	12 South	6 West	1
Darby	316	349257	10680	2318	12 South	6 West	1
Darby	317	349258	10680	2320	12 South	6 West	1
Darby	318	349259	10680	2322	12 South	5 West	6
Darby	319	349260	10680	2324	12 South	5 West	6
Darby	320	349261	10680	2326	12 South	5 West	6
Darby	321	349262	10680	2328	12 South	5 West	6
Darby	322	349263	10680	2330	12 South	5 West	6
Darby	323	349264	10680	2332	12 South	5 West	6
Darby	324	349265	10680	2334	12 South	5 West	6
Darby	325	349266	10680	2336	12 South	5 West	6
Darby	326	349267	10680	2338	12 South	5 West	6
Darby	327	349268	10680	2340	12 South	5 West	6
Darby	328	349269	10680	2342	12 South	5 West	6
Darby	329	349270	10680	2344	12 South	5 West	6
Darby	330	349271	10680	2346	12 South	5 West	6
Darby	331	349272	10680	2348	12 South	5 West	6
Darby	332	349273	10680	2350	12 South	5 West	6
Darby	333	349274	10680	2352	12 South	5 West	6
Darby	334	349275	10680	2354	12 South	5 West	6

36
10

EXHIBIT A

CLAIM NAME	NO.	BLM-AMC SERIAL NO.	PIMA DOCKET	COUNTY PAGE	LOCATION TOWNSHIP	NOTICE RANGE	IN SECTION
Darby	335	349276	10680	2356	12 South	5 West	6
Darby	336	349277	10680	2358	12 South	5 West	6
Darby	337	349278	10680	2360	12 South	5 West	6
Lode Claims							
Darby	101	346892	10553	676	12 South	5 West	8
Darby	102	346893	10553	678	12 South	5 West	8
Darby	103	346894	10553	680	12 South	5 West	8
Darby	104	346895	10553	682	12 South	5 West	8
Darby	105	346896	10553	684	12 South	5 West	8
Darby	106	346897	10553	686	12 South	5 West	8
Darby	107	346898	10553	688	12 South	5 West	8
Darby	108	346899	10553	690	12 South	5 West	8
Darby	109	346900	10553	692	12 South	5 West	8
Darby	110	346901	10553	694	12 South	5 West	17
Darby	111	346902	10553	696	12 South	5 West	17
Darby	112	346903	10553	698	12 South	5 West	17
Darby	113	346904	10553	700	12 South	5 West	17
Darby	114	346905	10553	702	12 South	5 West	17
Darby	115	346906	10553	704	12 South	5 West	17
Darby	116	346907	10553	706	12 South	5 West	17
Darby	117	346908	10553	708	12 South	5 West	17
Darby	118	346909	10553	710	12 South	5 West	17
Darby	119	346910	10553	712	12 South	5 West	20
Darby	120	346911	10553	714	12 South	5 West	20
Darby	121	346912	10553	716	12 South	5 West	18
Darby	122	346913	10553	718	12 South	5 West	18
Darby	123	346914	10553	720	12 South	5 West	18
Darby	124	346915	10553	722	12 South	5 West	18
Darby	125	346916	10553	724	12 South	5 West	18
Darby	126	346917	10553	726	12 South	5 West	18
Darby	127	346918	10553	728	12 South	5 West	18
Darby	128	346919	10553	730	12 South	5 West	18
Darby	129	346920	10553	732	12 South	5 West	18
Darby	130	346921	10553	734	12 South	5 West	19

33
K

EXHIBIT A

CLAIM NAME	NO.	BLM-AMC SERIAL NO.	PIMA DOCKET	COUNTY PAGE	LOCATION TOWNSHIP	NOTICE RANGE	IN SECTION
Darby	131	346922	10553	736	12 South	5 West	19
Darby	132	346923	10553	738	12 South	5 West	19
Darby	133	346924	10553	740	12 South	5 West	19
Darby	134	346925	10553	742	12 South	5 West	19
Darby	135	346926	10553	744	12 South	5 West	19
Darby	136	346927	10553	746	12 South	5 West	19
Darby	137	346928	10553	748	12 South	5 West	19
Darby	138	346929	10553	750	12 South	5 West	19
Darby	139	346930	10553	752	12 South	5 West	19
Darby	140	346931	10553	754	12 South	5 West	19
Darby	141	346932	10553	756	12 South	5 West	19
Darby	144	346935	10553	762	12 South	6 West	28
Darby	146	346937	10553	766	12 South	6 West	33
Darby	148	346939	10553	770	12 South	6 West	33
Darby	150	346941	10553	774	12 South	6 West	33
Darby	152	346943	10553	778	12 South	6 West	33
Darby	154	346945	10553	782	12 South	6 West	33
Darby	156	346947	10553	786	12 South	6 West	33
Darby	158	346949	10553	790	12 South	6 West	33
Darby	160	346951	10553	794	12 South	6 West	33
Darby	162	346953	10553	798	12 South	6 West	33
Darby	163	346954	10553	800	12 South	6 West	28
Darby	164	346955	10553	802	12 South	6 West	33
Darby	165	346956	10553	804	12 South	6 West	33
Darby	166	346957	10553	806	12 South	6 West	33

25
24

EXHIBIT A

CLAIM NAME	NO.	BLM-AMC SERIAL NO.	PIMA DOCKET	COUNTY PAGE	LOCATION TOWNSHIP	NOTICE RANGE	IN SECTION
Darby	167	346958	10553	808	12 South	6 West	33
Darby	168	346959	10553	810	12 South	6 West	33
Darby	169	346960	10553	812	12 South	6 West	33
Darby	170	346961	10553	814	12 South	6 West	33
Darby	171	346962	10553	816	12 South	6 West	33
Darby	172	346963	10553	818	12 South	6 West	33
Darby	173	346964	10553	820	12 South	6 West	34
Darby	174	346965	10553	822	12 South	6 West	34
Darby	175	346966	10553	824	12 South	6 West	34
Darby	176	346967	10553	826	12 South	6 West	34
Darby	177	346968	10553	828	12 South	6 West	34
Darby	178	346969	10553	830	12 South	6 West	34
Darby	179	346970	10553	832	12 South	6 West	34
Darby	180	346971	10553	834	12 South	6 West	34

RECEIVED
 BLM LAND OFFICE
 PIMA, ARIZONA
 2001 AUG 22 P 3:28

Darby	190	346981	10553	854	12 South	6 West	34
Darby	191	346982	10553	856	12 South	6 West	34
Darby	192	346983	10553	858	12 South	6 West	34
Darby	193	346984	10553	860	12 South	6 West	34
Darby	194	346985	10553	862	12 South	6 West	34
Darby	195	346986	10553	864	12 South	6 West	34
Darby	196	346987	10553	866	12 South	6 West	34
Darby	197	346988	10553	868	12 South	6 West	34
Darby	198	346989	10553	870	12 South	6 West	34
Darby	199	346990	10553	872	12 South	6 West	34
Darby	200	346991	10553	874	12 South	6 West	34
Darby	201	346992	10553	876	12 South	6 West	34
Darby	202	346993	10553	878	12 South	6 West	34

27
K

EXHIBIT A

CLAIM	SLM-AMC	PIMA	COUNTY	LOCATION	NOTICE	IN	
NAME	NO.	SERIAL NO.	DOCKET	PAGE	TOWNSHIP	RANGE	SECTION

Darby	241	347032	10553	956	12 South	6 West	35
Darby	242	347033	10553	958	12 South	6 West	35
Darby	243	347034	10553	960	12 South	6 West	35
Darby	244	347035	10553	962	12 South	6 West	35
Darby	245	347036	10553	964	12 South	6 West	35
Darby	246	347037	10553	966	12 South	6 West	35
Darby	247	347038	10553	968	12 South	6 West	35
Darby	248	347039	10553	970	12 South	6 West	35
Darby	249	347040	10553	972	12 South	6 West	35
Darby	250	347041	10553	974	12 South	6 West	35
Darby	251	347042	10553	976	12 South	6 West	35
Darby	252	347043	10553	978	12 South	6 West	35
Darby	253	347044	10553	980	12 South	6 West	35
Darby	254	347045	10553	982	12 South	6 West	35
Darby	255	347046	10553	984	12 South	6 West	35
Darby	256	347047	10553	986	12 South	6 West	35
Darby	257	347048	10553	988	12 South	6 West	35
Darby	258	347049	10553	990	12 South	6 West	35
Darby	259	347050	10553	992	12 South	6 West	35
Darby	260	347051	10553	994	12 South	6 West	36
Darby	261	347052	10553	996	12 South	6 West	36
Darby	262	347053	10553	998	12 South	6 West	36
Darby	263	347054	10553	1000	12 South	6 West	36
Darby	264	347055	10553	1002	12 South	6 West	36
Darby	265	347056	10553	1004	12 South	6 West	36
Darby	266	347057	10553	1006	12 South	6 West	36
Darby	267	347058	10553	1008	12 South	6 West	36
Darby	268	347059	10553	1010	12 South	6 West	36
Darby	269	347060	10553	1012	12 South	6 West	36
Darby	270	347061	10553	1014	12 South	6 West	36
Darby	271	347062	10553	1016	12 South	6 West	36
Darby	272	347063	10553	1018	12 South	6 West	36
Darby	273	347064	10553	1020	12 South	6 West	36
Darby	274	347065	10553	1022	12 South	6 West	36

12
21

RECEIVED
B.L.M. SERVICE OFFICE

2001 AUG 22 P 3: 28

PHOENIX, ARIZONA

2001
AUG
22

CLAIM	BLM-AMC	PIMA	COUNTY	LOCATION	NOTICE	IN	NAME	NO.	SERIAL NO.	DOCKET	PAGE	TOWNSHIP	RANGE	SECTION
Darby	275	347066	10553	1024	12 South	6 West	36							
Darby	276	347067	10553	1026	12 South	6 West	36							
Darby	277	347068	10553	1028	12 South	6 West	36							
Darby	278	347069	10553	1030	12 South	5 West	31							
Darby	279	347070	10553	1032	12 South	6 West	36							
Darby	280	347071	10553	1034	12 South	5 West	31							
Darby	281	347072	10553	1036	12 South	6 West	36							
Darby	282	347073	10553	1038	12 South	5 West	31							
Darby	283	347074	10553	1040	12 South	6 West	36							
Darby	284	347075	10553	1042	12 South	5 West	31							
Darby	285	347076	10553	1044	12 South	6 West	36							
Darby	286	347077	10553	1046	12 South	5 West	31							
Darby	287	347078	10553	1048	12 South	6 West	36							
Darby	288	347079	10553	1050	12 South	5 West	31							
Darby	289	347080	10553	1052	12 South	6 West	36							
Darby	290	347081	10553	1054	12 South	5 West	31							
Darby	291	347082	10553	1056	12 South	6 West	36							
Darby	292	347083	10553	1058	12 South	5 West	31							
Darby	293	347084	10553	1060	12 South	6 West	36							
Darby	294	347085	10553	1062	12 South	5 West	31							
Darby	295	347086	10553	1064	12 South	6 West	34							

EXHIBIT A

EXHIBIT A

CLAIM	BLM-AMC	PIMA	COUNTY	LOCATION	NOTICE	IN	
NAME	NO.	SERIAL NO.	DOCKET	PAGE	TOWNSHIP	RANGE	SECTION
Darby	203	346994	10553	880	12 South	6 West	34
Darby	204	346995	10553	882	12 South	6 West	34
Darby	205	346996	10553	884	12 South	6 West	34
Darby	206	346997	10553	886	12 South	6 West	34
Darby	207	346998	10553	888	12 South	6 West	34

RECEIVED
 BLM. AT STATE OFFICE
 2001 AUG 22 P 3:28
 PHEENIX, ARIZONA

Darby	226	347017	10553	926	12 South	6 West	34
Darby	227	347018	10553	928	12 South	6 West	34
Darby	228	347019	10553	930	12 South	6 West	34
Darby	229	347020	10553	932	12 South	6 West	34
Darby	230	347021	10553	934	12 South	6 West	34
Darby	231	347022	10553	936	12 South.	6 West	34

11
 KC
 "

180088

Receipt #: 174596

Lead #: 41648, 67991, 332760,
339260, 346820, 349241

Amount Received: 37500⁰⁰

Date: 8/23/00


Transaction #: 187794

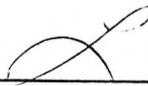
AMC #	Code	\$\$\$\$
41648 - 41659	482	1200
67991 - 67994		400
180096		100
180096 - 180104		900
332760 - 332763		400
339260 - 339299		4000
346820 - 346891		7200
346892 - 346991		10000
346992 - 347086		9500
349241 - 349278		3800

AMC #	Code	\$\$\$\$

Total: 37500⁰⁰

- 480----POL-----\$5
- 481----NOI-----\$5
- 482----Maint.---\$100
- 396----Trf.-----\$5
- 635----Amd.-----\$5
- 379----Refund

Entered:  AUG 25 2000
Date

Verified:  26 SEP 2000
Date

Sent to Accounts:  26 SEP 2000
Date

Earned by Accounts: _____
Date



2600 N. Central Avenue, Phoenix, AZ 85004-3014 • (602) 234-8100

August 16, 2000

Bureau of Land Management
Arizona State Office
222 North Central Avenue
Phoenix, AZ 85004-2203

RECEIVED
BLM ARIZONA STATE OFFICE
2000 AUG 23 A 11:10
PHOENIX, ARIZONA

Re: Payment of Annual Maintenance Fee

Gentlemen:

This will serve notice that Phelps Dodge Mining Company, a division of Phelps Dodge Corporation, whose address for purposes of this filing is Drawer 9, Ajo, Arizona 85321, intends to hold the mining claims described on Exhibit A attached hereto for the assessment year ending at 12 o'clock, noon, on September 1, 2001 by payment of the annual maintenance fee of \$100 per claim.

Payment of such amount is made herewith for such assessment year for each of the claims the name and BLM Serial number of which, and the book and page or index number of recording of the location notice in the official records of Pima County, Arizona, of which is set forth on Exhibit A attached hereto and by this reference incorporated herein.

PHELPS DODGE MINING COMPANY,
a division of Phelps Dodge Corporation

Donald A. Stillwell

State of ARIZONA)
) ss.
County of Maricopa)

The foregoing instrument was acknowledged before me on Aug. 21, 2000 by Donald A. Stillwell on behalf of PHELPS DODGE MINING COMPANY, a division of Phelps Dodge Corporation.

(Seal) Leslie Nielsen
Notary Public

My commission expires:
9-30-00

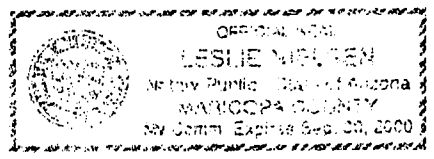


EXHIBIT A

Name of Claim	Date Located	Notice of Location (G. & S.R.M., Arizona)			Book	Page	BLM Serial Number
		Section	Township	Range			
Copper Ridge #9	9/3/1912	36	12S	6W	SS	595	A MC 67993
Copper Ridge #6	9/2/1912	35	12S	6W	SS	587	A MC 67991
Copper Ridge #7	9/2/1912	35	12S	6W	SS	588	A MC 67992
Copper Ridge #11	9/3/1912	35	12S	6W	SS	585	A MC 67994
Phila	5/26/1916	28	12S	6W	YY	627	A MC 41648
Phila No. 1	8/29/1916	28	12S	6W	ZZ	139	A MC 41649
Phila No. 2	8/29/1916	28	12S	6W	ZZ	140	A MC 41650
Alfred No. 2	7/30/1915	28	12S	6W	WW	514	
Alfred (amendment of Alfred No. 2)	7/18/1916	28	12S	6W	YY	547	A MC 41651
White Apex	7/31/1915	28	12S	6W	WW	516	A MC 41652
amended	7/18/1916	28	12S	6W	YY	550	
Daisy	7/31/1915	28	12S	6W	WW	512	A MC 41653
amended	7/18/1916	28	12S	6W	YY	553	
Daisy No. 1	7/31/1915	28	12S	6W	WW	513	A MC 41654
amended	7/18/1916	28	12S	6W	YY	554	
Copper No. 1	3/15/1916	27	12S	6W	XX	595	A MC 41655
amended	7/18/1916	27	12S	6W	YY	551	
New Copper No. 2	7/26/1951	28	12S	6W	371	243	A MC 41656
Last Wedge	1/3/1916	27	12S	6W	XX	598	A MC 41657
amended	10/4/1952	27	12S	6W	521	231	
Fracture	11/3/1927	27	12S	6W	LLL	289	A MC 41658
amended	5/5/1928	27	12S	6W	LLL	506	
amended	9/26/1952	27	12S	6W	518	124-125	
Fracture No. 1	11/20/1927	27	12S	6W	LLL	365	A MC 41659

Name of Claim	Book	Page	Serial Number
MARGIE 3	6808	600-601	A MC 180090
MARGIE 9	6808	612-613	A MC 180096
MARGIE 10	6808	614-615	A MC 180097
MARGIE 11	6808	616-617	A MC 180098
MARGIE 12	6808	618-619	A MC 180099
MARGIE 13	6808	620-621	A MC 180100
MARGIE 14	6808	622-623	A MC 180101
MARGIE 19	6808	624-625	A MC 180102
MARGIE 20	6808	626-627	A MC 180103
MARGIE 21	6808	628-629	A MC 180104
AJ 1	9998	324	A MC 332760
AJ 2	9998	328	A MC 332761
AJ 3	9998	330	A MC 332762
AJ 4	9998	332	A MC 332763

2000 AUG 23 A 11:10
 PHOENIX, ARIZONA
 BLM FIELD OFFICE

26 SEP 2000

ENTERED INTO COMPUTER

13 AUG 25 2000

30 Kc

EXHIBIT A

Claim Name	No.	BLM - AM Serial No.	Pima Book	County Page	Location Township	Notice Range	in Section
FPM	180	339260	10279	2450	13 South	6 West	4
FPM	182	339261	10279	2452	13 South	6 West	9
FPM	184	339262	10279	2454	13 South	6 West	9
FPM	186	339263	10279	2456	13 South	6 West	9
FPM	188	339264	10279	2458	13 South	6 West	9
FPM	190	339265	10279	2460	13 South	6 West	9
FPM	192	339266	10279	2462	13 South	6 West	9
FPM	194	339267	10279	2464	13 South	6 West	9
FPM	196	339268	10279	2466	13 South	6 West	9
FPM	198	339269	10279	2468	13 South	6 West	9
FPM	215	339270	10279	2470	13 South	6 West	4
FPM	216	339271	10279	2472	13 South	6 West	4
FPM	217	339272	10279	2474	13 South	6 West	9
FPM	218	339273	10279	2476	13 South	6 West	9
FPM	219	339274	10279	2478	13 South	6 West	9
FPM	220	339275	10279	2480	13 South	6 West	9
FPM	221	339276	10279	2482	13 South	6 West	9
FPM	222	339277	10279	2484	13 South	6 West	9
FPM	223	339278	10279	2486	13 South	6 West	9
FPM	224	339279	10279	2488	13 South	6 West	9
FPM	225	339280	10279	2490	13 South	6 West	9
FPM	226	339281	10279	2492	13 South	6 West	9
FPM	227	339282	10279	2494	13 South	6 West	9
FPM	228	339283	10279	2496	13 South	6 West	9
FPM	229	339284	10279	2498	13 South	6 West	9
FPM	230	339285	10279	2500	13 South	6 West	9
FPM	231	339286	10279	2502	13 South	6 West	9
FPM	232	339287	10279	2504	13 South	6 West	9
FPM	233	339288	10279	2506	13 South	6 West	9
FPM	234	339289	10279	2508	13 South	6 West	9
FPM	243	339290	10279	2510	13 South	6 West	4
FPM	244	339291	10279	2512	13 South	6 West	9
FPM	245	339292	10279	2514	13 South	6 West	9
FPM	246	339293	10279	2516	13 South	6 West	9
FPM	247	339294	10279	2518	13 South	6 West	9
FPM	248	339295	10279	2520	13 South	6 West	9
FPM	249	339296	10279	2522	13 South	6 West	9
FPM	250	339297	10279	2524	13 South	6 West	9
FPM	251	339298	10279	2526	13 South	6 West	9
FPM	252	339299	10279	2528	13 South	6 West	9

2000 AUG 23 AM 11:10
 PIMA CO. ARIZONA

RECEIVED
 BLM, AZ STATE OFFICE

26 SEP 2000
ENTERED INTO COMPUTER

MB AUG 25 2000

90 Kd

EXHIBIT A

CLAIM NAME	NO.	BLM-AMC SERIAL NO.	PIMA DOCKET	COUNTY PAGE	LOCATION TOWNSHIP	NOTICE RANGE	IN SECTION
Millsites							
Darby	1	346820	10553	532	12 South	5 West	7
Darby	2	346821	10553	534	12 South	5 West	7
Darby	3	346822	10553	536	12 South	5 West	7
Darby	4	346823	10553	538	12 South	5 West	7
Darby	5	346824	10553	540	12 South	5 West	7
Darby	6	346825	10553	542	12 South	5 West	7
Darby	7	346826	10553	544	12 South	5 West	7
Darby	8	346827	10553	546	12 South	5 West	7
Darby	9	346828	10553	548	12 South	5 West	7
Darby	10	346829	10553	550	12 South	5 West	7
Darby	11	346830	10553	552	12 South	5 West	7
Darby	12	346831	10553	554	12 South	5 West	7
Darby	13	346832	10553	556	12 South	5 West	7
Darby	14	346833	10553	558	12 South	5 West	7
Darby	15	346834	10553	560	12 South	5 West	7
Darby	16	346835	10553	562	12 South	5 West	7
Darby	17	346836	10553	564	12 South	5 West	7
Darby	18	346837	10553	566	12 South	5 West	7
Darby	19	346838	10553	568	12 South	5 West	7
Darby	20	346839	10553	570	12 South	5 West	7
Darby	21	346840	10553	572	12 South	5 West	7
Darby	22	346841	10553	574	12 South	5 West	7
Darby	23	346842	10553	576	12 South	5 West	7
Darby	24	346843	10553	578	12 South	5 West	7
Darby	25	346844	10553	580	12 South	5 West	7
Darby	26	346845	10553	582	12 South	5 West	7
Darby	27	346846	10553	584	12 South	5 West	7
Darby	28	346847	10553	586	12 South	5 West	7
Darby	29	346848	10553	588	12 South	5 West	7
Darby	30	346849	10553	590	12 South	5 West	7
Darby	31	346850	10553	592	12 South	5 West	7
Darby	32	346851	10553	594	12 South	5 West	7
Darby	33	346852	10553	596	12 South	5 West	18
Darby	34	346853	10553	598	12 South	5 West	18
Darby	35	346854	10553	600	12 South	5 West	18

BLM
 AUG 23
 OFFICE

26 SEP 2000
verified

ENTERED INTO COMPUTER

AUG 25 2000

35 *ke*

EXHIBIT A

CLAIM NAME	NO.	BLM-AMC SERIAL NO.	PIMA DOCKET	COUNTY PAGE	LOCATION TOWNSHIP	NOTICE RANGE	IN SECTION
Darby	36	346855	10553	602	12 South	5 West	18
Darby	37	346856	10553	604	12 South	5 West	18
Darby	38	346857	10553	606	12 South	5 West	18
Darby	39	346858	10553	608	12 South	5 West	18
Darby	40	346859	10553	610	12 South	5 West	18
Darby	41	346860	10553	612	12 South	5 West	18
Darby	42	346861	10553	614	12 South	5 West	18
Darby	43	346862	10553	616	12 South	5 West	18
Darby	44	346863	10553	618	12 South	5 West	18
Darby	45	346864	10553	620	12 South	5 West	18
Darby	46	346865	10553	622	12 South	5 West	18
Darby	47	346866	10553	624	12 South	5 West	18
Darby	48	346867	10553	626	12 South	5 West	18
Darby	49	346868	10553	628	12 South	5 West	18
Darby	50	346869	10553	630	12 South	5 West	18
Darby	51	346870	10553	632	12 South	5 West	18
Darby	52	346871	10553	634	12 South	5 West	18
Darby	53	346872	10553	636	12 South	5 West	18
Darby	54	346873	10553	638	12 South	5 West	18
Darby	55	346874	10553	640	12 South	5 West	18
Darby	56	346875	10553	642	12 South	5 West	18
Darby	57	346876	10553	644	12 South	5 West	18
Darby	58	346877	10553	646	12 South	5 West	18
Darby	59	346878	10553	648	12 South	5 West	18
Darby	60	346879	10553	650	12 South	5 West	18
Darby	61	346880	10553	652	12 South	5 West	18
Darby	62	346881	10553	654	12 South	5 West	18
Darby	63	346882	10553	656	12 South	5 West	18
Darby	64	346883	10553	658	12 South	5 West	18
Darby	65	346884	10553	660	12 South	5 West	19
Darby	66	346885	10553	662	12 South	5 West	19
Darby	67	346886	10553	664	12 South	5 West	19
Darby	68	346887	10553	666	12 South	5 West	19
Darby	69	346888	10553	668	12 South	5 West	19
Darby	70	346889	10553	670	12 South	5 West	19
Darby	71	346890	10553	672	12 South	5 West	19

BLM
 2000
 AUG 23
 11:10
 FILE

26 SEP 2000
 ENTERED INTO COMPUTER

AUG 25 2000

36 KC

EXHIBIT A

CLAIM NAME	NO.	BLM-AMC SERIAL NO.	PIMA DOCKET	COUNTY PAGE	LOCATION TOWNSHIP	NOTICE RANGE	IN SECTION
Darby	72	346891	10553	674	12 South	5 West	19
Darby	300	349241	10680	2286	12 South	6 West	12
Darby	301	349242	10680	2288	12 South	6 West	12
Darby	302	349243	10680	2290	12 South	6 West	12
Darby	303	349244	10680	2292	12 South	6 West	12
Darby	304	349245	10680	2294	12 South	6 West	12
Darby	305	349246	10680	2296	12 South	6 West	12
Darby	306	349247	10680	2298	12 South	6 West	12
Darby	307	349248	10680	2300	12 South	6 West	12
Darby	308	349249	10680	2302	12 South	6 West	1
Darby	309	349250	10680	2304	12 South	6 West	1
Darby	310	349251	10680	2306	12 South	6 West	1
Darby	311	349252	10680	2308	12 South	6 West	1
Darby	312	349253	10680	2310	12 South	6 West	1
Darby	313	349254	10680	2312	12 South	6 West	1
Darby	314	349255	10680	2314	12 South	6 West	1
Darby	315	349256	10680	2316	12 South	6 West	1
Darby	316	349257	10680	2318	12 South	6 West	1
Darby	317	349258	10680	2320	12 South	6 West	1
Darby	318	349259	10680	2322	12 South	5 West	6
Darby	319	349260	10680	2324	12 South	5 West	6
Darby	320	349261	10680	2326	12 South	5 West	6
Darby	321	349262	10680	2328	12 South	5 West	6
Darby	322	349263	10680	2330	12 South	5 West	6
Darby	323	349264	10680	2332	12 South	5 West	6
Darby	324	349265	10680	2334	12 South	5 West	6
Darby	325	349266	10680	2336	12 South	5 West	6
Darby	326	349267	10680	2338	12 South	5 West	6
Darby	327	349268	10680	2340	12 South	5 West	6
Darby	328	349269	10680	2342	12 South	5 West	6
Darby	329	349270	10680	2344	12 South	5 West	6
Darby	330	349271	10680	2346	12 South	5 West	6
Darby	331	349272	10680	2348	12 South	5 West	6
Darby	332	349273	10680	2350	12 South	5 West	6
Darby	333	349274	10680	2352	12 South	5 West	6
Darby	334	349275	10680	2354	12 South	5 West	6

26 SEP 2000

ENTERED INTO COMPUTER

JD

AUG 25 2000

36 KC

EXHIBIT A

CLAIM NAME	BLM-AMC NO.	PIMA DOCKET	COUNTY PAGE	LOCATION TOWNSHIP	NOTICE RANGE	IN SECTION	
Darby	335	349276	10680	2356	12 South	5 West	6
Darby	336	349277	10680	2358	12 South	5 West	6
Darby	337	349278	10680	2360	12 South	5 West	6
Lode Claims							
Darby	101	346892	10553	676	12 South	5 West	8
Darby	102	346893	10553	678	12 South	5 West	8
Darby	103	346894	10553	680	12 South	5 West	8
Darby	104	346895	10553	682	12 South	5 West	8
Darby	105	346896	10553	684	12 South	5 West	8
Darby	106	346897	10553	686	12 South	5 West	8
Darby	107	346898	10553	688	12 South	5 West	8
Darby	108	346899	10553	690	12 South	5 West	8
Darby	109	346900	10553	692	12 South	5 West	8
Darby	110	346901	10553	694	12 South	5 West	17
Darby	111	346902	10553	696	12 South	5 West	17
Darby	112	346903	10553	698	12 South	5 West	17
Darby	113	346904	10553	700	12 South	5 West	17
Darby	114	346905	10553	702	12 South	5 West	17
Darby	115	346906	10553	704	12 South	5 West	17
Darby	116	346907	10553	706	12 South	5 West	17
Darby	117	346908	10553	708	12 South	5 West	17
Darby	118	346909	10553	710	12 South	5 West	17
Darby	119	346910	10553	712	12 South	5 West	20
Darby	120	346911	10553	714	12 South	5 West	20
Darby	121	346912	10553	716	12 South	5 West	18
Darby	122	346913	10553	718	12 South	5 West	18
Darby	123	346914	10553	720	12 South	5 West	18
Darby	124	346915	10553	722	12 South	5 West	18
Darby	125	346916	10553	724	12 South	5 West	18
Darby	126	346917	10553	726	12 South	5 West	18
Darby	127	346918	10553	728	12 South	5 West	18
Darby	128	346919	10553	730	12 South	5 West	18
Darby	129	346920	10553	732	12 South	5 West	18
Darby	130	346921	10553	734	12 South	5 West	19

26 SEP 2000 ENTERED INTO COMPUTER

AUG 25 2000

33 KC

EXHIBIT A

CLAIM NAME	NO.	BLM-AMC SERIAL NO.	PIMA DOCKET	COUNTY PAGE	LOCATION TOWNSHIP	NOTICE RANGE	IN SECTION
Darby	131	346922	10553	736	12 South	5 West	19
Darby	132	346923	10553	738	12 South	5 West	19
Darby	133	346924	10553	740	12 South	5 West	19
Darby	134	346925	10553	742	12 South	5 West	19
Darby	135	346926	10553	744	12 South	5 West	19
Darby	136	346927	10553	746	12 South	5 West	19
Darby	137	346928	10553	748	12 South	5 West	19
Darby	138	346929	10553	750	12 South	5 West	19
Darby	139	346930	10553	752	12 South	5 West	19
Darby	140	346931	10553	754	12 South	5 West	19
Darby	141	346932	10553	756	12 South	5 West	19
Darby	142	346933	10553	758	12 South	6 West	28
Darby	143	346934	10553	760	12 South	6 West	28
Darby	144	346935	10553	762	12 South	6 West	28
Darby	145	346936	10553	764	12 South	6 West	33
Darby	146	346937	10553	766	12 South	6 West	33
Darby	147	346938	10553	768	12 South	6 West	33
Darby	148	346939	10553	770	12 South	6 West	33
Darby	149	346940	10553	772	12 South	6 West	33
Darby	150	346941	10553	774	12 South	6 West	33
Darby	151	346942	10553	776	12 South	6 West	33
Darby	152	346943	10553	778	12 South	6 West	33
Darby	153	346944	10553	780	12 South	6 West	33
Darby	154	346945	10553	782	12 South	6 West	33
Darby	155	346946	10553	784	12 South	6 West	33
Darby	156	346947	10553	786	12 South	6 West	33
Darby	157	346948	10553	788	12 South	6 West	33
Darby	158	346949	10553	790	12 South	6 West	33
Darby	159	346950	10553	792	12 South	6 West	33
Darby	160	346951	10553	794	12 South	6 West	33
Darby	161	346952	10553	796	12 South	6 West	33
Darby	162	346953	10553	798	12 South	6 West	33
Darby	163	346954	10553	800	12 South	6 West	28
Darby	164	346955	10553	802	12 South	6 West	33
Darby	165	346956	10553	804	12 South	6 West	33
Darby	166	346957	10553	806	12 South	6 West	33

26 SEP 2000 ENTERED INTO COMPUTER
 AUG 25 2000

36 KC

EXHIBIT A

CLAIM NAME	BLM-AMC SERIAL NO.	PIMA DOCKET	COUNTY PAGE	LOCATION TOWNSHIP	NOTICE RANGE	IN SECTION
Darby	167	346958	10553 808	12 South	6 West	33
Darby	168	346959	10553 810	12 South	6 West	33
Darby	169	346960	10553 812	12 South	6 West	33
Darby	170	346961	10553 814	12 South	6 West	33
Darby	171	346962	10553 816	12 South	6 West	33
Darby	172	346963	10553 818	12 South	6 West	33
Darby	173	346964	10553 820	12 South	6 West	34
Darby	174	346965	10553 822	12 South	6 West	34
Darby	175	346966	10553 824	12 South	6 West	34
Darby	176	346967	10553 826	12 South	6 West	34
Darby	177	346968	10553 828	12 South	6 West	34
Darby	178	346969	10553 830	12 South	6 West	34
Darby	179	346970	10553 832	12 South	6 West	34
Darby	180	346971	10553 834	12 South	6 West	34
Darby	181	346972	10553 836	13 South	6 West	4
Darby	182	346973	10553 838	13 South	6 West	4
Darby	183	346974	10553 840	13 South	6 West	4
Darby	184	346975	10553 842	13 South	6 West	4
Darby	185	346976	10553 844	13 South	6 West	4
Darby	186	346977	10553 846	13 South	6 West	4
Darby	187	346978	10553 848	13 South	6 West	4
Darby	188	346979	10553 850	13 South	6 West	4
Darby	189	346980	10553 852	13 South	6 West	4
Darby	190	346981	10553 854	12 South	6 West	34
Darby	191	346982	10553 856	12 South	6 West	34
Darby	192	346983	10553 858	12 South	6 West	34
Darby	193	346984	10553 860	12 South	6 West	34
Darby	194	346985	10553 862	12 South	6 West	34
Darby	195	346986	10553 864	12 South	6 West	34
Darby	196	346987	10553 866	12 South	6 West	34
Darby	197	346988	10553 868	12 South	6 West	34
Darby	198	346989	10553 870	12 South	6 West	34
Darby	199	346990	10553 872	12 South	6 West	34
Darby	200	346991	10553 874	12 South	6 West	34
Darby	201	346992	10553 876	12 South	6 West	34
Darby	202	346993	10553 878	12 South	6 West	34

26 SEP 2000
 ENTERED INTO COMPLIANCE
 AUG 25 2000

36 K

EXHIBIT A

CLAIM NAME	NO.	BLM-AMC SERIAL NO.	PIMA DOCKET	COUNTY PAGE	LOCATION TOWNSHIP	NOTICE RANGE	IN SECTION
Darby	203	346994	10553	880	12 South	6 West	34
Darby	204	346995	10553	882	12 South	6 West	34
Darby	205	346996	10553	884	12 South	6 West	34
Darby	206	346997	10553	886	12 South	6 West	34
Darby	207	346998	10553	888	12 South	6 West	34
Darby	208	346999	10553	890	13 South	6 West	3
Darby	209	347000	10553	892	13 South	6 West	3
Darby	210	347001	10553	894	13 South	6 West	3
Darby	211	347002	10553	896	13 South	6 West	3
Darby	212	347003	10553	898	13 South	6 West	3
Darby	213	347004	10553	900	13 South	6 West	3
Darby	214	347005	10553	902	13 South	6 West	3
Darby	215	347006	10553	904	13 South	6 West	3
Darby	216	347007	10553	906	13 South	6 West	3
Darby	217	347008	10553	908	13 South	6 West	3
Darby	218	347009	10553	910	13 South	6 West	3
Darby	219	347010	10553	912	13 South	6 West	3
Darby	220	347011	10553	914	13 South	6 West	3
Darby	221	347012	10553	916	13 South	6 West	3
Darby	222	347013	10553	918	13 South	6 West	3
Darby	223	347014	10553	920	13 South	6 West	3
Darby	224	347015	10553	922	13 South	6 West	3
Darby	225	347016	10553	924	13 South	6 West	3
Darby	226	347017	10553	926	12 South	6 West	34
Darby	227	347018	10553	928	12 South	6 West	34
Darby	228	347019	10553	930	12 South	6 West	34
Darby	229	347020	10553	932	12 South	6 West	34
Darby	230	347021	10553	934	12 South	6 West	34
Darby	231	347022	10553	936	12 South	6 West	34
Darby	232	347023	10553	938	13 South	6 West	3
Darby	233	347024	10553	940	13 South	6 West	3
Darby	234	347025	10553	942	13 South	6 West	3
Darby	235	347026	10553	944	13 South	6 West	3
Darby	236	347027	10553	946	13 South	6 West	3
Darby	237	347028	10553	948	13 South	6 West	3
Darby	238	347029	10553	950	13 South	6 West	3

26 SEP 2000

ENTERED INTO COMPUTER

AUG 25 2000

36 KC

EXHIBIT A

CLAIM NAME	NO.	BLM-AMC SERIAL NO.	PIMA DOCKET	COUNTY PAGE	LOCATION TOWNSHIP	NOTICE RANGE	IN SECTION
Darby	239	347030	10553	952	13 South	6 West	3
Darby	240	347031	10553	954	13 South	6 West	3
Darby	241	347032	10553	956	12 South	6 West	35
Darby	242	347033	10553	958	12 South	6 West	35
Darby	243	347034	10553	960	12 South	6 West	35
Darby	244	347035	10553	962	12 South	6 West	35
Darby	245	347036	10553	964	12 South	6 West	35
Darby	246	347037	10553	966	12 South	6 West	35
Darby	247	347038	10553	968	12 South	6 West	35
Darby	248	347039	10553	970	12 South	6 West	35
Darby	249	347040	10553	972	12 South	6 West	35
Darby	250	347041	10553	974	12 South	6 West	35
Darby	251	347042	10553	976	12 South	6 West	35
Darby	252	347043	10553	978	12 South	6 West	35
Darby	253	347044	10553	980	12 South	6 West	35
Darby	254	347045	10553	982	12 South	6 West	35
Darby	255	347046	10553	984	12 South	6 West	35
Darby	256	347047	10553	986	12 South	6 West	35
Darby	257	347048	10553	988	12 South	6 West	35
Darby	258	347049	10553	990	12 South	6 West	35
Darby	259	347050	10553	992	12 South	6 West	35
Darby	260	347051	10553	994	12 South	6 West	36
Darby	261	347052	10553	996	12 South	6 West	36
Darby	262	347053	10553	998	12 South	6 West	36
Darby	263	347054	10553	1000	12 South	6 West	36
Darby	264	347055	10553	1002	12 South	6 West	36
Darby	265	347056	10553	1004	12 South	6 West	36
Darby	266	347057	10553	1006	12 South	6 West	36
Darby	267	347058	10553	1008	12 South	6 West	36
Darby	268	347059	10553	1010	12 South	6 West	36
Darby	269	347060	10553	1012	12 South	6 West	36
Darby	270	347061	10553	1014	12 South	6 West	36
Darby	271	347062	10553	1016	12 South	6 West	36
Darby	272	347063	10553	1018	12 South	6 West	36
Darby	273	347064	10553	1020	12 South	6 West	36
Darby	274	347065	10553	1022	12 South	6 West	36

26 SEP 2000

ENTERED INTO COMPUTER

AUG 25 2000

36

KC

EXHIBIT A

CLAIM NAME	NO.	BLM-AMC SERIAL NO.	PIMA DOCKET	COUNTY PAGE	LOCATION TOWNSHIP	NOTICE RANGE	IN SECTION
Darby	275	347066	10553	1024	12 South	6 West	36
Darby	276	347067	10553	1026	12 South	6 West	36
Darby	277	347068	10553	1028	12 South	6 West	36
Darby	278	347069	10553	1030	12 South	5 West	31
Darby	279	347070	10553	1032	12 South	6 West	36
Darby	280	347071	10553	1034	12 South	5 West	31
Darby	281	347072	10553	1036	12 South	6 West	36
Darby	282	347073	10553	1038	12 South	5 West	31
Darby	283	347074	10553	1040	12 South	6 West	36
Darby	284	347075	10553	1042	12 South	5 West	31
Darby	285	347076	10553	1044	12 South	6 West	36
Darby	286	347077	10553	1046	12 South	5 West	31
Darby	287	347078	10553	1048	12 South	6 West	36
Darby	288	347079	10553	1050	12 South	5 West	31
Darby	289	347080	10553	1052	12 South	6 West	36
Darby	290	347081	10553	1054	12 South	5 West	31
Darby	291	347082	10553	1056	12 South	6 West	36
Darby	292	347083	10553	1058	12 South	5 West	31
Darby	293	347084	10553	1060	12 South	6 West	36
Darby	294	347085	10553	1062	12 South	5 West	31
Darby	295	347086	10553	1064	12 South	6 West	34

PHOENIX, ARIZONA

2000 AUG 23 11:11

BLM FIELD OFFICE
26 SEP 2000

ENTERED INTO COMPUTER

AUG 25 2000

21 Kc

United States Department of the Interior
Bureau of Land Management
 BUSINESS & SUPPORT SVCS DIV
 222 N CENTRAL AVE
 PHOENIX, AZ 85004 -2203
 Phone: (602) 417-9200

Receipt	
No:	174596

Transaction #: 187794
Date of Transaction: 08/23/2000

LINE #	QTY	COMMODITY / SUBJECT / ACTION / PRODUCT	REMARKS	UNIT PRICE	TOTAL
1	1	LOCATABLE MINERALS / MINING CLAIMS-ACCOUNTS/UNADJUDICATED / MINING CLAIM MONEY RECEIVED (455)	MAINT 2001(375)	- n/a -	\$37,500.00
TOTAL:					\$37,500.00

PAYMENT INFORMATION			
1	AMOUNT:	\$37,500.00	POSTMARKED: N/A
	TYPE:	CHECK	RECEIVED: 08/23/2000
	CHECK NO:	30323387	
	NAME:	PHELPS DODGE CORP. DRAWER 9 AJO AZ 85321	

REMARKS

CASE SERIAL NUMBER INFORMATION		
TRNS #	LINE #	CASES
187794	1	AMC67993

This receipt was generated by the automated BLM Collections and Billings System and is a paper representation of a portion of the official electronic record contained therein.



South Hwy. 85/P.O. Drawer 9, Ajo, Arizona 85321 • (520) 387-7451

AMC 339260
346820
349241

July 21, 1999

**CERTIFIED MAIL
RETURN RECEIPT REQUESTED**

Bureau of Land Management
Department of Interior
222 North Central Avenue
Phoenix, Arizona 85004-2203

RE: **Payment of Annual Assessment Maintenance Fee**

Gentlemen:

This will serve as notice that Phelps Dodge Mining Company, a division of Phelps Dodge Corporation, whose address for purposes of filing is Post Office Drawer 9, Ajo, Arizona 85321, intends to hold the mining claims and/or mill sites described on Exhibit A attached hereto for the assessment year ending at 12:00 o'clock noon, on September 1, 2000 by payment of the annual maintenance fee of \$100 per claim or site. Payment of such amount is made herewith for such assessment year for each of the claims and sites the name and BLM serial number of which, and the book and page or index number of recording of the location notice in the official records of Pima County, Arizona, of which, is set forth on Exhibit A attached hereto and by this reference incorporated herein.


**PHELPS DODGE MINING COMPANY,
a division of Phelps Dodge Corporation**

By *J. H. Zamar*
**J. H. Zamar
General Manager**

STATE OF ARIZONA)
 : ss.
COUNTY OF PIMA)

The foregoing instrument was acknowledged before me on July 21, 1999 by J. H. Zamar of PHELPS DODGE MINING COMPANY, a division of Phelps Dodge Corporation, a New York corporation, for and on behalf of the Corporation.

Stacy K. Guinn
Notary Public



ENTERED INTO COMPUTER
8/17/99 *SLC*

EXHIBIT A

Aug 1

CLAIM NAME	NO.	BLM-AMC SERIAL NO.	PIMA DOCKET	COUNTY PAGE	LOCATION TOWNSHIP	NOTICE RANGE	IN SECTION
Millsites							
Darby	1	346820	10553	532	12 South	5 West	7
Darby	2	346821	10553	534	12 South	5 West	7
Darby	3	346822	10553	536	12 South	5 West	7
Darby	4	346823	10553	538	12 South	5 West	7
Darby	5	346824	10553	540	12 South	5 West	7
Darby	6	346825	10553	542	12 South	5 West	7
Darby	7	346826	10553	544	12 South	5 West	7
Darby	8	346827	10553	546	12 South	5 West	7
Darby	9	346828	10553	548	12 South	5 West	7
Darby	10	346829	10553	550	12 South	5 West	7
Darby	11	346830	10553	552	12 South	5 West	7
Darby	12	346831	10553	554	12 South	5 West	7
Darby	13	346832	10553	556	12 South	5 West	7
Darby	14	346833	10553	558	12 South	5 West	7
Darby	15	346834	10553	560	12 South	5 West	7
Darby	16	346835	10553	562	12 South	5 West	7
Darby	17	346836	10553	564	12 South	5 West	7
Darby	18	346837	10553	566	12 South	5 West	7
Darby	19	346838	10553	568	12 South	5 West	7
Darby	20	346839	10553	570	12 South	5 West	7
Darby	21	346840	10553	572	12 South	5 West	7
Darby	22	346841	10553	574	12 South	5 West	7
Darby	23	346842	10553	576	12 South	5 West	7
Darby	24	346843	10553	578	12 South	5 West	7
Darby	25	346844	10553	580	12 South	5 West	7
Darby	26	346845	10553	582	12 South	5 West	7
Darby	27	346846	10553	584	12 South	5 West	7
Darby	28	346847	10553	586	12 South	5 West	7
Darby	29	346848	10553	588	12 South	5 West	7
Darby	30	346849	10553	590	12 South	5 West	7
Darby	31	346850	10553	592	12 South	5 West	7
Darby	32	346851	10553	594	12 South	5 West	7
Darby	33	346852	10553	596	12 South	5 West	18
Darby	34	346853	10553	598	12 South	5 West	18
Darby	35	346854	10553	600	12 South	5 West	18

35
W

VERIFIED

8/23/99 Z

ENTERED INTO COMPUTER

8/17/99 X

EXHIBIT A

CLAIM NAME	NO.	BLM-AMC SERIAL NO.	PIMA DOCKET	COUNTY PAGE	LOCATION TOWNSHIP	NOTICE RANGE	IN SECTION
Darby	36	346855	10553	602	12 South	5 West	18
Darby	37	346856	10553	604	12 South	5 West	18
Darby	38	346857	10553	606	12 South	5 West	18
Darby	39	346858	10553	608	12 South	5 West	18
Darby	40	346859	10553	610	12 South	5 West	18
Darby	41	346860	10553	612	12 South	5 West	18
Darby	42	346861	10553	614	12 South	5 West	18
Darby	43	346862	10553	616	12 South	5 West	18
Darby	44	346863	10553	618	12 South	5 West	18
Darby	45	346864	10553	620	12 South	5 West	18
Darby	46	346865	10553	622	12 South	5 West	18
Darby	47	346866	10553	624	12 South	5 West	18
Darby	48	346867	10553	626	12 South	5 West	18
Darby	49	346868	10553	628	12 South	5 West	18
Darby	50	346869	10553	630	12 South	5 West	18
Darby	51	346870	10553	632	12 South	5 West	18
Darby	52	346871	10553	634	12 South	5 West	18
Darby	53	346872	10553	636	12 South	5 West	18
Darby	54	346873	10553	638	12 South	5 West	18
Darby	55	346874	10553	640	12 South	5 West	18
Darby	56	346875	10553	642	12 South	5 West	18
Darby	57	346876	10553	644	12 South	5 West	18
Darby	58	346877	10553	646	12 South	5 West	18
Darby	59	346878	10553	648	12 South	5 West	18
Darby	60	346879	10553	650	12 South	5 West	18
Darby	61	346880	10553	652	12 South	5 West	18
Darby	62	346881	10553	654	12 South	5 West	18
Darby	63	346882	10553	656	12 South	5 West	18
Darby	64	346883	10553	658	12 South	5 West	18
Darby	65	346884	10553	660	12 South	5 West	19
Darby	66	346885	10553	662	12 South	5 West	19
Darby	67	346886	10553	664	12 South	5 West	19
Darby	68	346887	10553	666	12 South	5 West	19
Darby	69	346888	10553	668	12 South	5 West	19
Darby	70	346889	10553	670	12 South	5 West	19
Darby	71	346890	10553	672	12 South	5 West	19

VERIFIED

8/23/99

ENTERED INTO COMPUTER

8/17/99

36
Cec

EXHIBIT A

Aug 10 10 54 AM '99

Claim Name	No.	BLM - AM Serial No.	Pima Book	County Page	Location Township	Notice Range	in Section
FPM	180	339260	10279	2450	13 South	6 West	4
FPM	182	339261	10279	2452	13 South	6 West	9
FPM	184	339262	10279	2454	13 South	6 West	9
FPM	186	339263	10279	2456	13 South	6 West	9
FPM	188	339264	10279	2458	13 South	6 West	9
FPM	190	339265	10279	2460	13 South	6 West	9
FPM	192	339266	10279	2462	13 South	6 West	9
FPM	194	339267	10279	2464	13 South	6 West	9
FPM	196	339268	10279	2466	13 South	6 West	9
FPM	198	339269	10279	2468	13 South	6 West	9
FPM	215	339270	10279	2470	13 South	6 West	4
FPM	216	339271	10279	2472	13 South	6 West	4
FPM	217	339272	10279	2474	13 South	6 West	9
FPM	218	339273	10279	2476	13 South	6 West	9
FPM	219	339274	10279	2478	13 South	6 West	9
FPM	220	339275	10279	2480	13 South	6 West	9
FPM	221	339276	10279	2482	13 South	6 West	9
FPM	222	339277	10279	2484	13 South	6 West	9
FPM	223	339278	10279	2486	13 South	6 West	9
FPM	224	339279	10279	2488	13 South	6 West	9
FPM	225	339280	10279	2490	13 South	6 West	9
FPM	226	339281	10279	2492	13 South	6 West	9
FPM	227	339282	10279	2494	13 South	6 West	9
FPM	228	339283	10279	2496	13 South	6 West	9
FPM	229	339284	10279	2498	13 South	6 West	9
FPM	230	339285	10279	2500	13 South	6 West	9
FPM	231	339286	10279	2502	13 South	6 West	9
FPM	232	339287	10279	2504	13 South	6 West	9
FPM	233	339288	10279	2506	13 South	6 West	9
FPM	234	339289	10279	2508	13 South	6 West	9
FPM	243	339290	10279	2510	13 South	6 West	4
FPM	244	339291	10279	2512	13 South	6 West	9
FPM	245	339292	10279	2514	13 South	6 West	9
FPM	246	339293	10279	2516	13 South	6 West	9
FPM	247	339294	10279	2518	13 South	6 West	9
FPM	248	339295	10279	2520	13 South	6 West	9
FPM	249	339296	10279	2522	13 South	6 West	9
FPM	250	339297	10279	2524	13 South	6 West	9
FPM	251	339298	10279	2526	13 South	6 West	9
FPM	252	339299	10279	2528	13 South	6 West	9

40
88

VERIFIED
8/23/99

8/17/99
SJ

EXHIBIT A

Aug

CLAIM NAME	NO.	BLM-AMC SERIAL NO.	PIMA DOCKET	COUNTY PAGE	LOCATION TOWNSHIP	NOTICE RANGE	IN SECTION
Darby	72	346891	10553	874	12 South	5 West	19
Darby	300	349241	10680	2286	12 South	6 West	12
Darby	301	349242	10680	2288	12 South	6 West	12
Darby	302	349243	10680	2290	12 South	6 West	12
Darby	303	349244	10680	2292	12 South	6 West	12
Darby	304	349245	10680	2294	12 South	6 West	12
Darby	305	349246	10680	2296	12 South	6 West	12
Darby	306	349247	10680	2298	12 South	6 West	12
Darby	307	349248	10680	2300	12 South	6 West	12
Darby	308	349249	10680	2302	12 South	6 West	1
Darby	309	349250	10680	2304	12 South	6 West	1
Darby	310	349251	10680	2306	12 South	6 West	1
Darby	311	349252	10680	2308	12 South	6 West	1
Darby	312	349253	10680	2310	12 South	6 West	1
Darby	313	349254	10680	2312	12 South	6 West	1
Darby	314	349255	10680	2314	12 South	6 West	1
Darby	315	349256	10680	2316	12 South	6 West	1
Darby	316	349257	10680	2318	12 South	6 West	1
Darby	317	349258	10680	2320	12 South	6 West	1
Darby	318	349259	10680	2322	12 South	5 West	6
Darby	319	349260	10680	2324	12 South	5 West	6
Darby	320	349261	10680	2326	12 South	5 West	6
Darby	321	349262	10680	2328	12 South	5 West	6
Darby	322	349263	10680	2330	12 South	5 West	6
Darby	323	349264	10680	2332	12 South	5 West	6
Darby	324	349265	10680	2334	12 South	5 West	6
Darby	325	349266	10680	2336	12 South	5 West	6
Darby	326	349267	10680	2338	12 South	5 West	6
Darby	327	349268	10680	2340	12 South	5 West	6
Darby	328	349269	10680	2342	12 South	5 West	6
Darby	329	349270	10680	2344	12 South	5 West	6
Darby	330	349271	10680	2346	12 South	5 West	6
Darby	331	349272	10680	2348	12 South	5 West	6
Darby	332	349273	10680	2350	12 South	5 West	6
Darby	333	349274	10680	2352	12 South	5 West	6
Darby	334	349275	10680	2354	12 South	5 West	6

*36
ced*

VERIFIED

8/23/99

ENTERED INTO COMPUTER

8/17/99

EXHIBIT A

CLAIM NAME	NO.	BLM-AMC SERIAL NO.	PIMA DOCKET	COUNTY PAGE	LOCATION TOWNSHIP	NOTICE RANGE	IN SECTION
Darby	335	349276	10680	2356	12 South	5 West	6
Darby	336	349277	10680	2358	12 South	5 West	6
Darby	337	349278	10680	2360	12 South	5 West	6
Lode Claims							
Darby	101	346892	10553	676	12 South	5 West	8
Darby	102	346893	10553	678	12 South	5 West	8
Darby	103	346894	10553	680	12 South	5 West	8
Darby	104	346895	10553	682	12 South	5 West	8
Darby	105	346896	10553	684	12 South	5 West	8
Darby	106	346897	10553	686	12 South	5 West	8
Darby	107	346898	10553	688	12 South	5 West	8
Darby	108	346899	10553	690	12 South	5 West	8
Darby	109	346900	10553	692	12 South	5 West	8
Darby	110	346901	10553	694	12 South	5 West	17
Darby	111	346902	10553	696	12 South	5 West	17
Darby	112	346903	10553	698	12 South	5 West	17
Darby	113	346904	10553	700	12 South	5 West	17
Darby	114	346905	10553	702	12 South	5 West	17
Darby	115	346906	10553	704	12 South	5 West	17
Darby	116	346907	10553	706	12 South	5 West	17
Darby	117	346908	10553	708	12 South	5 West	17
Darby	118	346909	10553	710	12 South	5 West	17
Darby	119	346910	10553	712	12 South	5 West	20
Darby	120	346911	10553	714	12 South	5 West	20
Darby	121	346912	10553	716	12 South	5 West	18
Darby	122	346913	10553	718	12 South	5 West	18
Darby	123	346914	10553	720	12 South	5 West	18
Darby	124	346915	10553	722	12 South	5 West	18
Darby	125	346916	10553	724	12 South	5 West	18
Darby	126	346917	10553	726	12 South	5 West	18
Darby	127	346918	10553	728	12 South	5 West	18
Darby	128	346919	10553	730	12 South	5 West	18
Darby	129	346920	10553	732	12 South	5 West	18
Darby	130	346921	10553	734	12 South	5 West	19

VERIFIED

8/23/99

ENTERED INTO COMPUTER

8/17/99

B3
cc

CLAIM NAME	NO.	BLM-AMC SERIAL NO.	PIMA DOCKET	COUNTY PAGE	LOCATION TOWNSHIP	NOTICE RANGE	IN SECTION
Darby	131	346922	10553	736	12 South	5 West	19
Darby	132	346923	10553	738	12 South	5 West	19
Darby	133	346924	10553	740	12 South	5 West	19
Darby	134	346925	10553	742	12 South	5 West	19
Darby	135	346926	10553	744	12 South	5 West	19
Darby	136	346927	10553	746	12 South	5 West	19
Darby	137	346928	10553	748	12 South	5 West	19
Darby	138	346929	10553	750	12 South	5 West	19
Darby	139	346930	10553	752	12 South	5 West	19
Darby	140	346931	10553	754	12 South	5 West	19
Darby	141	346932	10553	756	12 South	5 West	19
Darby	142	346933	10553	758	12 South	6 West	28
Darby	143	346934	10553	760	12 South	6 West	28
Darby	144	346935	10553	762	12 South	6 West	28
Darby	145	346936	10553	764	12 South	6 West	33
Darby	146	346937	10553	766	12 South	6 West	33
Darby	147	346938	10553	768	12 South	6 West	33
Darby	148	346939	10553	770	12 South	6 West	33
Darby	149	346940	10553	772	12 South	6 West	33
Darby	150	346941	10553	774	12 South	6 West	33
Darby	151	346942	10553	776	12 South	6 West	33
Darby	152	346943	10553	778	12 South	6 West	33
Darby	153	346944	10553	780	12 South	6 West	33
Darby	154	346945	10553	782	12 South	6 West	33
Darby	155	346946	10553	784	12 South	6 West	33
Darby	156	346947	10553	786	12 South	6 West	33
Darby	157	346948	10553	788	12 South	6 West	33
Darby	158	346949	10553	790	12 South	6 West	33
Darby	159	346950	10553	792	12 South	6 West	33
Darby	160	346951	10553	794	12 South	6 West	33
Darby	161	346952	10553	796	12 South	6 West	33
Darby	162	346953	10553	798	12 South	6 West	33
Darby	163	346954	10553	800	12 South	6 West	28
Darby	164	346955	10553	802	12 South	6 West	33
Darby	165	346956	10553	804	12 South	6 West	33
Darby	166	346957	10553	806	12 South	6 West	33

36
ced

VERIFIED

8/23/99 L

ENTERED INTO COMPUTER

8/17/99 L

EXHIBIT A

Aug 9

CLAIM NAME	NO.	BLM-AMC SERIAL NO.	PIMA DOCKET	COUNTY PAGE	LOCATION TOWNSHIP	NOTICE RANGE	IN SECTION
Darby	167	346958	10553	308	12 South	6 West	33
Darby	168	346959	10553	810	12 South	6 West	33
Darby	169	346960	10553	812	12 South	6 West	33
Darby	170	346961	10553	814	12 South	6 West	33
Darby	171	346962	10553	816	12 South	6 West	33
Darby	172	346963	10553	818	12 South	6 West	33
Darby	173	346964	10553	820	12 South	6 West	34
Darby	174	346965	10553	822	12 South	6 West	34
Darby	175	346966	10553	824	12 South	6 West	34
Darby	176	346967	10553	826	12 South	6 West	34
Darby	177	346968	10553	828	12 South	6 West	34
Darby	178	346969	10553	830	12 South	6 West	34
Darby	179	346970	10553	832	12 South	6 West	34
Darby	180	346971	10553	834	12 South	6 West	34
Darby	181	346972	10553	836	13 South	6 West	4
Darby	182	346973	10553	838	13 South	6 West	4
Darby	183	346974	10553	840	13 South	6 West	4
Darby	184	346975	10553	842	13 South	6 West	4
Darby	185	346976	10553	844	13 South	6 West	4
Darby	186	346977	10553	846	13 South	6 West	4
Darby	187	346978	10553	848	13 South	6 West	4
Darby	188	346979	10553	850	13 South	6 West	4
Darby	189	346980	10553	852	13 South	6 West	4
Darby	190	346981	10553	854	12 South	6 West	34
Darby	191	346982	10553	856	12 South	6 West	34
Darby	192	346983	10553	858	12 South	6 West	34
Darby	193	346984	10553	860	12 South	6 West	34
Darby	194	346985	10553	862	12 South	6 West	34
Darby	195	346986	10553	864	12 South	6 West	34
Darby	196	346987	10553	866	12 South	6 West	34
Darby	197	346988	10553	868	12 South	6 West	34
Darby	198	346989	10553	870	12 South	6 West	34
Darby	199	346990	10553	872	12 South	6 West	34
Darby	200	346991	10553	874	12 South	6 West	34
Darby	201	346992	10553	876	12 South	6 West	34
Darby	202	346993	10553	878	12 South	6 West	34

360
ced

VERIFIED

8/23/99

ENTERED INTO COMPUTER

8/17/99

EXHIBIT A

Aug 6 10 41 AM '99
 11
 12

CLAIM NAME	NO.	BLM-AMC SERIAL NO.	PIMA DOCKET	COUNTY PAGE	LOCATION TOWNSHIP	NOTICE RANGE	IN SECTION
Darby	203	346994	10553	880	12 South	6 West	34
Darby	204	346995	10553	882	12 South	6 West	34
Darby	205	346996	10553	884	12 South	6 West	34
Darby	206	346997	10553	886	12 South	6 West	34
Darby	207	346998	10553	888	12 South	6 West	34
Darby	208	346999	10553	890	13 South	6 West	3
Darby	209	347000	10553	892	13 South	6 West	3
Darby	210	347001	10553	894	13 South	6 West	3
Darby	211	347002	10553	896	13 South	6 West	3
Darby	212	347003	10553	898	13 South	6 West	3
Darby	213	347004	10553	900	13 South	6 West	3
Darby	214	347005	10553	902	13 South	6 West	3
Darby	215	347006	10553	904	13 South	6 West	3
Darby	216	347007	10553	906	13 South	6 West	3
Darby	217	347008	10553	908	13 South	6 West	3
Darby	218	347009	10553	910	13 South	6 West	3
Darby	219	347010	10553	912	13 South	6 West	3
Darby	220	347011	10553	914	13 South	6 West	3
Darby	221	347012	10553	916	13 South	6 West	3
Darby	222	347013	10553	918	13 South	6 West	3
Darby	223	347014	10553	920	13 South	6 West	3
Darby	224	347015	10553	922	13 South	6 West	3
Darby	225	347016	10553	924	13 South	6 West	3
Darby	226	347017	10553	926	12 South	6 West	34
Darby	227	347018	10553	928	12 South	6 West	34
Darby	228	347019	10553	930	12 South	6 West	34
Darby	229	347020	10553	932	12 South	6 West	34
Darby	230	347021	10553	934	12 South	6 West	34
Darby	231	347022	10553	936	12 South	6 West	34
Darby	232	347023	10553	938	13 South	6 West	3
Darby	233	347024	10553	940	13 South	6 West	3
Darby	234	347025	10553	942	13 South	6 West	3
Darby	235	347026	10553	944	13 South	6 West	3
Darby	236	347027	10553	946	13 South	6 West	3
Darby	237	347028	10553	948	13 South	6 West	3
Darby	238	347029	10553	950	13 South	6 West	3

360
000

VERIFIED

8/23/99

ENTERED INTO COMPUTER

8/17/99

EXHIBIT A

10/11/99

CLAIM NAME	NO.	BLM-AMC SERIAL NO.	PIMA DOCKET	COUNTY PAGE	LOCATION TOWNSHIP	NOTICE RANGE	IN SECTION
Darby	239	347030	10553	952	13 South	6 West	3
Darby	240	347031	10553	954	13 South	6 West	3
Darby	241	347032	10553	956	12 South	6 West	35
Darby	242	347033	10553	958	12 South	6 West	35
Darby	243	347034	10553	960	12 South	6 West	35
Darby	244	347035	10553	962	12 South	6 West	35
Darby	245	347036	10553	964	12 South	6 West	35
Darby	246	347037	10553	966	12 South	6 West	35
Darby	247	347038	10553	968	12 South	6 West	35
Darby	248	347039	10553	970	12 South	6 West	35
Darby	249	347040	10553	972	12 South	6 West	35
Darby	250	347041	10553	974	12 South	6 West	35
Darby	251	347042	10553	976	12 South	6 West	35
Darby	252	347043	10553	978	12 South	6 West	35
Darby	253	347044	10553	980	12 South	6 West	35
Darby	254	347045	10553	982	12 South	6 West	35
Darby	255	347046	10553	984	12 South	6 West	35
Darby	256	347047	10553	986	12 South	6 West	35
Darby	257	347048	10553	988	12 South	6 West	35
Darby	258	347049	10553	990	12 South	6 West	35
Darby	259	347050	10553	992	12 South	6 West	35
Darby	260	347051	10553	994	12 South	6 West	36
Darby	261	347052	10553	996	12 South	6 West	36
Darby	262	347053	10553	998	12 South	6 West	36
Darby	263	347054	10553	1000	12 South	6 West	36
Darby	264	347055	10553	1002	12 South	6 West	36
Darby	265	347056	10553	1004	12 South	6 West	36
Darby	266	347057	10553	1006	12 South	6 West	36
Darby	267	347058	10553	1008	12 South	6 West	36
Darby	268	347059	10553	1010	12 South	6 West	36
Darby	269	347060	10553	1012	12 South	6 West	36
Darby	270	347061	10553	1014	12 South	6 West	36
Darby	271	347062	10553	1016	12 South	6 West	36
Darby	272	347063	10553	1018	12 South	6 West	36
Darby	273	347064	10553	1020	12 South	6 West	36
Darby	274	347065	10553	1022	12 South	6 West	36

36
000

VERIFIED
8/23/99 L

ENTERED INTO COMPUTER
8/17/99 L

EXHIBIT A

CLAIM NAME	NO.	BLM-AMC SERIAL NO.	PIMA DOCKET	COUNTY PAGE	LOCATION TOWNSHIP	NOTICE RANGE	IN SECTION
Darby	275	347066	10553	1024	12 South	6 West	36
Darby	276	347067	10553	1026	12 South	6 West	36
Darby	277	347068	10553	1028	12 South	6 West	36
Darby	278	347069	10553	1030	12 South	5 West	31
Darby	279	347070	10553	1032	12 South	6 West	36
Darby	280	347071	10553	1034	12 South	5 West	31
Darby	281	347072	10553	1036	12 South	6 West	36
Darby	282	347073	10553	1038	12 South	5 West	31
Darby	283	347074	10553	1040	12 South	6 West	36
Darby	284	347075	10553	1042	12 South	5 West	31
Darby	285	347076	10553	1044	12 South	6 West	36
Darby	286	347077	10553	1046	12 South	5 West	31
Darby	287	347078	10553	1048	12 South	6 West	36
Darby	288	347079	10553	1050	12 South	5 West	31
Darby	289	347080	10553	1052	12 South	6 West	36
Darby	290	347081	10553	1054	12 South	5 West	31
Darby	291	347082	10553	1056	12 South	6 West	36
Darby	292	347083	10553	1058	12 South	5 West	31
Darby	293	347084	10553	1060	12 South	6 West	36
Darby	294	347085	10553	1062	12 South	5 West	31
Darby	295	347086	10553	1064	12 South	6 West	34

21
ced

VERIFIED

8/23/99 Z

Aug 6 10 55 AM '99

RECEIVED
BLM-AMC
12/15/99

ENTERED INTO COMPUTER

8/17/99
XK

UNITED STATES
DEPARTMENT OF THE INTERIOR
BUREAU OF LAND MANAGEMENT

RECEIPT AND ACCOUNTING ADVICE

NO. 2480636 07

CD/AZ

08/06/99

Subject: CLAIM MAINTENANCE FEE 2000

2 19 13

34,500.00

Applicant:

PHELPS DODGE
PO DRAWER 9
AJD AZ 85321

Remitter: CK 30322665

Assignor:

LEASE MANAGEMENT DATA NEW UPDATE PAYMENT

ORIGINAL SERIAL NO.	ASG.	TYPE	ST.	CTY.	FUND SYMBOL	ACRES/UNITS	RATE
AMC 339260 ET AL	(345)						

AMOUNT	ANV. DATE	EXP. DATE	BILL CYC.	S/C	DISTRICT	NEXT BILL	MISC. DATA	U of M	ACTUAL UNITS

ASSIGNMENT SERIAL NO.	ASG.	TYPE	ST.	CTY.	FUND SYMBOL	ACRES/UNITS	RATE

AMOUNT	ANV. DATE	EXP. DATE	BILL CYC.	S/C	DISTRICT	NEXT BILL	MISC. DATA	U of M	ACTUAL UNITS

APPLY REMITTANCE

ACTION	FUND SYMBOL	CTY.	AMOUNT
FILING FEE			
RENTAL			
UNEARNED			
REFUND			
TOTAL			
AMOUNT DUE			

Remarks:

BY: _____ DATE: _____

- Lease in Escrow?
- KGS? Of Interest?
- Auto Escalates? Operating Rights?
- Auto Renew? Operator
- Bond Filed?

FOR MMS USE ONLY

BILLEE		FOREST REFUGE
NUMBER		
OCS SECTION		
CODE		

749241 - 339260 - 346820

EXHIBIT A

Aug 7 9 03 AM '98
RECEIVED
BUREAU OF
LAND MANAGEMENT

40
FPM

Claim Name	No.	BLM - AM Serial No.	Pima Book	County Page	Location Township	Notice Range	Section
FPM	180	339260	10279	2450	13 South	6 West	4
FPM	182	339261	10279	2452	13 South	6 West	9
FPM	184	339262	10279	2454	13 South	6 West	9
FPM	186	339263	10279	2456	13 South	6 West	9
FPM	188	339264	10279	2458	13 South	6 West	9
FPM	190	339265	10279	2460	13 South	6 West	9
FPM	192	339266	10279	2462	13 South	6 West	9
FPM	194	339267	10279	2464	13 South	6 West	9
FPM	196	339268	10279	2466	13 South	6 West	9
FPM	198	339269	10279	2468	13 South	6 West	9
FPM	215	339270	10279	2470	13 South	6 West	4
FPM	216	339271	10279	2472	13 South	6 West	4
FPM	217	339272	10279	2474	13 South	6 West	9
FPM	218	339273	10279	2476	13 South	6 West	9
FPM	219	339274	10279	2478	13 South	6 West	9
FPM	220	339275	10279	2480	13 South	6 West	9
FPM	221	339276	10279	2482	13 South	6 West	9
FPM	222	339277	10279	2484	13 South	6 West	9
FPM	223	339278	10279	2486	13 South	6 West	9
FPM	224	339279	10279	2488	13 South	6 West	9
FPM	225	339280	10279	2490	13 South	6 West	9
FPM	226	339281	10279	2492	13 South	6 West	9
FPM	227	339282	10279	2494	13 South	6 West	9
FPM	228	339283	10279	2496	13 South	6 West	9
FPM	229	339284	10279	2498	13 South	6 West	9
FPM	230	339285	10279	2500	13 South	6 West	9
FPM	231	339286	10279	2502	13 South	6 West	9
FPM	232	339287	10279	2504	13 South	6 West	9
FPM	233	339288	10279	2506	13 South	6 West	9
FPM	234	339289	10279	2508	13 South	6 West	9
FPM	243	339290	✓ 10279	2510	13 South	6 West	4
FPM	244	339291	10279	2512	13 South	6 West	9
FPM	245	339292	10279	2514	13 South	6 West	9
FPM	246	339293	10279	2516	13 South	6 West	9
FPM	247	339294	10279	2518	13 South	6 West	9
FPM	248	339295	10279	2520	13 South	6 West	9
FPM	249	339296	10279	2522	13 South	6 West	9
FPM	250	339297	10279	2524	13 South	6 West	9
FPM	251	339298	10279	2526	13 South	6 West	9
FPM	252	339299	10279	2528	13 South	6 West	9

VERIFIED

AUG 13 1998

ENTERED IN COMPUTER

8/12/98

40
345

EXHIBIT A

RECEIVED
 BUREAU OF
 LAND MANAGEMENT
 AUG 7 9 02 AM '98
 ARIZONA
 STATE OFFICE
 PHOENIX, AZ

CLAIM NAME	NO.	BLM-AMC SERIAL NO.	PIMA DOCKET	COUNTY PAGE	LOCATION TOWNSHIP	NOTICE RANGE	IN SECTION
Millsites							
Darby	1	346820	10553	532	12 South	5 West	7
Darby	2	346821	10553	534	12 South	5 West	7
Darby	3	346822	10553	536	12 South	5 West	7
Darby	4	346823	10553	538	12 South	5 West	7
Darby	5	346824	10553	540	12 South	5 West	7
Darby	6	346825	10553	542	12 South	5 West	7
Darby	7	346826	10553	544	12 South	5 West	7
Darby	8	346827	10553	546	12 South	5 West	7
Darby	9	346828	10553	548	12 South	5 West	7
Darby	10	346829	10553	550	12 South	5 West	7
Darby	11	346830	10553	552	12 South	5 West	7
Darby	12	346831	10553	554	12 South	5 West	7
Darby	13	346832	10553	556	12 South	5 West	7
Darby	14	346833	10553	558	12 South	5 West	7
Darby	15	346834	10553	560	12 South	5 West	7
Darby	16	346835	10553	562	12 South	5 West	7
Darby	17	346836	10553	564	12 South	5 West	7
Darby	18	346837	10553	566	12 South	5 West	7
Darby	19	346838	10553	568	12 South	5 West	7
Darby	20	346839	10553	570	12 South	5 West	7
Darby	21	346840	10553	572	12 South	5 West	7
Darby	22	346841	10553	574	12 South	5 West	7
Darby	23	346842	10553	576	12 South	5 West	7
Darby	24	346843	10553	578	12 South	5 West	7
Darby	25	346844	10553	580	12 South	5 West	7
Darby	26	346845	10553	582	12 South	5 West	7
Darby	27	346846	10553	584	12 South	5 West	7
Darby	28	346847	10553	586	12 South	5 West	7
Darby	29	346848	10553	588	12 South	5 West	7
Darby	30	346849	10553	590	12 South	5 West	7
Darby	31	346850	10553	592	12 South	5 West	7
Darby	32	346851	10553	594	12 South	5 West	7
Darby	33	346852	10553	596	12 South	5 West	18
Darby	34	346853	10553	598	12 South	5 West	18
Darby	35	346854 ✓	10553	600	12 South	5 West	18

VERIFIED

AUG 13 1998 ✓

ENTERED IN COMPUTER

8/12/98 ✓

35

EXHIBIT A

Aug 7 9 02
 RECEIVED
 PUBLIC LANDS

CLAIM NAME	NO.	BLM-AMC SERIAL NO.	PIMA DOCKET	COUNTY PAGE	LOCATION TOWNSHIP	NOTICE RANGE	IN SECTION
Darby	36	346855	10553	602	12 South	5 West	18
Darby	37	346856	10553	604	12 South	5 West	18
Darby	38	346857	10553	606	12 South	5 West	18
Darby	39	346858	10553	608	12 South	5 West	18
Darby	40	346859	10553	610	12 South	5 West	18
Darby	41	346860	10553	612	12 South	5 West	18
Darby	42	346861	10553	614	12 South	5 West	18
Darby	43	346862	10553	616	12 South	5 West	18
Darby	44	346863	10553	618	12 South	5 West	18
Darby	45	346864	10553	620	12 South	5 West	18
Darby	46	346865	10553	622	12 South	5 West	18
Darby	47	346866	10553	624	12 South	5 West	18
Darby	48	346867	10553	626	12 South	5 West	18
Darby	49	346868	10553	628	12 South	5 West	18
Darby	50	346869	10553	630	12 South	5 West	18
Darby	51	346870	10553	632	12 South	5 West	18
Darby	52	346871	10553	634	12 South	5 West	18
Darby	53	346872	10553	636	12 South	5 West	18
Darby	54	346873	10553	638	12 South	5 West	18
Darby	55	346874	10553	640	12 South	5 West	18
Darby	56	346875	10553	642	12 South	5 West	18
Darby	57	346876	10553	644	12 South	5 West	18
Darby	58	346877	10553	646	12 South	5 West	18
Darby	59	346878	10553	648	12 South	5 West	18
Darby	60	346879	10553	650	12 South	5 West	18
Darby	61	346880	10553	652	12 South	5 West	18
Darby	62	346881	10553	654	12 South	5 West	18
Darby	63	346882	10553	656	12 South	5 West	18
Darby	64	346883	10553	658	12 South	5 West	18
Darby	65	346884	10553	660	12 South	5 West	19
Darby	66	346885	10553	662	12 South	5 West	19
Darby	67	346886	10553	664	12 South	5 West	19
Darby	68	346887	10553	666	12 South	5 West	19
Darby	69	346888	10553	668	12 South	5 West	19
Darby	70	346889	10553	670	12 South	5 West	19
Darby	71	346890	10553	672	12 South	5 West	19

VERIFIED
 AUG 13 1998

ENTERED IN COMPUTER

8/12/98

36
 36

EXHIBIT A

RECEIVED
 BUREAU OF
 LAND MANAGEMENT
 AUG 7 9 02 AM '98
 FEDERAL BUREAU OF INVESTIGATION

CLAIM NAME	NO.	BLM-AMC SERIAL NO.	PIMA DOCKET	COUNTY PAGE	LOCATION TOWNSHIP	NOTICE RANGE	IN SECTION
Darby	72	346891	10553	674	12 South	5 West	19
Darby	300	349241	10680	2286	12 South	6 West	12
Darby	301	349242	10680	2288	12 South	6 West	12
Darby	302	349243	10680	2290	12 South	6 West	12
Darby	303	349244	10680	2292	12 South	6 West	12
Darby	304	349245	10680	2294	12 South	6 West	12
Darby	305	349246	10680	2296	12 South	6 West	12
Darby	306	349247	10680	2298	12 South	6 West	12
Darby	307	349248	10680	2300	12 South	6 West	12
Darby	308	349249	10680	2302	12 South	6 West	1
Darby	309	349250	10680	2304	12 South	6 West	1
Darby	310	349251	10680	2306	12 South	6 West	1
Darby	311	349252	10680	2308	12 South	6 West	1
Darby	312	349253	10680	2310	12 South	6 West	1
Darby	313	349254	10680	2312	12 South	6 West	1
Darby	314	349255	10680	2314	12 South	6 West	1
Darby	315	349256	10680	2316	12 South	6 West	1
Darby	316	349257	10680	2318	12 South	6 West	1
Darby	317	349258	10680	2320	12 South	6 West	1
Darby	318	349259	10680	2322	12 South	5 West	6
Darby	319	349260	10680	2324	12 South	5 West	6
Darby	320	349261	10680	2326	12 South	5 West	6
Darby	321	349262	10680	2328	12 South	5 West	6
Darby	322	349263	10680	2330	12 South	5 West	6
Darby	323	349264	10680	2332	12 South	5 West	6
Darby	324	349265	10680	2334	12 South	5 West	6
Darby	325	349266	10680	2336	12 South	5 West	6
Darby	326	349267	10680	2338	12 South	5 West	6
Darby	327	349268	10680	2340	12 South	5 West	6
Darby	328	349269	10680	2342	12 South	5 West	6
Darby	329	349270	10680	2344	12 South	5 West	6
Darby	330	349271	10680	2346	12 South	5 West	6
Darby	331	349272	10680	2348	12 South	5 West	6
Darby	332	349273	10680	2350	12 South	5 West	6
Darby	333	349274	10680	2352	12 South	5 West	6
Darby	334	349275	10680	2354	12 South	5 West	6

VERIFIED
 AUG 13 1998 ✓

ENTERED IN COMPUTER
 8/12/98 ✓

30

EXHIBIT A

AUG 1 9 00 AM '98

RECEIVED
BUREAU OF
LAND MANAGEMENT

CLAIM NAME	NO.	BLM-AMC SERIAL NO.	PIMA DOCKET	COUNTY PAGE	LOCATION TOWNSHIP	NOTICE RANGE	IN SECTION
Darby	335	349276	10680	2356	12 South	5 West	6
Darby	336	349277	10680	2358	12 South	5 West	6
Darby	337	349278	10680	2360	12 South	5 West	6
Lode Claims							
Darby	101	346892	10553	676	12 South	5 West	8
Darby	102	346893	10553	678	12 South	5 West	8
Darby	103	346894	10553	680	12 South	5 West	8
Darby	104	346895	10553	682	12 South	5 West	8
Darby	105	346896	10553	684	12 South	5 West	8
Darby	106	346897	10553	686	12 South	5 West	8
Darby	107	346898	10553	688	12 South	5 West	8
Darby	108	346899	10553	690	12 South	5 West	8
Darby	109	346900	10553	692	12 South	5 West	8
Darby	110	346901	10553	694	12 South	5 West	17
Darby	111	346902	10553	696	12 South	5 West	17
Darby	112	346903	10553	698	12 South	5 West	17
Darby	113	346904	10553	700	12 South	5 West	17
Darby	114	346905	10553	702	12 South	5 West	17
Darby	115	346906	10553	704	12 South	5 West	17
Darby	116	346907	10553	706	12 South	5 West	17
Darby	117	346908	10553	708	12 South	5 West	17
Darby	118	346909	10553	710	12 South	5 West	17
Darby	119	346910	10553	712	12 South	5 West	20
Darby	120	346911	10553	714	12 South	5 West	20
Darby	121	346912	10553	716	12 South	5 West	18
Darby	122	346913	10553	718	12 South	5 West	18
Darby	123	346914	10553	720	12 South	5 West	18
Darby	124	346915	10553	722	12 South	5 West	18
Darby	125	346916	10553	724	12 South	5 West	18
Darby	126	346917	10553	726	12 South	5 West	18
Darby	127	346918	10553	728	12 South	5 West	18
Darby	128	346919	10553	730	12 South	5 West	18
Darby	129	346920	10553	732	12 South	5 West	18
Darby	130	346921	10553	734	12 South	5 West	19

110
Darby
Mined

33

VERIFIED *JK*

AUG 1 8 1998 Page 4 of 9

ENTERED IN COMPUTER

8/12/98 *L*

33

EXHIBIT A

RECEIVED
BUREAU OF LAND MANAGEMENT
AUG 19 02 1998
STATE OF ARIZONA
LAND MANAGEMENT

CLAIM NAME	NO.	BLM-AMC SERIAL NO.	PIMA DOCKET	COUNTY PAGE	LOCATION TOWNSHIP	NOTICE RANGE	IN SECTION
Darby	131	346922	10553	736	12 South	5 West	19
Darby	132	346923	10553	738	12 South	5 West	19
Darby	133	346924	10553	740	12 South	5 West	19
Darby	134	346925	10553	742	12 South	5 West	19
Darby	135	346926	10553	744	12 South	5 West	19
Darby	136	346927	10553	746	12 South	5 West	19
Darby	137	346928	10553	748	12 South	5 West	19
Darby	138	346929	10553	750	12 South	5 West	19
Darby	139	346930	10553	752	12 South	5 West	19
Darby	140	346931	10553	754	12 South	5 West	19
Darby	141	346932	10553	756	12 South	5 West	19
Darby	142	346933	10553	758	12 South	6 West	28
Darby	143	346934	10553	760	12 South	6 West	28
Darby	144	346935	10553	762	12 South	6 West	28
Darby	145	346936	10553	764	12 South	6 West	33
Darby	146	346937	10553	766	12 South	6 West	33
Darby	147	346938	10553	768	12 South	6 West	33
Darby	148	346939	10553	770	12 South	6 West	33
Darby	149	346940	10553	772	12 South	6 West	33
Darby	150	346941	10553	774	12 South	6 West	33
Darby	151	346942	10553	776	12 South	6 West	33
Darby	152	346943	10553	778	12 South	6 West	33
Darby	153	346944	10553	780	12 South	6 West	33
Darby	154	346945	10553	782	12 South	6 West	33
Darby	155	346946	10553	784	12 South	6 West	33
Darby	156	346947	10553	786	12 South	6 West	33
Darby	157	346948	10553	788	12 South	6 West	33
Darby	158	346949	10553	790	12 South	6 West	33
Darby	159	346950	10553	792	12 South	6 West	33
Darby	160	346951	10553	794	12 South	6 West	33
Darby	161	346952	10553	796	12 South	6 West	33
Darby	162	346953	10553	798	12 South	6 West	33
Darby	163	346954	10553	800	12 South	6 West	28
Darby	164	346955	10553	802	12 South	6 West	33
Darby	165	346956	10553	804	12 South	6 West	33
Darby	166	346957	10553	806	12 South	6 West	33

VERIFIED

ENTERED IN COMPUTER

8/12/98

310
36

EXHIBIT A

STATE OF ARIZONA
LAND TITLE DIVISION
PHOENIX, ARIZONA

RECEIVED
BUREAU OF LANDS
AUG 7 9 02 AM '99

CLAIM NAME	NO.	BLM-AMC SERIAL NO.	PIMA DOCKET	COUNTY PAGE	LOCATION TOWNSHIP	NOTICE RANGE	IN SECTION
Darby	167	346958	10553	808	12 South	6 West	33
Darby	168	346959	10553	810	12 South	6 West	33
Darby	169	346960	10553	812	12 South	6 West	33
Darby	170	346961	✓ 10553	814	12 South	6 West	33
Darby	171	346962	10553	816	12 South	6 West	33
Darby	172	346963	10553	818	12 South	6 West	33
Darby	173	346964	10553	820	12 South	6 West	34
Darby	174	346965	10553	822	12 South	6 West	34
Darby	175	346966	10553	824	12 South	6 West	34
Darby	176	346967	10553	826	12 South	6 West	34
Darby	177	346968	10553	828	12 South	6 West	34
Darby	178	346969	10553	830	12 South	6 West	34
Darby	179	346970	10553	832	12 South	6 West	34
Darby	180	346971	10553	834	12 South	6 West	34
Darby	181	346972	10553	836	13 South	6 West	4
Darby	182	346973	10553	838	13 South	6 West	4
Darby	183	346974	10553	840	13 South	6 West	4
Darby	184	346975	10553	842	13 South	6 West	4
Darby	185	346976	10553	844	13 South	6 West	4
Darby	186	346977	10553	846	13 South	6 West	4
Darby	187	346978	10553	848	13 South	6 West	4
Darby	188	346979	10553	850	13 South	6 West	4
Darby	189	346980	10553	852	13 South	6 West	4
Darby	190	346981	10553	854	12 South	6 West	34
Darby	191	346982	10553	856	12 South	6 West	34
Darby	192	346983	10553	858	12 South	6 West	34
Darby	193	346984	10553	860	12 South	6 West	34
Darby	194	346985	10553	862	12 South	6 West	34
Darby	195	346986	10553	864	12 South	6 West	34
Darby	196	346987	10553	866	12 South	6 West	34
Darby	197	346988	10553	868	12 South	6 West	34
Darby	198	346989	10553	870	12 South	6 West	34
Darby	199	346990	10553	872	12 South	6 West	34
Darby	200	346991	10553	874	12 South	6 West	34
Darby	201	346992	10553	876	12 South	6 West	34
Darby	202	346993	10553	878	12 South	6 West	34

VERIFIED

AUG 13 1998

ENTERED IN COMPUTER

8/12/98

30

36

EXHIBIT A

Aug 7 9 02
 RECEIVED
 BUREAU OF
 LAND MANAGEMENT

CLAIM NAME	NO.	BLM-AMC SERIAL NO.	PIMA DOCKET	COUNTY PAGE	LOCATION TOWNSHIP	NOTICE RANGE	IN SECTION
Darby	203	346994	10553	880	12 South	6 West	34
Darby	204	346995	10553	882	12 South	6 West	34
Darby	205	346996	10553	884	12 South	6 West	34
Darby	206	346997	10553	886	12 South	6 West	34
Darby	207	346998	10553	888	12 South	6 West	34
Darby	208	346999	10553	890	13 South	6 West	3
Darby	209	347000	10553	892	13 South	6 West	3
Darby	210	347001	10553	894	13 South	6 West	3
Darby	211	347002	10553	896	13 South	6 West	3
Darby	212	347003	10553	898	13 South	6 West	3
Darby	213	347004	10553	900	13 South	6 West	3
Darby	214	347005	10553	902	13 South	6 West	3
Darby	215	347006	10553	904	13 South	6 West	3
Darby	216	347007	10553	906	13 South	6 West	3
Darby	217	347008	10553	908	13 South	6 West	3
Darby	218	347009	10553	910	13 South	6 West	3
Darby	219	347010	10553	912	13 South	6 West	3
Darby	220	347011	10553	914	13 South	6 West	3
Darby	221	347012	10553	916	13 South	6 West	3
Darby	222	347013	10553	918	13 South	6 West	3
Darby	223	347014	10553	920	13 South	6 West	3
Darby	224	347015	10553	922	13 South	6 West	3
Darby	225	347016	10553	924	13 South	6 West	3
Darby	226	347017	10553	926	12 South	6 West	34
Darby	227	347018	10553	928	12 South	6 West	34
Darby	228	347019	10553	930	12 South	6 West	34
Darby	229	347020	10553	932	12 South	6 West	34
Darby	230	347021	10553	934	12 South	6 West	34
Darby	231	347022	10553	936	12 South	6 West	34
Darby	232	347023	10553	938	13 South	6 West	3
Darby	233	347024	10553	940	13 South	6 West	3
Darby	234	347025	10553	942	13 South	6 West	3
Darby	235	347026	10553	944	13 South	6 West	3
Darby	236	347027	10553	946	13 South	6 West	3
Darby	237	347028	10553	948	13 South	6 West	3
Darby	238	347029	10553	950	13 South	6 West	3

VERIFIED

AUG 18 1998
 Page 7 of 9

ENTERED IN COMPUTER

8/12/98

30

30

EXHIBIT A

RECEIVED
BUREAU OF
LAND MANAGEMENT
AUG 7 9 02 AM '98
ARIZONA
STATE
PROPERTY

CLAIM NAME	NO.	BLM-AMC SERIAL NO.	PIMA DOCKET	COUNTY PAGE	LOCATION TOWNSHIP	NOTICE RANGE	IN SECTION
Darby	239	347030	10553	952	13 South	6 West	3
Darby	240	347031	10553	954	13 South	6 West	3
Darby	241	347032	10553	956	12 South	6 West	35
Darby	242	347033	10553	958	12 South	6 West	35
Darby	243	347034	10553	960	12 South	6 West	35
Darby	244	347035	10553	962	12 South	6 West	35
Darby	245	347036	10553	964	12 South	6 West	35
Darby	246	347037	10553	966	12 South	6 West	35
Darby	247	347038	10553	968	12 South	6 West	35
Darby	248	347039	10553	970	12 South	6 West	35
Darby	249	347040	10553	972	12 South	6 West	35
Darby	250	347041	10553	974	12 South	6 West	35
Darby	251	347042	10553	976	12 South	6 West	35
Darby	252	347043	10553	978	12 South	6 West	35
Darby	253	347044	10553	980	12 South	6 West	35
Darby	254	347045	10553	982	12 South	6 West	35
Darby	255	347046	10553	984	12 South	6 West	35
Darby	256	347047	10553	986	12 South	6 West	35
Darby	257	347048	10553	988	12 South	6 West	35
Darby	258	347049	10553	990	12 South	6 West	35
Darby	259	347050	10553	992	12 South	6 West	35
Darby	260	347051	10553	994	12 South	6 West	36
Darby	261	347052	10553	996	12 South	6 West	36
Darby	262	347053	10553	998	12 South	6 West	36
Darby	263	347054	10553	1000	12 South	6 West	36
Darby	264	347055	10553	1002	12 South	6 West	36
Darby	265	347056	10553	1004	12 South	6 West	36
Darby	266	347057	10553	1006	12 South	6 West	36
Darby	267	347058	10553	1008	12 South	6 West	36
Darby	268	347059	10553	1010	12 South	6 West	36
Darby	269	347060	10553	1012	12 South	6 West	36
Darby	270	347061	10553	1014	12 South	6 West	36
Darby	271	347062	10553	1016	12 South	6 West	36
Darby	272	347063	10553	1018	12 South	6 West	36
Darby	273	347064	10553	1020	12 South	6 West	36
Darby	274	347065	10553	1022	12 South	6 West	36

VERIFIED

AUG 13 1998

ENTERED IN COMPUTER
8/12/98

36

EXHIBIT A

CLAIM NAME	NO.	BLM-AMC SERIAL NO.	PIMA DOCKET	COUNTY PAGE	LOCATION TOWNSHIP	NOTICE RANGE	IN SECTION
Darby	275	347066	10553	1024	12 South	6 West	36
Darby	276	347067	10553	1026	12 South	6 West	36
Darby	277	347068	10553	1028	12 South	6 West	36
Darby	278	347069	10553	1030	12 South	5 West	31
Darby	279	347070	10553	1032	12 South	6 West	36
Darby	280	347071	10553	1034	12 South	5 West	31
Darby	281	347072	10553	1036	12 South	6 West	36
Darby	282	347073	10553	1038	12 South	5 West	31
Darby	283	347074	10553	1040	12 South	6 West	36
Darby	284	347075	10553	1042	12 South	5 West	31
Darby	285	347076	10553	1044	12 South	6 West	36
Darby	286	347077	10553	1046	12 South	5 West	31
Darby	287	347078	10553	1048	12 South	6 West	36
Darby	288	347079	10553	1050	12 South	5 West	31
Darby	289	347080	10553	1052	12 South	6 West	36
Darby	290	347081	10553	1054	12 South	5 West	31
Darby	291	347082	10553	1056	12 South	6 West	36
Darby	292	347083	10553	1058	12 South	5 West	31
Darby	293	347084	10553	1060	12 South	6 West	36
Darby	294	347085	10553	1062	12 South	5 West	31
Darby	295	347086	10553	1064	12 South	6 West	34

195
Darby
List

VERIFIED

AUG 1 8 1998

ARIZONA
STATE OFFICE
PHOENIX, ARIZONA

AUG 7 9 03 AM '98

RECEIVED
BUREAU OF
LAND MANAGEMENT

ENTERED IN COMPUTER

8/12/98

12
10

UNITED STATES
DEPARTMENT OF THE INTERIOR
BUREAU OF LAND MANAGEMENT

RECEIPT AND ACCOUNTING ADVICE

NO. 2389230 04

TC/AZ

08/07/98

Subject: CLAIM MAINTENANCE FEE 1999 - 345

2 27 13

34,500.00

Applicant:

PHELPS DODGE
BOX 9
AJO AZ 85321

303-21621

Remitter:

Assignor:

LEASE MANAGEMENT DATA NEW UPDATE PAYMENT

ORIGINAL SERIAL NO.	ASG.	TYPE	ST.	CTY.	FUND SYMBOL	ACRES/UNITS	RATE
AMC 339260, ET AL							

AMOUNT	ANV. DATE	EXP. DATE	BILL CYC.	S/C	DISTRICT	NEXT BILL	MISC. DATA	U of M	ACTUAL UNITS

ASSIGNMENT SERIAL NO.	ASG.	TYPE	ST.	CTY.	FUND SYMBOL	ACRES/UNITS	RATE

AMOUNT	ANV. DATE	EXP. DATE	BILL CYC.	S/C	DISTRICT	NEXT BILL	MISC. DATA	U of M	ACTUAL UNITS

APPLY REMITTANCE			
ACTION	FUND SYMBOL	CTY.	AMOUNT
FILING FEE			
RENTAL			
UNEARNED			
REFUND			
TOTAL			
AMOUNT DUE			

Remarks:

BY: _____ DATE: _____

Lease in Escrow?
 KGS?
 Auto Escalates?
 Auto Renew?

Of Interest?
 Operating Rights?
 Operator
 Bond Filed?

FOR MMS USE ONLY		
BILLEE		FOREST REFUGE
NUMBER		
OCS SECTION		
CODE		

NOTICE!!

These documents have been scanned!

Do not place un-scanned documents beneath this notice!

Do not remove this notice from this file!

GPO Jacket No. 560-102
Print Order 61540
Rise Business Services, LLC
Job=AZ15 7/3/2019



Box Number= AZ15145



Claim Begin-End: AMC349241-AMC349241

5 Miscellaneous



AZ15145-5

AMC349069-AMC349474

**NO
DOCUMENTS
FOUND**

NO DOCUMENTS FOUND
NO DOCUMENTS FOUND

NOTICE!!

These documents have been scanned!

Do not place un-scanned documents beneath this notice!

Do not remove this notice from this file!

GPO Jacket No. 560-102
Print Order 61540
Rise Business Services, LLC
Job=AZ15 7/3/2019



Box Number= AZ15145



Claim Begin-End: AMC349241-AMC349241

6 Location Notices-Amendments and Supporting Documents



AZ15145-5

AMC349069-AMC349474

United States Department of the Interior

BUREAU OF LAND MANAGEMENT

ARIZONA STATE OFFICE

222 North Central Avenue

Phoenix, Arizona 85004-0003

In Reply Refer To:

3800 (952.3)

MAY 14 1998

The attached document is provided to identify the A MC number assigned to your claim(s).

All future correspondence from this office will be sent only to the party identified as the "LEAD OWNER," unless otherwise instructed. If you have any questions, please call (602) 417-9518.

MINING CLAIM STATUS REPORT

Paul
4-10-98
5/13/98
AM

Lead Serial No. A MC 349241 THROUGH A MC 349278

No. of Lode Claims _____
No. of Placer Claims _____
No. of Association Placer
(Not Enough Locators Send Form Ltr.) _____
No. of Mill Sites 38
No. of Tunnel Sites _____

STATUS CHECKED BY _____
Enter Action Code 669

MTP CHECKED _____
(Reduced Size Copy Enclosed)

ORCA GEO CHECKED _____
(Copy Enclosed)

Timely Filed YES NO

WILDERNESS (WA) AREA CHECKED _____

Service Charge Correct YES NO
(This is Curable)

WHICH WA N/A

Location Fee Correct YES NO

Maintenance Fee Correct YES NO

Amount Paid \$ 5,130.00

Shortage \$ _____ Overage \$ _____

Over-the-Counter _____ Mail

Township(s) 125 / 125

Range(s) 06W / 05W

Section(s) 12,1 / 12,5

GENERAL JURISDICTION OF: BLM (or) WHICH NATIONAL FOREST _____

Enter Code 880 On Split Estate Land (Show Type of Patent - SX, PX, SRHE etc)

Enter Code 267 For Stockraising Homestead When Proper Notice Has Been Filed

STATUS.

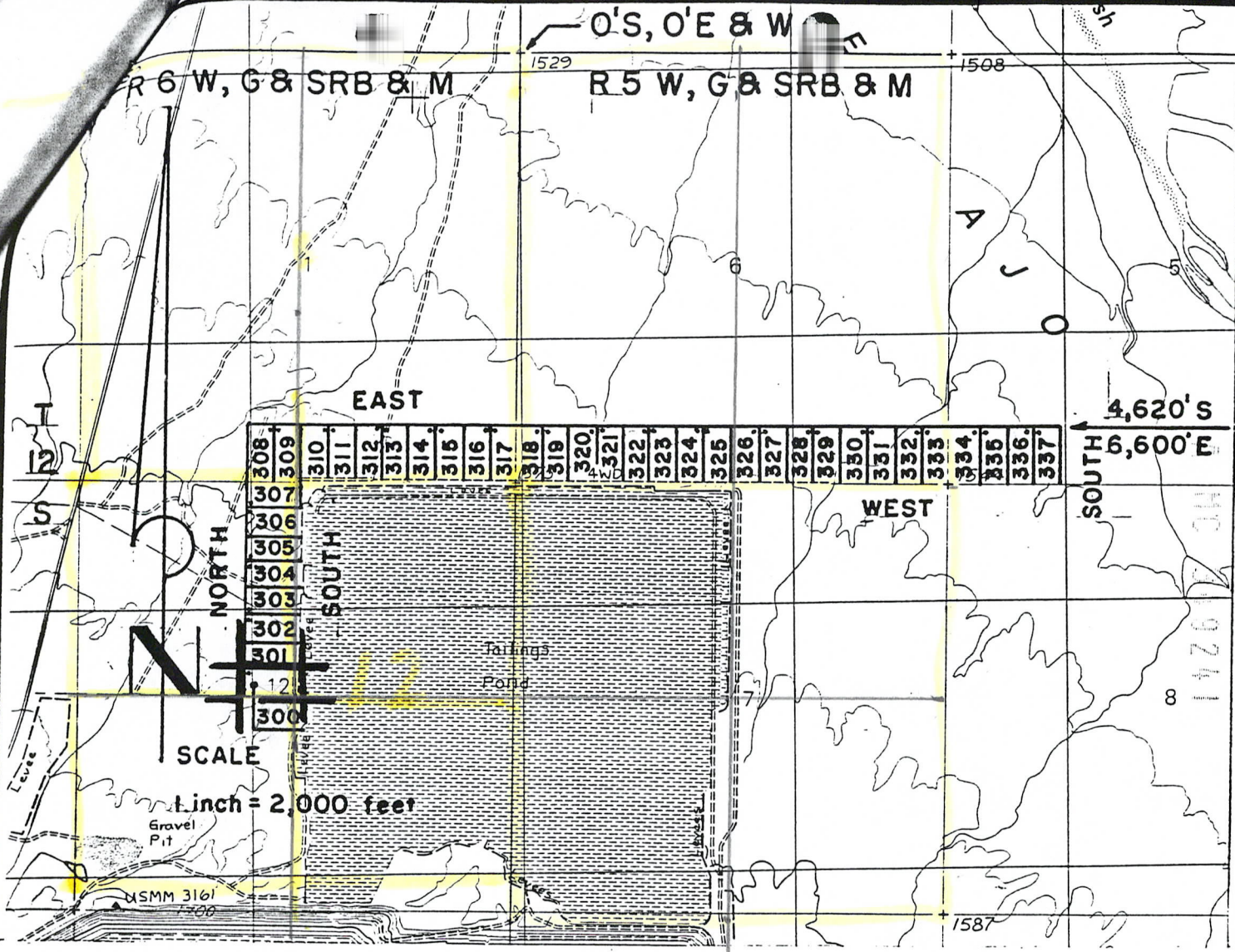
CLAIMS PARTIALLY VOID: Private Minerals _____ Withdrawn _____ Other _____

CLAIMS VOID: Private Minerals _____ Withdrawn _____ Other _____

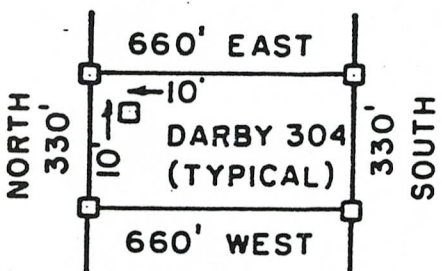
ADD: DATE RECEIVED, ACTION CODE 482, IN REMARKS: 1995, 1996, 1997, 1998

SPECIAL INSTRUCTIONS FOR DATA INPUT: _____

COMMENTS _____



DARBY MILL SITE CLAIMS 300 - 337 - LOCATED 10/30/97
PIMA COUNTY, ARIZONA
ALL CLAIMS ARE 330' X 660'.



□ = 2" x 2" x 5' WOOD POST

RECEIVED
 BUREAU OF
 LAND MANAGEMENT
 ARIZONA
 STATE OFFICE
 PHOENIX, ARIZONA
 DEC 15 9 31 AM '97

PHELPS DODGE MINING COMPANY
P.O. DRAWER 9
AJO, ARIZONA 85321

ATTACHED TO AND
MADE A PART OF
DARBY M.S. 300 LOCATION NOTICE
PAGE 2 OF 2

Working Copy
 10680. 2287

F. ANN RODRIGUEZ, RECORDER
RECORDED BY: JEB
DEPL RECORDER
2012 ROOD



DOCKET: 10680
GE: 2286
OF PAGES: 2
SEQUENCE: 97195531
11/26/97
LOCATN 14:55:00
ENVELOPE
AMOUNT PAID \$ 9.00

W
PHELPS DODGE EXPLORATION CORP
D A STILLWELL
200 UNION BLVD STE 300
LAKEWOOD CO 80228

ARIZONA NOTICE OF LOCATION
(Mill Site Claim)

Notice is hereby given that Phelps Dodge Mining Company, A division of Phelps Dodge Corporation, whose mailing address is P. O. Drawer 9, Ajo, AZ 85321 by its undersigned agent, makes this location of the DARBY 300 mill site claim in the Unknown Mining District, County of Pima, State of Arizona, and hereby declares and publishes as a legal notice that it is the proprietor of a vein or lode claim, or mine, or the owner of a quartz mill or reduction works, and has a valid right to the occupation, possession, and enjoyment of said mill site claim, together with all hereditaments and appurtenances belonging to it.

The mill site consists of 5 acres, more or less, and is more particularly described as consisting of the 5 1/2 SE SE NW of Section 12, Township 12S, Range 6W, G&SRB&M, Arizona.

The mill site is 660 feet in length and 330 feet in width and is located within the NW quarter(s) of Section 12, Township 12S, Range 6W, G&SRB&M, Arizona. The general course of said mill site is from East to West.

This Notice is posted on a location monument at the NW corner of the mill site and within the boundaries of the mill site. The location monument is situated approximately 7,600 feet South and 3,290 feet West from the NE corner of Section 1, Township 12S, Range 6W, G&SRB&M, Arizona. The location monument is at the West end of the mill site and is 10 feet from the West end, 650 feet from the East end, 10 feet from the North side, and 320 feet from the South side of the mill site. The location monument is in Section 12, Township 12S, Range 6W, G&SRB&M, Arizona.

The undersigned claims the ground as set forth on the attached U.S.G.S. topographic map or sketch.

Located, dated and posted on the ground this 30 day of October, 1997. Time: 1422.

Phelps Dodge Mining Company (Owner)

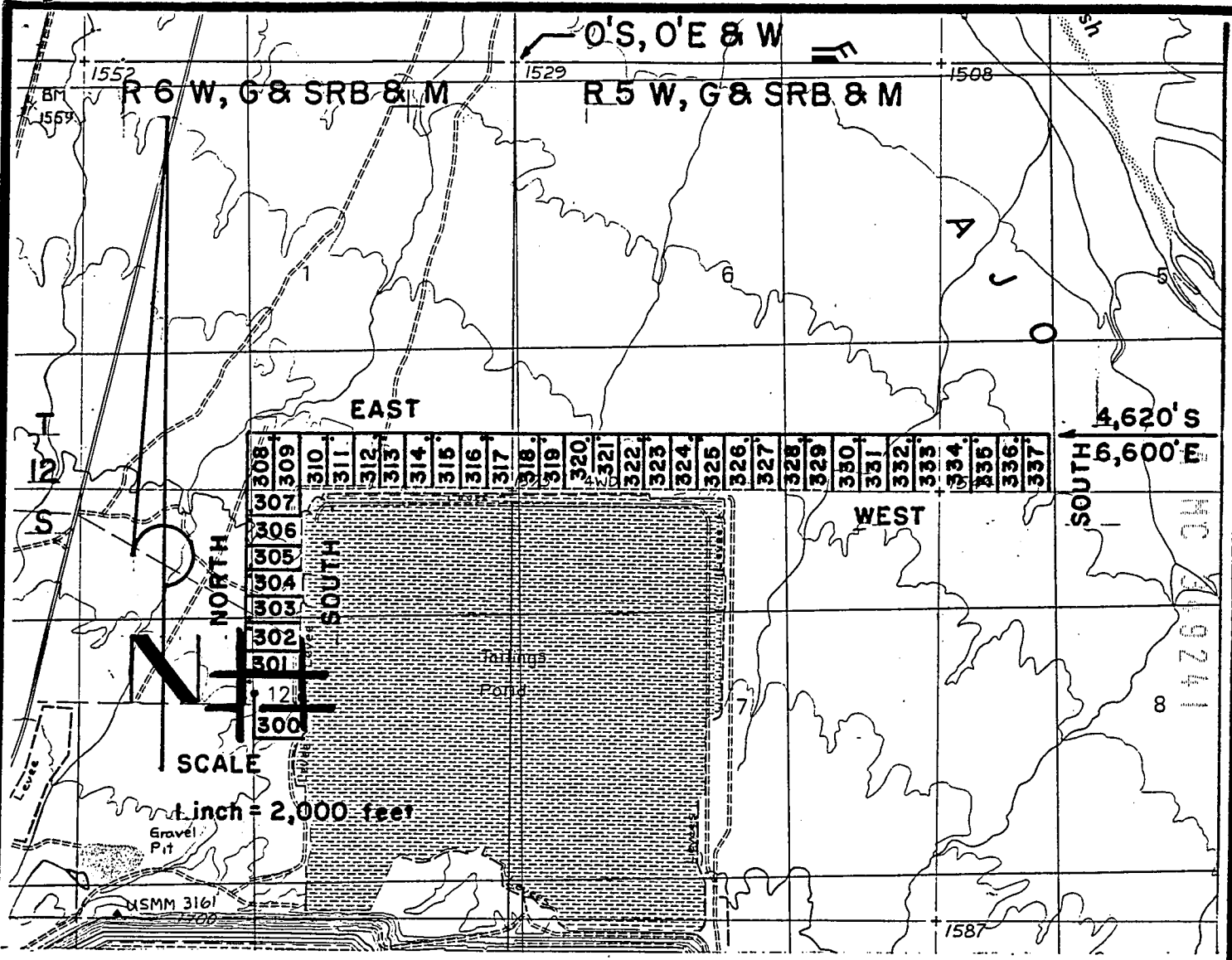
By James D Wells
James D. Wells (Agent)

RETURN TO:
D. A. STILLWELL
PHELPS DODGE EXPLORATION CORP.
200 Union Blvd., Suite 300
Lakewood, CO 80228

A HC 349241

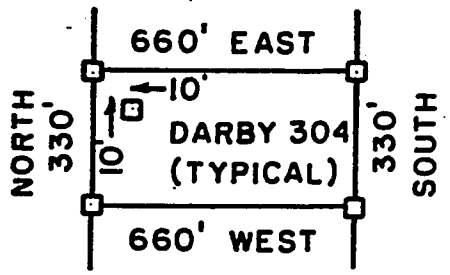
RECEIVED
BUREAU OF
LAND MANAGEMENT
DEC 15 9 31 AM '97
PIMA COUNTY
STATE OFFICE
TUCSON, ARIZONA

10680 2286



DARBY MILL SITE CLAIMS 300 - 337 - LOCATED 10/30/97

**PIMA COUNTY, ARIZONA
ALL CLAIMS ARE 330' X 660'.**



□ = 2" x 2" x 5' WOOD POST

RECEIVED
 BUREAU OF
 LAND MANAGEMENT
 ARIZONA
 STATE OFFICE
 PHOENIX, ARIZONA
 DEC 15 9 31 AM '97

PHELPS DODGE MINING COMPANY
 P.O. DRAWER 9
 AJO, ARIZONA 85321

ATTACHED TO AND
 MADE A PART OF
 DARBY M.S. 300 LOCATION NOTICE
 PAGE 2 OF 2

F. ANN RODRIGUEZ, RECORDER
RECORDED BY: JEB
DEPL¹¹ RECORDER
2012 ROOD



DOCKET: 10680
-GE: 2288
- . OF PAGES: 2
SEQUENCE: 97195532
11/26/97
14:55:00
LOCATN
ENVELOPE
AMOUNT PAID \$ 9.00

W
PHELPS DODGE EXPLORATION CORP
D A STILWELL
200 UNION BLVD STE 300
LAKEWOOD CO 80228

ARIZONA NOTICE OF LOCATION
(Mill Site Claim)

Notice is hereby given that Phelps Dodge Mining Company, A division of Phelps Dodge Corporation, whose mailing address is P. O. Drawer 9, Ajo, AZ 85321 by its undersigned agent, makes this location of the DARBY 301 mill site claim in the Unknown Mining District, County of Pima, State of Arizona, and hereby declares and publishes as a legal notice that it is the proprietor of a vein or lode claim, or mine, or the owner of a quartz mill or reduction works, and has a valid right to the occupation, possession, and enjoyment of said mill site claim, together with all hereditaments and appurtenances belonging to it.

The mill site consists of 5 acres, more or less, and is more particularly described as consisting of the N 1/2 SE SE NW of Section 12, Township 12S, Range 6W, G&SRB&M, Arizona.

The mill site is 660 feet in length and 330 feet in width and is located within the NW quarter(s) of Section 12, Township 12S, Range 6W, G&SRB&M, Arizona. The general course of said mill site is from East to West.

This Notice is posted on a location monument at the SW corner of the mill site and within the boundaries of the mill site. The location monument is situated approximately 7,580 feet South and 3,290 feet West from the NE corner of Section 1, Township 12S, Range 6W, G&SRB&M, Arizona. The location monument is at the West end of the mill site and is 10 feet from the West end, 650 feet from the East end, 10 feet from the South side, and 320 feet from the North side of the mill site. The location monument is in Section 12, Township 12S, Range 6W, G&SRB&M, Arizona.

The undersigned claims the ground as set forth on the attached U.S.G.S. topographic map or sketch.

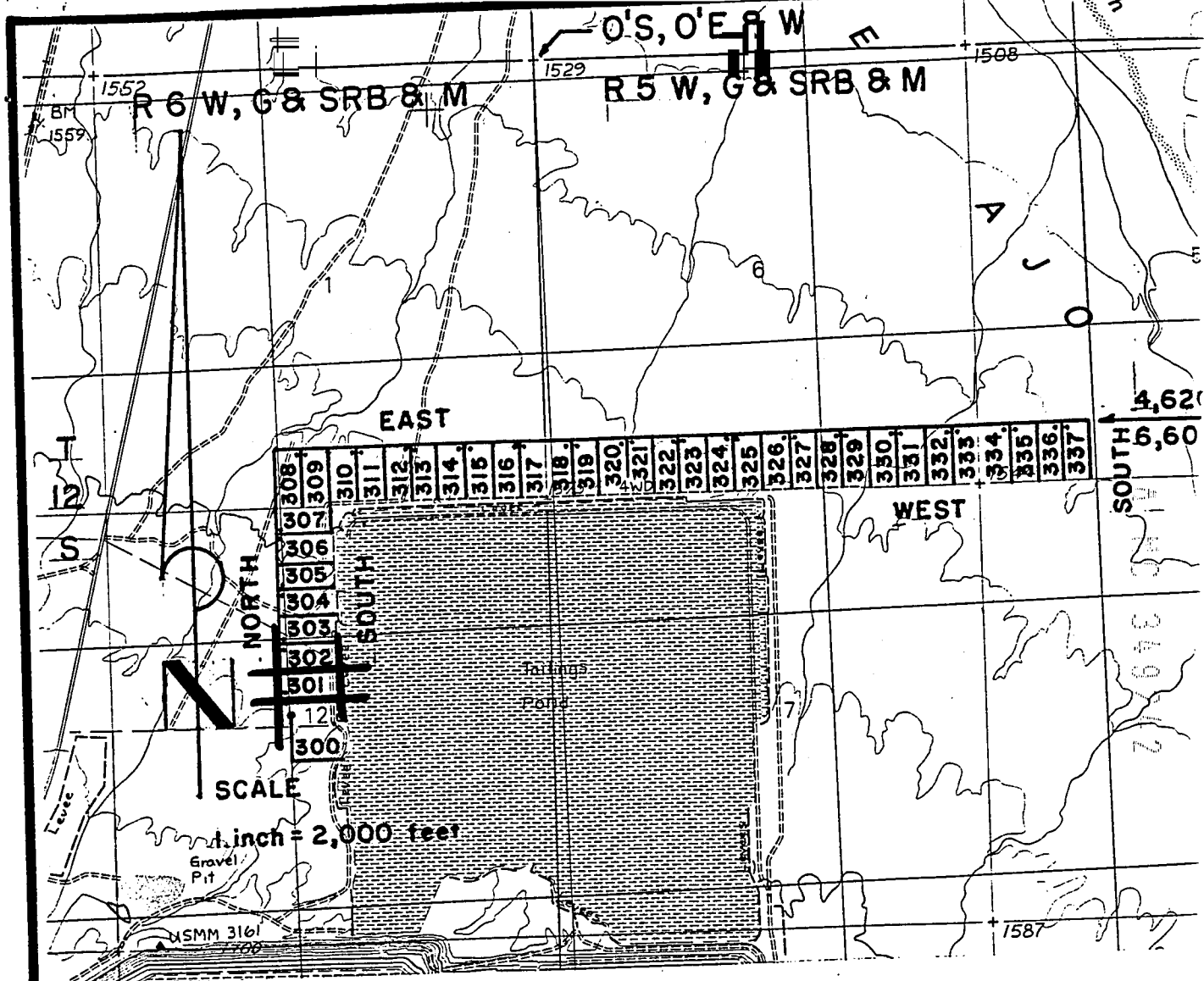
Located, dated and posted on the ground this 30 day of October, 19 97. Time: 1422.

Phelps Dodge Mining Company (Owner)

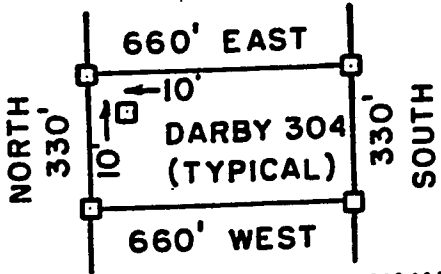
By James D Wells
James D. Wells (Agent)

A H C 349242

RECEIVED
BUREAU OF
LAND MANAGEMENT
Dec 15 9 31 AM '97
ARIZONA
STATE OFFICE
PHOENIX ARIZONA



DARBY MILL SITE CLAIMS 300 - 337 - LOCATED 10/30/97
PIMA COUNTY, ARIZONA
ALL CLAIMS ARE 330' X 660'.



□ = 2" x 2" x 5' WELL

RECEIVED
 BUREAU OF
 LAND MANAGEMENT
 ARIZONA
 STATE OFFICE
 PHOENIX, ARIZONA
 DEC 15 9 35 AM '97

PHELPS DODGE MINING COMPANY
P.O. DRAWER 9
AJO, ARIZONA 85321

ATTACHED TO AND
MADE A PART OF
DARBY M.S.301/LOCATION N
PAGE 2 OF 2

F. ANN RODRIGUEZ, RECORDER
RECORDED BY: JEB
DEPT. OF RECORDS
2012 ROAD



DOCKET: 10680
PAGE: 2290
NO. OF PAGES: 2
SEQUENCE: 97195533
11/26/97
LOCATN 14:55:00
ENVELOPE
AMOUNT PAID \$ 9.00

W
PHELPS DODGE EXPLORATION CORP
D A STILWELL
200 UNION BLVD STE 300
LAKEWOOD CO 80228

ARIZONA NOTICE OF LOCATION
(Mill Site Claim)

Notice is hereby given that Phelps Dodge Mining Company, A division of Phelps Dodge Corporation, whose mailing address is P. O. Drawer 9, Ajo, AZ 85321 by its undersigned agent, makes this location of the DARBY 302 mill site claim in the Unknown Mining District, County of Pima, State of Arizona, and hereby declares and publishes as a legal notice that it is the proprietor of a vein or lode claim, or mine, or the owner of a quartz mill or reduction works, and has a valid right to the occupation, possession, and enjoyment of said mill site claim, together with all hereditaments and appurtenances belonging to it.

The mill site consists of 5 acres, more or less, and is more particularly described as consisting of the 5 1/2 NE SE NW of Section 12, Township 12S, Range 6W, G&SRB&M, Arizona.

The mill site is 660 feet in length and 330 feet in width and is located within the NW quarter(s) of Section 12, Township 12S, Range 6W, G&SRB&M, Arizona. The general course of said mill site is from East to West.

This Notice is posted on a location monument at the NW corner of the mill site and within the boundaries of the mill site. The location monument is situated approximately 6,940 feet South and 3,290 feet West from the NE corner of Section 1, Township 12S, Range 6W, G&SRB&M, Arizona. The location monument is at the West end of the mill site and is 10 feet from the West end, 650 feet from the East end, 10 feet from the North side, and 320 feet from the South side of the mill site. The location monument is in Section 12, Township 12S, Range 6W, G&SRB&M, Arizona.

The undersigned claims the ground as set forth on the attached U.S.G.S. topographic map or sketch.

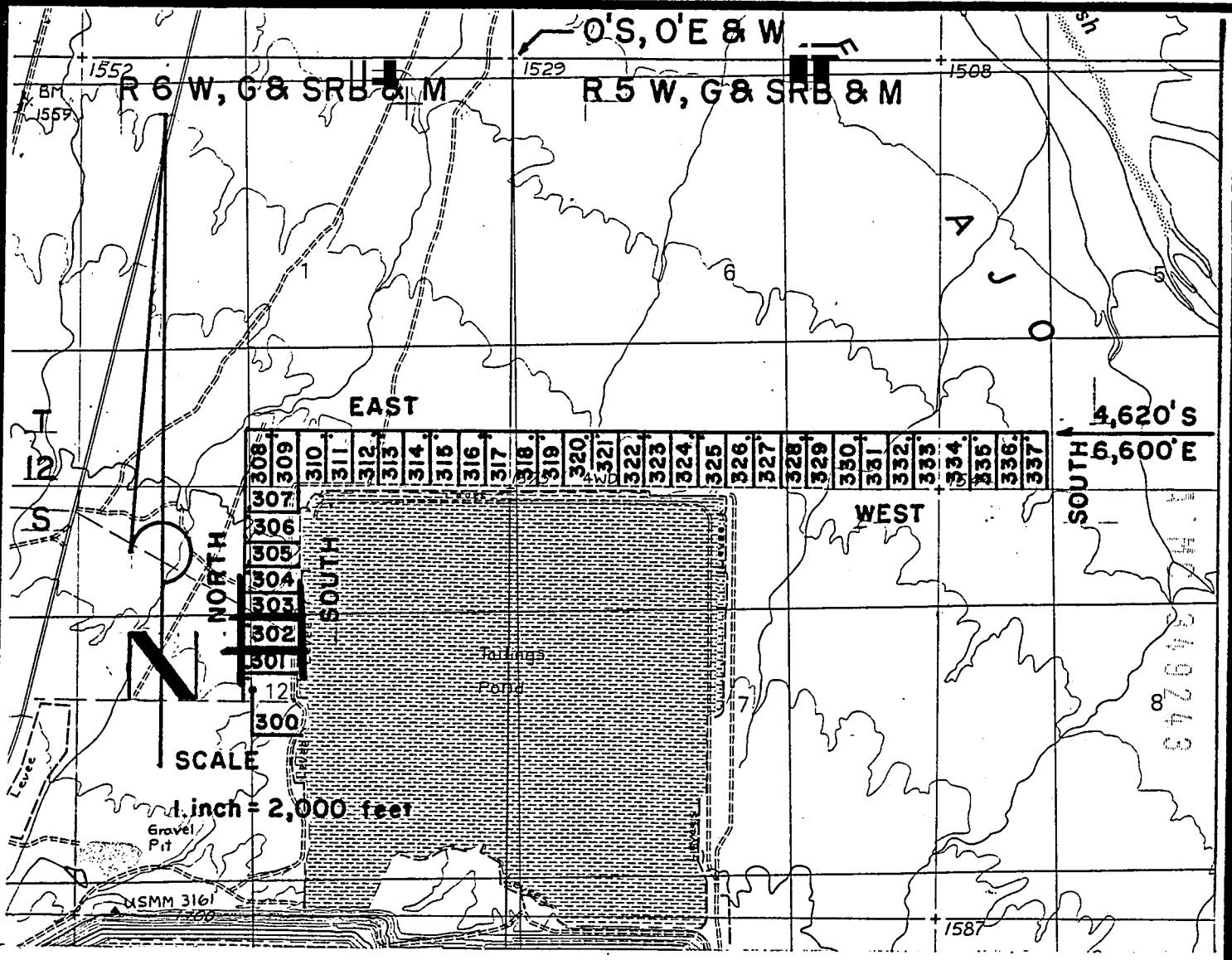
Located, dated and posted on the ground this 30 of October, 1997. Time: 1412.

Phelps Dodge Mining Company (Owner)

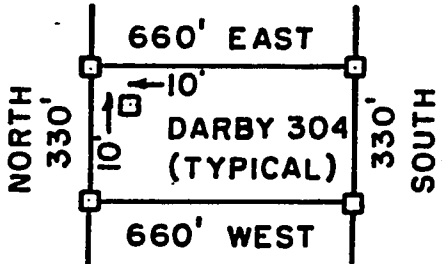
By James D Wells
James D. Wells (Agent)

A HC 349243

RECEIVED
BUREAU OF
LAND MANAGEMENT
DEC 15 9 31 AM '97
ARIZONA
STATE OFFICE
PHOENIX ARIZONA



DARBY MILL SITE CLAIMS 300 - 337 - LOCATED 10/30/97
PIMA COUNTY, ARIZONA
ALL CLAIMS ARE 330' X 660'.



□ = 2" x 2" x 5' WOOD POST

RECEIVED
BUREAU OF
LAND MANAGEMENT
Dec 15 9 31 AM '97
ARIZONA
STATE OFFICE
PHOENIX, ARIZONA

PHELPS DODGE MINING COMPANY
P.O. DRAWER 9
AJO, ARIZONA 85321

ATTACHED TO AND
MADE A PART OF
DARBY M.S. 302 LOCATION NOTICE
PAGE 2 OF 2

F. ANN RODRIGUEZ, RECORDER
RECORDED BY: JEE
DEF RECORDER
2012 ROOD



DOCKET: 10680
PAGE: 2292
NO. OF PAGES: 2
SEQUENCE: 97195534
11/26/97
LOCATN 14:55:00
ENVELOPE
AMOUNT PAID \$ 9.00

W
PHELPS DODGE EXPLORATION CORP
D A STILWELL
200 UNION BLVD STE 300
LAKEWOOD CO 80228

ARIZONA NOTICE OF LOCATION
(Mill Site Claim)

Notice is hereby given that Phelps Dodge Mining Company, A division of Phelps Dodge Corporation, whose mailing address is P. O. Drawer 9, Ajo, AZ 85321 by its undersigned agent, makes this location of the DARBY 303 mill site claim in the Unknown Mining District, County of Pima, State of Arizona, and hereby declares and publishes as a legal notice that it is the proprietor of a vein or lode claim, or mine, or the owner of a quartz mill or reduction works, and has a valid right to the occupation, possession, and enjoyment of said mill site claim, together with all hereditaments and appurtenances belonging to it.

The mill site consists of 5 acres, more or less, and is more particularly described as consisting of the N 1/2 NE SE NW of Section 12, Township 12S, Range 6W, G&SRB&M, Arizona.

The mill site is 660 feet in length and 330 feet in width and is located within the NW quarter(s) of Section 12, Township 12S, Range 6W, G&SRB&M, Arizona. The general course of said mill site is from East to West.

This Notice is posted on a location monument at the SW corner of the mill site and within the boundaries of the mill site. The location monument is situated approximately 6,920 feet South and 3,290 feet West from the NE corner of Section 1, Township 12S, Range 6W, G&SRB&M, Arizona. The location monument is at the West end of the mill site and is 10 feet from the West end, 650 feet from the East end, 10 feet from the South side, and 320 feet from the North side of the mill site. The location monument is in Section 12, Township 12S, Range 6W, G&SRB&M, Arizona.

The undersigned claims the ground as set forth on the attached U.S.G.S. topographic map or sketch.

Located, dated and posted on the ground this 30 of October, 19 97. Time: 1412.

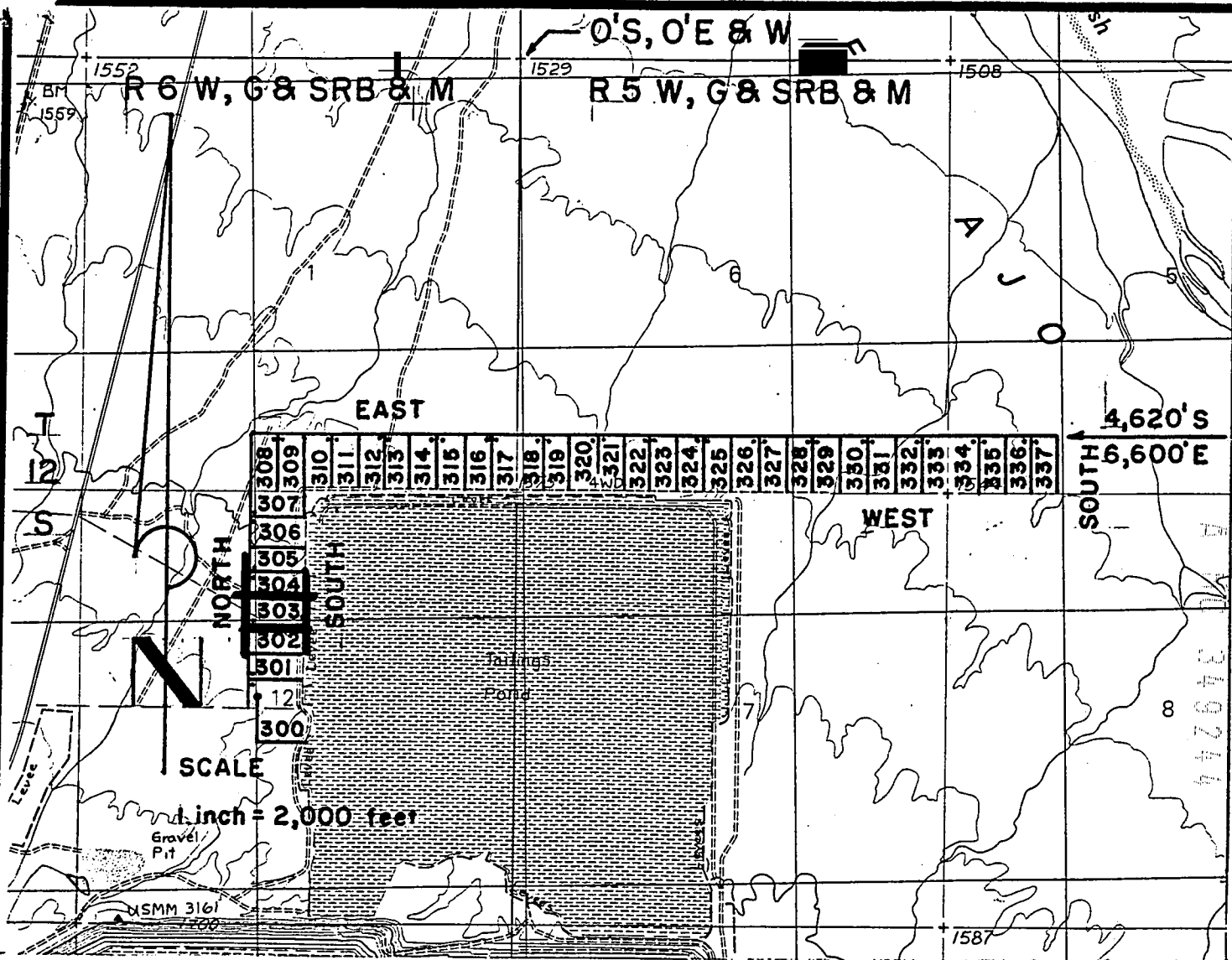
Phelps Dodge Mining Company ()

By James D Wells
James D. Wells (Agent)

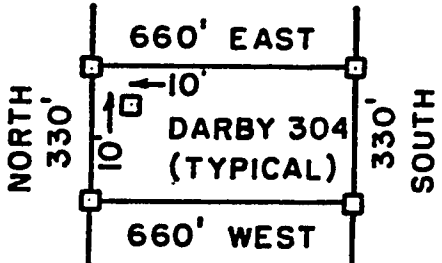
ARIZONA
STATE OFFICE
PHOENIX, ARIZONA

RECEIVED
BUREAU OF
LAND MANAGEMENT
DEC 15 9 31 AM '97

A MC 349244



DARBY MILL SITE CLAIMS 300 - 337 - LOCATED 10/30/97
PIMA COUNTY, ARIZONA
ALL CLAIMS ARE 330' X 660'.



□ = 2" x 2" x 5' WOOD POST

RECEIVED
 BUREAU OF
 LAND MANAGEMENT
 DEC 15 9 31 AM '97
 ARIZONA
 STATE OFFICE
 PHOENIX, ARIZONA

PHELPS DODGE MINING COMPANY
P.O. DRAWER 9
AJO, ARIZONA 85321

ATTACHED TO AND
MADE A PART OF
DARBY M.S. 303 LOCATION NOTICE
PAGE 2 OF 2

ANN RODRIGUEZ, RECORDER
RECORDED BY: JEB
DEPT RECORDER
2012 ROOD



DOCKET: 10680
AGE: 2294
NO. OF PAGES: 2
SEQUENCE: 97195535
11/26/97
LOCATN 14:55:00
ENVELOPE
AMOUNT PAID \$ 9.00

W
PHELPS DODGE EXPLORATION CORP
D A STILWELL
200 UNION BLVD STE 300
LAKEWOOD CO 80228

ARIZONA NOTICE OF LOCATION
(Mill Site Claim)

Notice is hereby given that Phelps Dodge Mining Company, A division of Phelps Dodge Corporation, whose mailing address is P. O. Drawer 9, Ajo, AZ 85321 by its undersigned agent, makes this location of the DARBY 304 mill site claim in the Unknown Mining District, County of Pima, State of Arizona, and hereby declares and publishes as a legal notice that it is the proprietor of a vein or lode claim, or mine, or the owner of a quartz mill or reduction works, and has a valid right to the occupation, possession, and enjoyment of said mill site claim, together with all hereditaments and appurtenances belonging to it.

The mill site consists of 5 acres, more or less, and is more particularly described as consisting of the 5 1/2 SE NE NW of Section 12, Township 12S, Range 6W, G&SRB&M, Arizona.

The mill site is 660 feet in length and 330 feet in width and is located within the NW quarter(s) of Section 12, Township 12S, Range 6W, G&SRB&M, Arizona. The general course of said mill site is from East to West.

This Notice is posted on a location monument at the NW corner of the mill site and within the boundaries of the mill site. The location monument is situated approximately 6,280 feet South and 3,290 feet West from the NE corner of Section 1, Township 12S, Range 6W, G&SRB&M, Arizona. The location monument is at the West end of the mill site and is 10 feet from the West end, 650 feet from the East end, 10 feet from the North side, and 320 feet from the South side of the mill site. The location monument is in Section 12, Township 12S, Range 6W, G&SRB&M, Arizona.

The undersigned claims the ground as set forth on the attached U.S.G.S. topographic map or sketch.

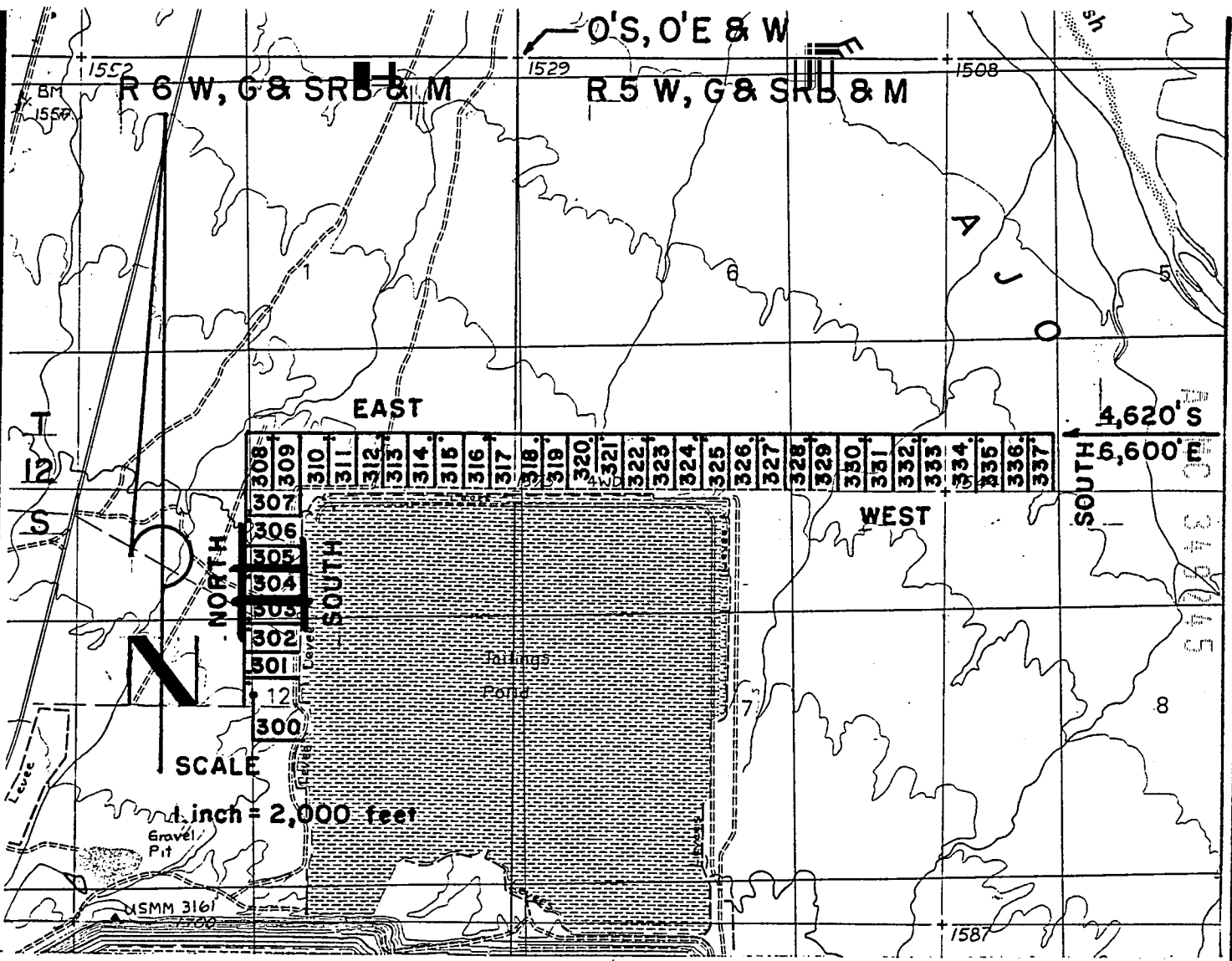
Located, dated and posted on the ground this 30 day of October, 1997. Time: 1402.

Phelps Dodge Mining Company (owner)

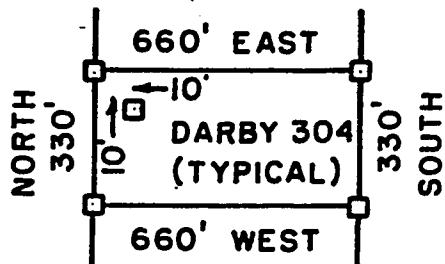
By James D Wells
James D. Wells (Agent)

A MC 349245

RECEIVED
BUREAU OF
LAND MANAGEMENT
Dec 15 9 31 AM '97
ARIZONA
STATE OFFICE
PHOENIX, ARIZONA



DARBY MILL SITE CLAIMS 300 - 337 - LOCATED 10/30/97
PIMA COUNTY, ARIZONA
ALL CLAIMS ARE 330' X 660'.



□ = 2" x 2" x 5' WOOD POST

ARIZONA
 STATE OFFICE
 PHOENIX, ARIZONA

RECEIVED
 BUREAU OF
 LAND MANAGEMENT
 DEC 15 9 31 AM '97

PHELPS DODGE MINING COMPANY
P.O. DRAWER 9
AJO, ARIZONA 85321

ATTACHED TO AND
MADE A PART OF
DARBY M.S. 347 LOCATION NOTICE
PAGE 2 OF 2

F. ANN RODRIGUEZ, RECORDER
RECORDED BY: JEB
DEPL || RECORDER
2012 ROOD



DOCKET: 10680
PAGE: 2296
NO. OF PAGES: 2
SEQUENCE: 97195536
11/26/97
LOCATN 14:55:00
ENVELOPE
AMOUNT PAID \$ 9.00

W
PHELPS DODGE EXPLORATION CORP
D A STILWELL
200 UNION BLVD STE 300
LAKEWOOD CO 80228

ARIZONA NOTICE OF LOCATION
(Mill Site Claim)

Notice is hereby given that Phelps Dodge Mining Company, A division of Phelps Dodge Corporation, whose mailing address is P. O. Drawer 9, Ajo, AZ 85321 by its undersigned agent, makes this location of the DARBY 305 mill site claim in the Unknown Mining District, County of Pima, State of Arizona, and hereby declares and publishes as a legal notice that it is the proprietor of a vein or lode claim, or mine, or the owner of a quartz mill or reduction works, and has a valid right to the occupation, possession, and enjoyment of said mill site claim, together with all hereditaments and appurtenances belonging to it.

The mill site consists of 5 acres, more or less, and is more particularly described as consisting of the N 1/2 SE NE NW of Section 12, Township 12S, Range 6W, G&SRB&M, Arizona.

The mill site is 660 feet in length and 330 feet in width and is located within the NW quarter(s) of Section 12, Township 12S, Range 6W, G&SRB&M, Arizona. The general course of said mill site is from East to West.

This Notice is posted on a location monument at the SW corner of the mill site and within the boundaries of the mill site. The location monument is situated approximately 6,260 feet South and 3,290 feet West from the NE corner of Section 1, Township 12S, Range 6W, G&SRB&M, Arizona. The location monument is at the West end of the mill site and is 10 feet from the West end, 650 feet from the East end, 10 feet from the South side, and 320 feet from the North side of the mill site. The location monument is in Section 12, Township 12S, Range 6W, G&SRB&M, Arizona.

The undersigned claims the ground as set forth on the attached U.S.G.S. topographic map or sketch.

Located, dated and posted on the ground this 30 of October, 19 97. Time: 1402.

Phelps Dodge Mining Company (Owner)

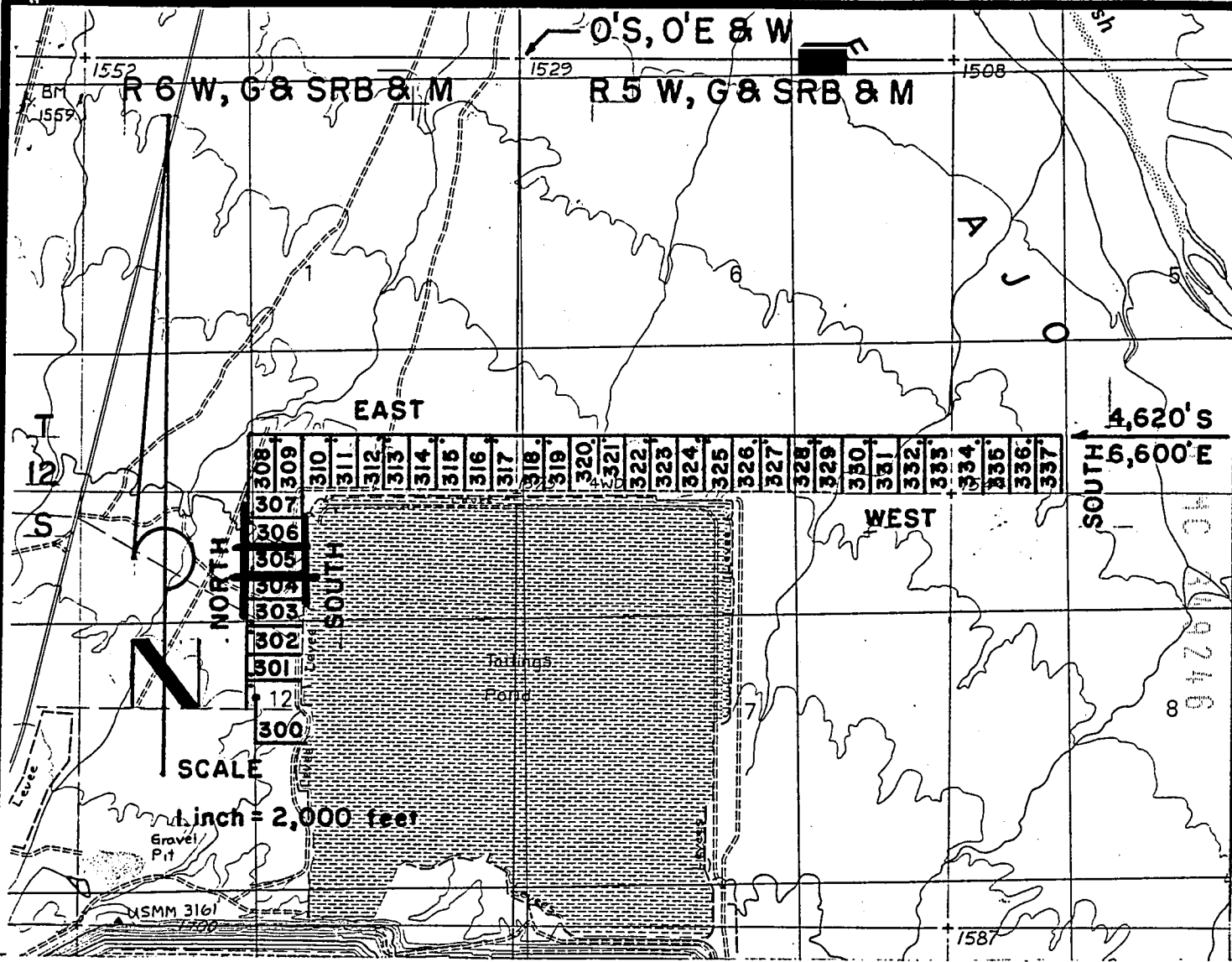
By James D Wells
James D. Wells (Agent)

ARIZONA
STATE OFFICE
PHOENIX, ARIZONA

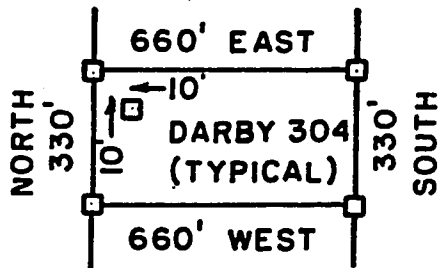
Dec 15 9 31 AM '97

RECEIVED
BUREAU OF
LAND MANAGEMENT

PHOENIX 349246



DARBY MILL SITE CLAIMS 300 - 337 - LOCATED 10/30/97
PIMA COUNTY, ARIZONA
ALL CLAIMS ARE 330' X 660'.



□ = 2" x 2" x 5' WOOD POST

RECEIVED
 BUREAU OF
 LAND MANAGEMENT
 ARIZONA
 STATE OFFICE
 PHOENIX, ARIZONA
 Dec 15 9 31 AM '97

PHELPS DODGE MINING COMPANY ATTACHED TO AND
 P.O. DRAWER 9 MADE A PART OF
 AJO, ARIZONA 85321 DARBY M.S. 304 LOCATION NOTICE
 PAGE 2 OF 2

F. ANN RODRIGUEZ RECORDER
RECORDED BY: JEB
DEPUTY RECORDER
2012 ROOD



BOOKET: 10680
PAGE: 2298
NO. OF PAGES: 2
SEQUENCE: 97195537
11/26/97
LOCATN 14:55:00
ENVELOPE
AMOUNT PAID \$ 9.00

W
PHELPS DODGE EXPLORATION CORP
D A STILWELL
200 UNION BLVD STE 300
LAKEWOOD CO 80228

ARIZONA NOTICE OF LOCATION
(Mill Site Claim)

Notice is hereby given that Phelps Dodge Mining Company, A division of Phelps Dodge Corporation, whose mailing address is P. O. Drawer 9, Ajo, AZ 85321 by its undersigned agent, makes this location of the DARBY 306 mill site claim in the Unknown Mining District, County of Pima, State of Arizona, and hereby declares and publishes as a legal notice that it is the proprietor of a vein or lode claim, or mine, or the owner of a quartz mill or reduction works, and has a valid right to the occupation, possession, and enjoyment of said mill site claim, together with all hereditaments and appurtenances belonging to it.

The mill site consists of 5 acres, more or less, and is more particularly described as consisting of the 5 1/2 NENE NW of Section 12, Township 12S, Range 6W, G&SRB&M, Arizona.

The mill site is 660 feet in length and 330 feet in width and is located within the NW quarter(s) of Section 12, Township 12S, Range 6W, G&SRB&M, Arizona. The general course of said mill site is from East to West.

This Notice is posted on a location monument at the NW corner of the mill site and within the boundaries of the mill site. The location monument is situated approximately 5,620 feet South and 3,290 feet West from the NE corner of Section 1, Township 12S, Range 6W, G&SRB&M, Arizona. The location monument is at the West end of the mill site and is 10 feet from the West end, 650 feet from the East end, 10 feet from the North side, and 320 feet from the South side of the mill site. The location monument is in Section 12, Township 12S, Range 6W, G&SRB&M, Arizona.

The undersigned claims the ground as set forth on the attached U.S.G.S. topographic map or sketch.

Located, dated and posted on the ground this 30 day of October, 1997. Time: 1351.
ARIZONA STATE OFFICE
PHOENIX, ARIZONA

Phelps Dodge Mining Company (Owner)

By James D Wells
James D. Wells (Agent)

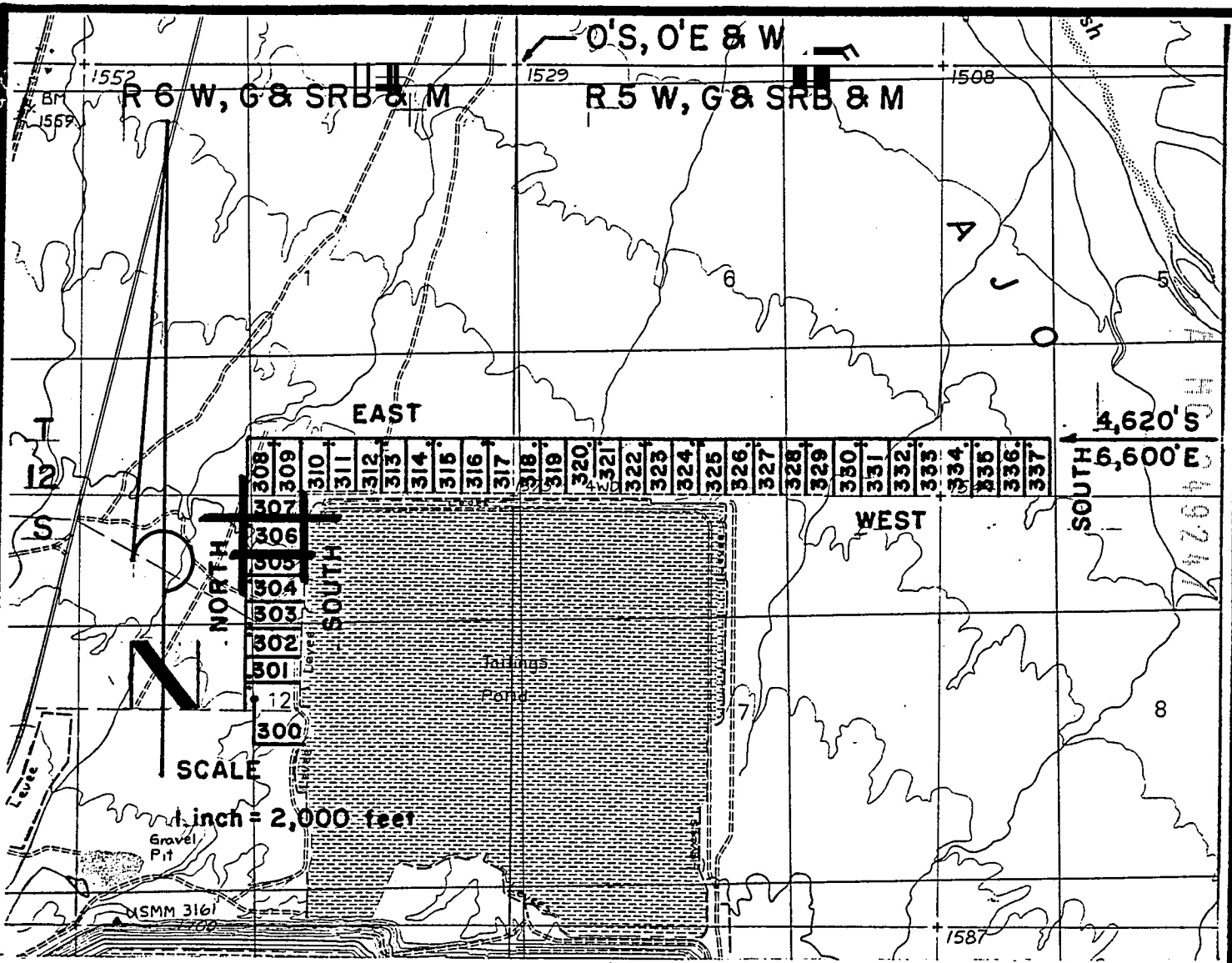
DEC 15 9 31 AM '97

RECEIVED
BUREAU OF
LAND MANAGEMENT

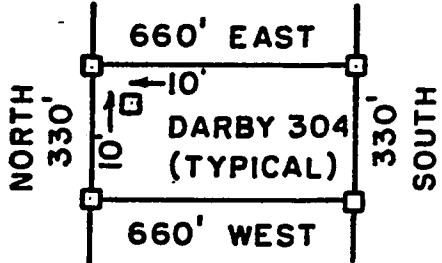
10680 2298

A MC 349247

2



DARBY MILL SITE CLAIMS 300 - 337 - LOCATED 10/30/97
PIMA COUNTY, ARIZONA
ALL CLAIMS ARE 330' X 660'.



□ = 2" x 2" x 5' WOOD POST

RECEIVED
 BUREAU OF
 LAND MANAGEMENT
 ARIZONA
 STATE OFFICE
 PHOENIX, ARIZONA
 Dec 15 9 32 AM '97

PHELPS DODGE MINING COMPANY
P.O. DRAWER 9
AJO, ARIZONA 85321

ATTACHED TO AND
MADE A PART OF
DARBY M.S. 306 LOCATION NOTICE
PAGE 2 OF 2

F. ANN RODRIGUEZ RECORDER
RECORDED BY: JEB DEPUY RECORDER
2012 ROOD



DOCKET: 10680
PAGE: 2300
NO. OF PAGES: 2
SEQUENCE: 97195538
11/26/97
LOCATN 14:55:00
ENVELOPE
AMOUNT PAID \$ 9.00

W
PHELPS DODGE EXPLORATION CORP
D A STILWELL
200 UNION BLVD STE 300
LAKEWOOD CO 80228

ARIZONA NOTICE OF LOCATION
(Mill Site Claim)

Notice is hereby given that Phelps Dodge Mining Company, A division of Phelps Dodge Corporation, whose mailing address is P. O. Drawer 9, Ajo, AZ 85321 by its undersigned agent, makes this location of the DARBY 307 mill site claim in the Unknown Mining District, County of Pima, State of Arizona, and hereby declares and publishes as a legal notice that it is the proprietor of a vein or lode claim, or mine, or the owner of a quartz mill or reduction works, and has a valid right to the occupation, possession, and enjoyment of said mill site claim, together with all hereditaments and appurtenances belonging to it.

The mill site consists of 5 acres, more or less, and is more particularly described as consisting of the N 1/2 NENE NW of Section 12, Township 12S, Range 6W, G&SRB&M, Arizona.

The mill site is 660 feet in length and 330 feet in width and is located within the NW quarter(s) of Section 12, Township 12S, Range 6W, G&SRB&M, Arizona. The general course of said mill site is from East to West.

This Notice is posted on a location monument at the SW corner of the mill site and within the boundaries of the mill site. The location monument is situated approximately 5,600 feet South and 3,290 feet West from the NE corner of Section 1, Township 12S, Range 6W, G&SRB&M, Arizona. The location monument is at the West end of the mill site and is 10 feet from the West end, 650 feet from the East end, 10 feet from the South side, and 320 feet from the North side of the mill site. The location monument is in Section 12, Township 12S, Range 6W, G&SRB&M, Arizona.

The undersigned claims the ground as set forth on the attached U.S.G.S. topographic map or sketch.

Located, dated and posted on the ground this 30 of October, 19 97. Time: 1351.

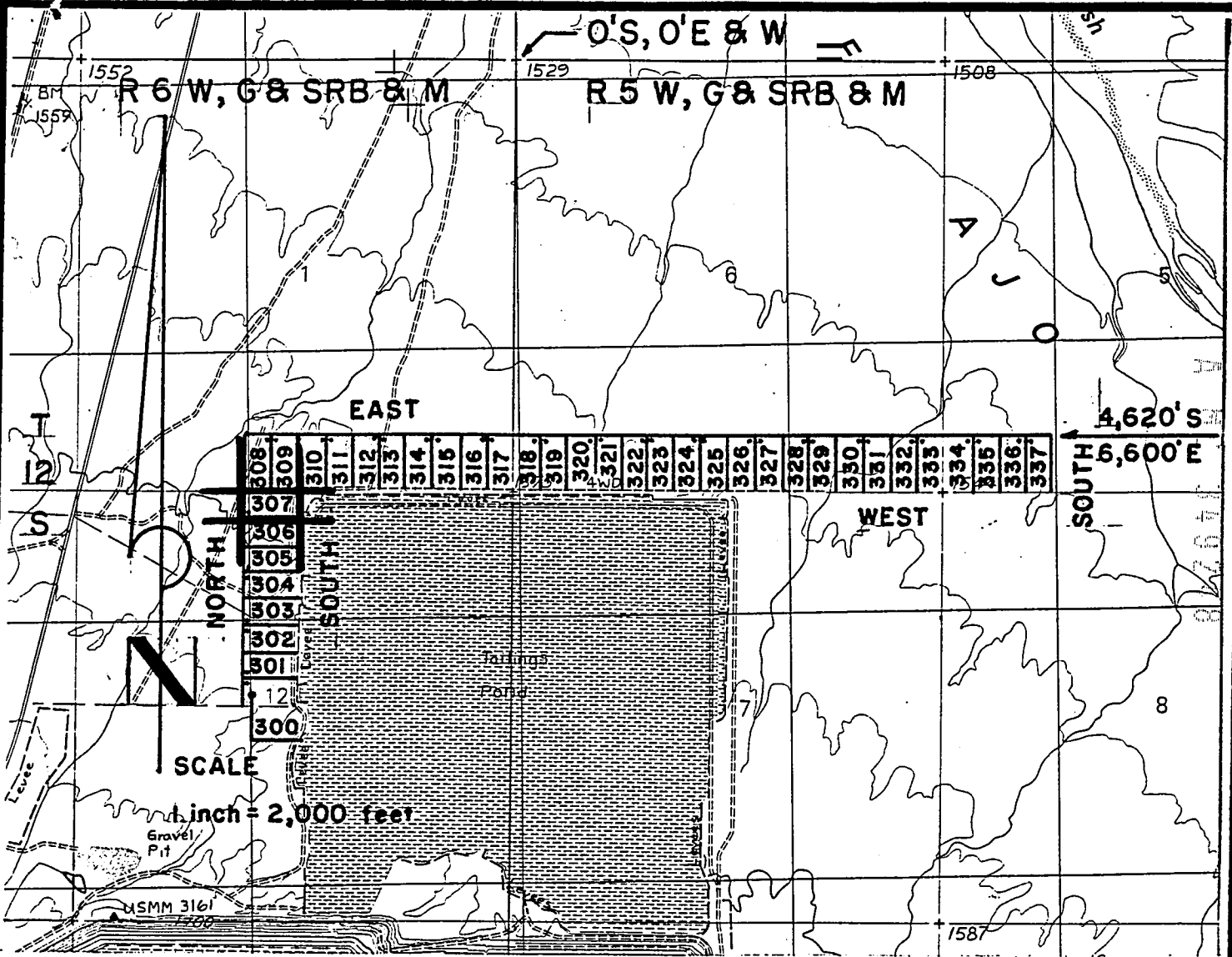
Phelps Dodge Mining Company (Owner)

By James D Wells
James D. Wells (Agent)

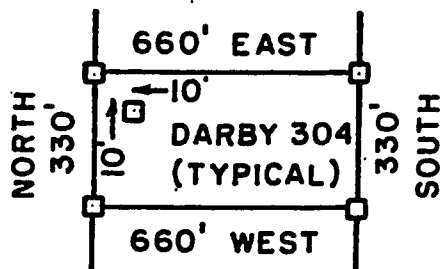
ARIZONA
STATE OFFICE
PHOENIX, ARIZONA

RECEIVED
BUREAU OF
LAND MANAGEMENT
Dec 15 9 32 AM '97

A HC 349248



DARBY MILL SITE CLAIMS 300 - 337 - LOCATED 10/30/97
PIMA COUNTY, ARIZONA
ALL CLAIMS ARE 330' X 660'.



□ = 2" x 2" x 5' WOOD POST

ARIZONA
 STATE OFFICE
 PHOENIX, ARIZONA

Dec 15 9 32 AM '97

RECEIVED
 BUREAU OF
 LAND MANAGEMENT

PHELPS DODGE MINING COMPANY
 P.O. DRAWER 9
 AJO, ARIZONA 85321

ATTACHED TO AND
 MADE A PART OF
 DARBY M.S. 307 LOCATION NOTICE
 PAGE 2 OF 2

F. ANN RODRIGUEZ, RECORDER
RECORDED BY: JEB
DEF RECORDER
2012 ROOD



DOCKET: 10680
PAGE: 2302
NO. OF PAGES: 2
SEQUENCE: 97195539
11/26/97
LOCATN 14:55:00
ENVELOPE
AMOUNT PAID \$ 9.00

W
PHELPS DODGE EXPLORATION CORP
D A STILWELL
200 UNION BLVD STE 300
LAKEWOOD CO 80228

ARIZONA NOTICE OF LOCATION
(Mill Site Claim)

Notice is hereby given that Phelps Dodge Mining Company, A division of Phelps Dodge Corporation, whose mailing address is P. O. Drawer 9, Ajo, AZ 85321 by its undersigned agent, makes this location of the DARBY 308 mill site claim in the Unknown Mining District, County of Pima, State of Arizona, and hereby declares and publishes as a legal notice that it is the proprietor of a vein or lode claim, or mine, or the owner of a quartz mill or reduction works, and has a valid right to the occupation, possession, and enjoyment of said mill site claim, together with all hereditaments and appurtenances belonging to it.

The mill site consists of 5 acres, more or less, and is more particularly described as consisting of the W 1/2 SE SE SW of Section 1, Township 12S, Range 6W, G&SRB&M, Arizona.

The mill site is 660 feet in length and 330 feet in width and is located within the SW quarter(s) of Section 1, Township 12S, Range 6W, G&SRB&M, Arizona. The general course of said mill site is from North to South.

This Notice is posted on a location monument at the NE corner of the mill site and within the boundaries of the mill site. The location monument is situated approximately 4,630 feet South and 2,980 feet West from the NE corner of Section 1, Township 12S, Range 6W, G&SRB&M, Arizona. The location monument is at the North end of the mill site and is 10 feet from the North end, 650 feet from the South end, 10 feet from the East side, and 320 feet from the West side of the mill site. The location monument is in Section 1, Township 12S, Range 6W, G&SRB&M, Arizona.

The undersigned claims the ground as set forth on the attached U.S.G.S. topographic map or sketch.

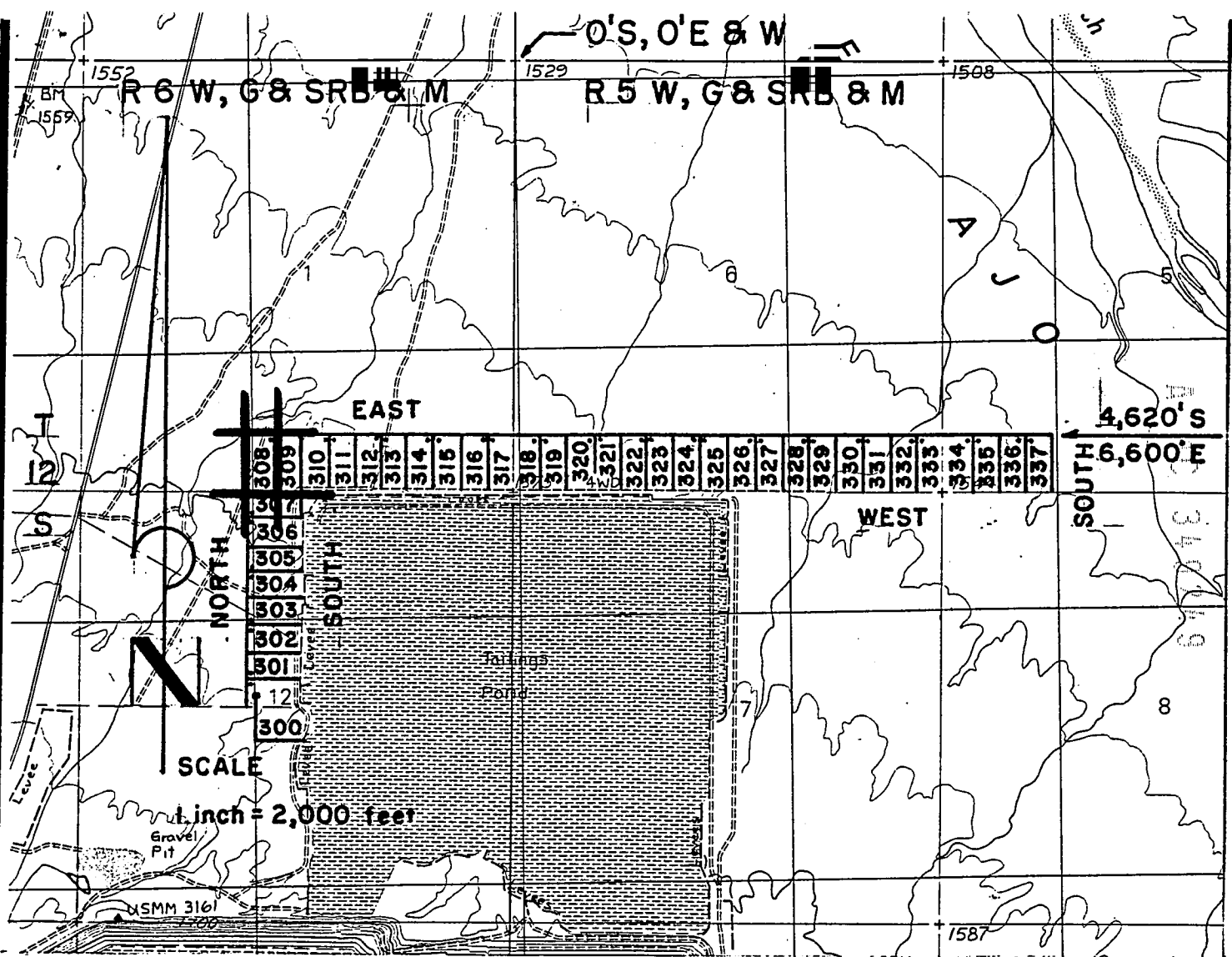
Located, dated and posted on the ground this 30 of October, 1997. Time: 1223.

Phelps Dodge Mining Company (Agent)

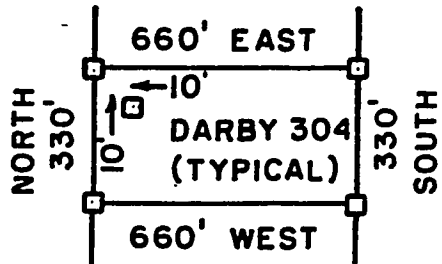
By James D Wells
James D. Wells (Agent)

RECEIVED
BUREAU OF
LAND MANAGEMENT
Dec 15 9 32 AM '97
ARIZONA
STATE OFFICE
PHOENIX, ARIZONA

HC 349249



DARBY MILL SITE CLAIMS 300 - 337 - LOCATED 10/30/97
PIMA COUNTY, ARIZONA
ALL CLAIMS ARE 330' X 660'.



□ = 2" x 2" x 5' WOOD POST

RECEIVED
 BUREAU OF
 LAND MANAGEMENT
 ARIZONA
 STATE OFFICE
 PHOENIX, ARIZONA
 Dec 15 9 32 AM '97

PHELPS DODGE MINING COMPANY ATTACHED TO AND
 P.O. DRAWER 9 MADE A PART OF
 AJO, ARIZONA 85321 DARBY M.S. 308 LOCATION NOTICE
 PAGE 2 OF 2

F. ANN RODRIGUEZ, RECORDER
RECORDED BY: JEE
DEUTY RECORDER
2012 ROOD



DOCKET: 10680
PAGE: 2304
NO. OF PAGES: 2
SEQUENCE: 97195540
11/26/97
14:55:00
LOCATN
ENVELOPE
AMOUNT PAID \$ 9.00

W
PHELPS DODGE EXPLORATION CORP
D A STILWELL
200 UNION BLVD STE 300
LAKEWOOD CO 80228

ARIZONA NOTICE OF LOCATION
(Mill Site Claim)

Notice is hereby given that Phelps Dodge Mining Company, A division of Phelps Dodge Corporation, whose mailing address is P. O. Drawer 9, Ajo, AZ 85321 by its undersigned agent, makes this location of the DARBY 309 mill site claim in the Unknown Mining District, County of Pima, State of Arizona, and hereby declares and publishes as a legal notice that it is the proprietor of a vein or lode claim, or mine, or the owner of a quartz mill or reduction works, and has a valid right to the occupation, possession, and enjoyment of said mill site claim, together with all hereditaments and appurtenances belonging to it.

The mill site consists of 5 acres, more or less, and is more particularly described as consisting of the E 1/2 SE SE SW of Section 1, Township 12S, Range 6W, G&SRB&M, Arizona.

The mill site is 660 feet in length and 330 feet in width and is located within the SW quarter(s) of Section 1, Township 12S, Range 6W, G&SRB&M, Arizona. The general course of said mill site is from North to South.

This Notice is posted on a location monument at the NW corner of the mill site and within the boundaries of the mill site. The location monument is situated approximately 4,630 feet South and 2,960 feet West from the NE corner of Section 1, Township 12S, Range 6W, G&SRB&M, Arizona. The location monument is at the North end of the mill site and is 10 feet from the North end, 650 feet from the South end, 10 feet from the West side, and 320 feet from the East side of the mill site. The location monument is in Section 1, Township 12S, Range 6W, G&SRB&M, Arizona.

The undersigned claims the ground as set forth on the attached U.S.G.S. topographic map or sketch.

Located, dated and posted on the ground this 30 day of October, 19 97. Time: 1223.

Phelps Dodge Mining Company (Owner)

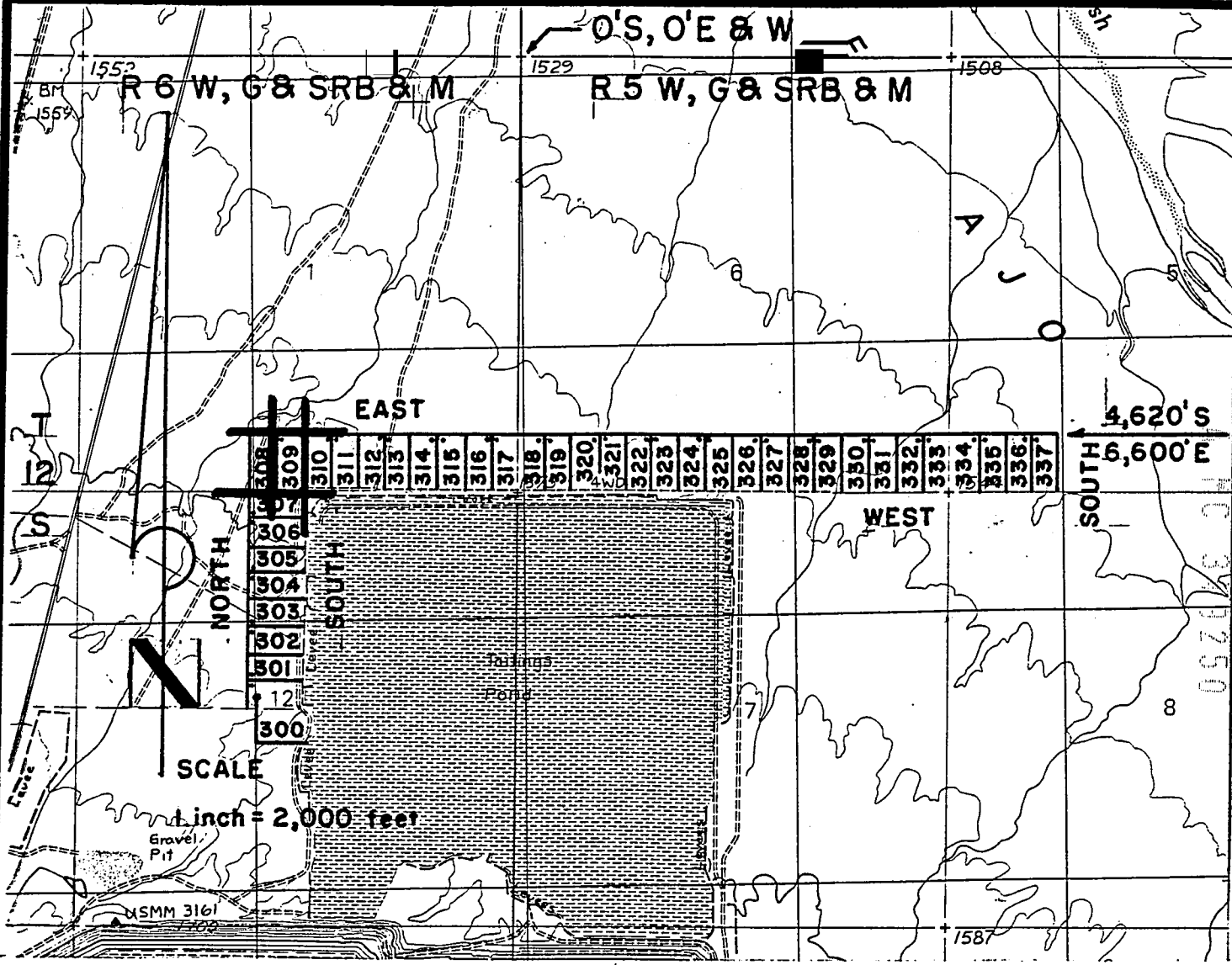
By James D Wells
James D. Wells (Agent)

ARIZONA
STATE OFFICE
PHOENIX, ARIZONA
RECEIVED
BUREAU OF
LAND MANAGEMENT
Dec 15 9 32 AM '97

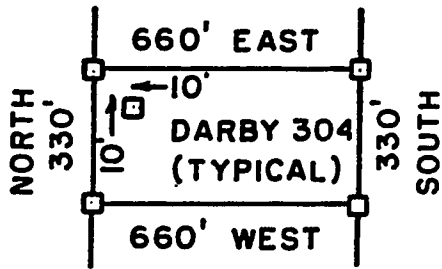
10680 2304

ARIZONA
NO 349250

2



DARBY MILL SITE CLAIMS 300 - 337 - LOCATED 10/30/97
PIMA COUNTY, ARIZONA
ALL CLAIMS ARE 330' X 660'.



□ = 2" x 2" x 5' WOOD POST

RECEIVED
 BUREAU OF
 LAND MANAGEMENT
 ARIZONA
 STATE OFFICE
 PHOENIX, ARIZONA
 Dec 15 9 32 AM '97

PHELPS DODGE MINING COMPANY ATTACHED TO AND
P.O. DRAWER 9 MADE A PART OF
AJO, ARIZONA 85321 DARBY M.S. 309 LOCATION NOTICE
PAGE 2 OF 2

F. ANN RODRIGUEZ, RECORDER
RECORDED BY: JEE
DEF RECORDER
2012 ROOD



DOCKET: 10680
PAGE: 2306
NO. OF PAGES: 2
SEQUENCE: 97195541
11/26/97
LOCATN 14:55:00
ENVELOPE
AMOUNT PAID \$ 9.00

W
PHELPS DODGE EXPLORATION CORP
D A STILWELL
200 UNION BLVD STE 300
LAKEWOOD CO 80228

ARIZONA NOTICE OF LOCATION
(Mill Site Claim)

Notice is hereby given that Phelps Dodge Mining Company, A division of Phelps Dodge Corporation, whose mailing address is P. O. Drawer 9, Ajo, AZ 85321 by its undersigned agent, makes this location of the DARBY 310 mill site claim in the Unknown Mining District, County of Pima, State of Arizona, and hereby declares and publishes as a legal notice that it is the proprietor of a vein or lode claim, or mine, or the owner of a quartz mill or reduction works, and has a valid right to the occupation, possession, and enjoyment of said mill site claim, together with all hereditaments and appurtenances belonging to it.

The mill site consists of 5 acres, more or less, and is more particularly described as consisting of the W 1/2 SW SW SE of Section 1, Township 12S, Range 6W, G&SRB&M, Arizona.

The mill site is 660 feet in length and 330 feet in width and is located within the SE quarter(s) of Section 1, Township 12S, Range 6W, G&SRB&M, Arizona. The general course of said mill site is from North to South.

This Notice is posted on a location monument at the NE corner of the mill site and within the boundaries of the mill site. The location monument is situated approximately 4,630 feet South and 2,320 feet West from the NE corner of Section 1, Township 12S, Range 6W, G&SRB&M, Arizona. The location monument is at the North end of the mill site and is 10 feet from the North end, 650 feet from the South end, 10 feet from the East side, and 320 feet from the West side of the mill site. The location monument is in Section 1, Township 12S, Range 6W, G&SRB&M, Arizona.

The undersigned claims the ground as set forth on the attached U.S.G.S. topographic map or sketch.

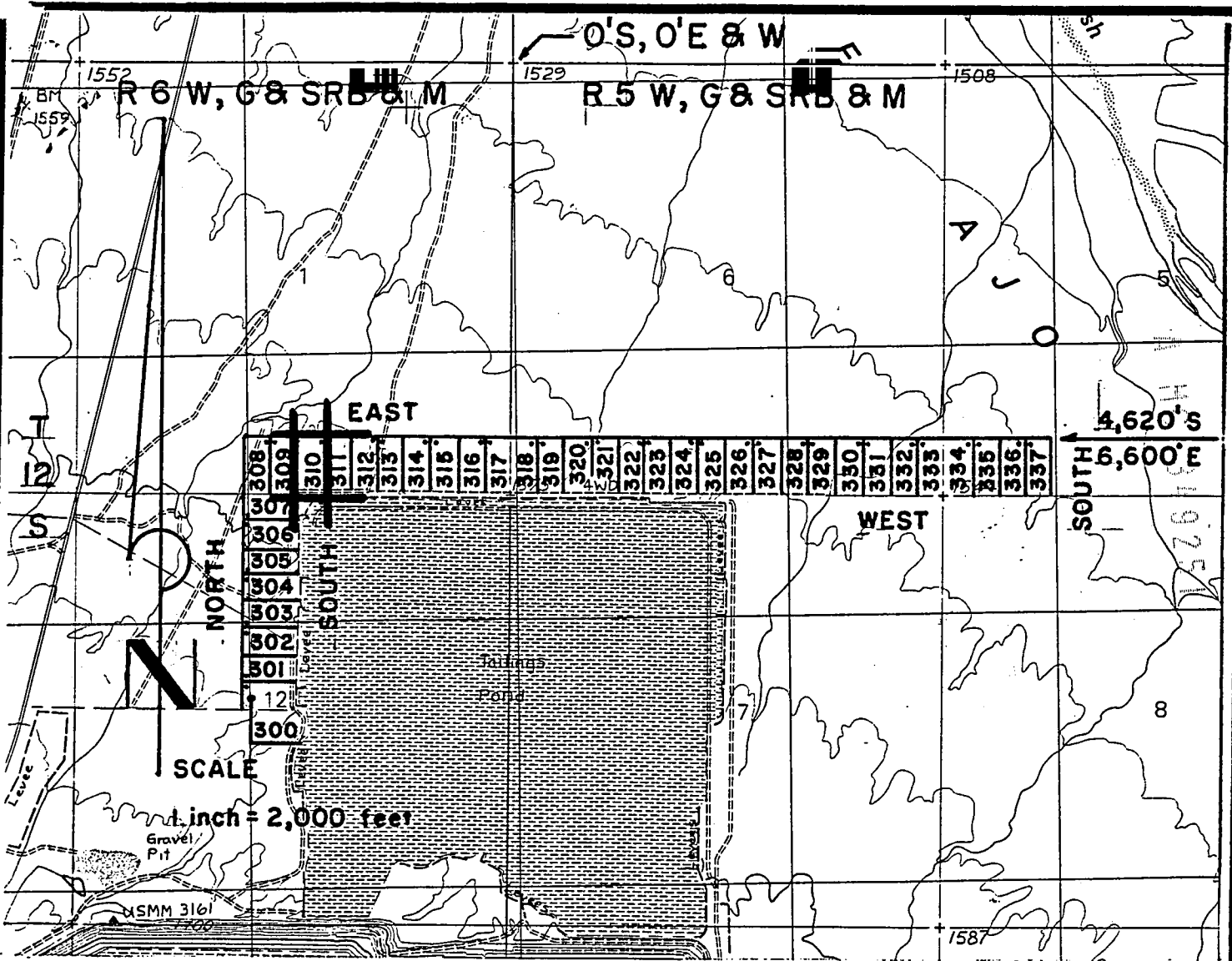
Located, dated and posted on the ground this 30 day of October, 1997. Time: 1200.

Phelps Dodge Mining Company (Owner)

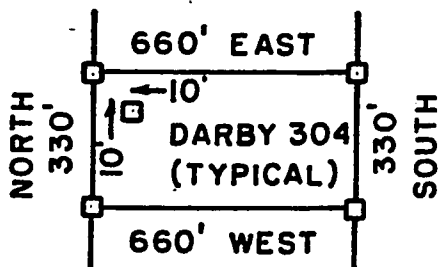
By James D Wells
James D. Wells (Agent)

ARIZONA STATE OFFICE
PHOENIX, ARIZONA
RECEIVED
BUREAU OF
LAND MANAGEMENT
DEC 15 9 32 AM '97

A MC 349251



DARBY MILL SITE CLAIMS 300 - 337 - LOCATED 10/30/97
PIMA COUNTY, ARIZONA
ALL CLAIMS ARE 330' X 660'.



□ = 2" x 2" x 5' WOOD POST

RECEIVED
 BUREAU OF
 LAND MANAGEMENT
 ARIZONA
 STATE OFFICE
 PHOENIX, ARIZONA
 Dec 15 9 32 AM '97

PHELPS DODGE MINING COMPANY ATTACHED TO AND
 P.O. DRAWER 9 MADE A PART OF
 AJO, ARIZONA 85321 DARBY M.S. 310 LOCATION NOTICE
 PAGE 2 OF 2

F. ANN RODRIGUEZ, RECORDER
RECORDED BY: JEB
DEP= RECORDER
2012 ROOD



DOCKET: 10680
PAGE: 2308
NO. OF PAGES: 2
SEQUENCE: 97195542
11/26/97
LOCATN 14:55:00
ENVELOPE
AMOUNT PAID \$ 9.00

W
PHELPS DODGE EXPLORATION CORP
D A STILWELL
200 UNION BLVD STE 300
LAKEWOOD CO 80228

ARIZONA NOTICE OF LOCATION
(Mill Site Claim)

Notice is hereby given that Phelps Dodge Mining Company, A division of Phelps Dodge Corporation, whose mailing address is P. O. Drawer 9, Ajo, AZ 85321 by its undersigned agent, makes this location of the DARBY 311 mill site claim in the Unknown Mining District, County of Pima, State of Arizona, and hereby declares and publishes as a legal notice that it is the proprietor of a vein or lode claim, or mine, or the owner of a quartz mill or reduction works, and has a valid right to the occupation, possession, and enjoyment of said mill site claim, together with all hereditaments and appurtenances belonging to it.

The mill site consists of 5 acres, more or less, and is more particularly described as consisting of the E 1/2 SW SW SE of Section 1, Township 12S, Range 6W, G&SRB&M, Arizona.

The mill site is 660 feet in length and 330 feet in width and is located within the SE quarter(s) of Section 1, Township 12S, Range 6W, G&SRB&M, Arizona. The general course of said mill site is from North to South.

This Notice is posted on a location monument at the NW corner of the mill site and within the boundaries of the mill site. The location monument is situated approximately 4,630 feet South and 2,300 feet West from the NE corner of Section 1, Township 12S, Range 6W, G&SRB&M, Arizona. The location monument is at the North end of the mill site and is 10 feet from the North end, 650 feet from the South end, 10 feet from the West side, and 320 feet from the East side of the mill site. The location monument is in Section 1, Township 12S, Range 6W, G&SRB&M, Arizona.

The undersigned claims the ground as set forth on the attached U.S.G.S. topographic map or sketch.

Located, dated and posted on the ground this 30 day of October, 19 97. Time: 1200.

Phelps Dodge Mining Company (Owner)

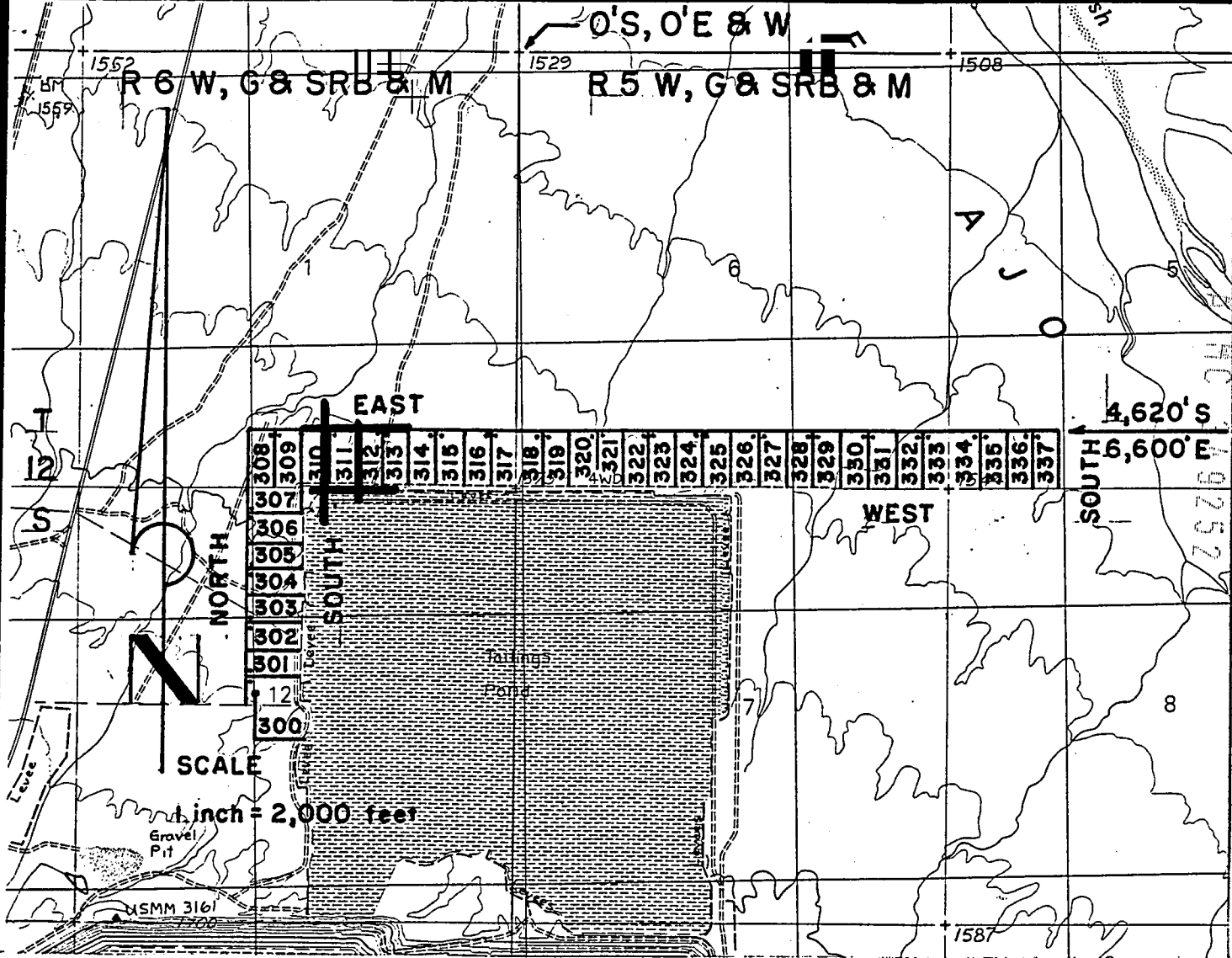
By James D Wells
James D. Wells (Agent)

ARIZONA
STATE OFFICE
PHOENIX, ARIZONA
RECEIVED
LAND BUREAU OF
MANAGEMENT
Dec 15 9 32 AM '97

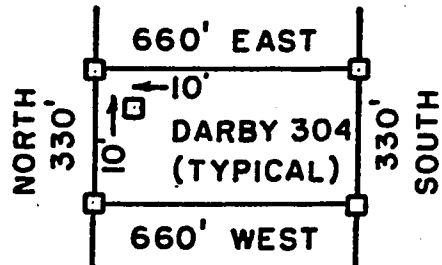
10680 2308

A MC 349252

Y



DARBY MILL SITE CLAIMS 300 - 337 - LOCATED 10/30/97
PIMA COUNTY, ARIZONA
ALL CLAIMS ARE 330' X 660'.



□ = 2" x 2" x 5' WOOD POST

RECEIVED
 BUREAU OF
 LAND MANAGEMENT
 ARIZONA
 STATE OFFICE
 PHOENIX, ARIZONA
 Dec 15 9 32 AM '97

PHELPS DODGE MINING COMPANY
P.O. DRAWER 9
AJO, ARIZONA 85321

ATTACHED TO AND
MADE A PART OF
DARBY M.S.311/LOCATION NOTICE
PAGE 2 OF 2

F. ANN RODRIGUEZ, RECORDER
RECORDED BY: JEB DEPUTY RECORDER
2012 ROOD



PACKET: 10680
PAGE: 2310
NO. OF PAGES: 2
SEQUENCE: 97195543
11/26/97
LOCATN 14:55:00

W
PHELPS DODGE EXPLORATION CORP
D A STILWELL
200 UNION BLVD STE 300
LAKEWOOD CO 80228

ENVELOPE
AMOUNT PAID \$ 9.00

ARIZONA NOTICE OF LOCATION
(Mill Site Claim)

Notice is hereby given that Phelps Dodge Mining Company, A division of Phelps Dodge Corporation, whose mailing address is P. O. Drawer 9, Ajo, AZ 85321 by its undersigned agent, makes this location of the DARBY 372 mill site claim in the Unknown Mining District, County of Pima, State of Arizona, and hereby declares and publishes as a legal notice that it is the proprietor of a vein or lode claim, or mine, or the owner of a quartz mill or reduction works, and has a valid right to the occupation, possession, and enjoyment of said mill site claim, together with all hereditaments and appurtenances belonging to it.

NO 310253

The mill site consists of 5 acres, more or less, and is more particularly described as consisting of the W 1/2 SE SW SE of Section 1, Township 12S, Range 6W, G&SRB&M, Arizona.

The mill site is 660 feet in length and 330 feet in width and is located within the SE quarter(s) of Section 1, Township 12S, Range 6W, G&SRB&M, Arizona. The general course of said mill site is from North to South.

This Notice is posted on a location monument at the NE corner of the mill site and within the boundaries of the mill site. The location monument is situated approximately 4,630 feet South and 1,660 feet West from the NE corner of Section 1, Township 12S, Range 6W, G&SRB&M, Arizona. The location monument is at the North end of the mill site and is 10 feet from the North end, 650 feet from the South end, 10 feet from the East side, and 320 feet from the West side of the mill site. The location monument is in Section 1, Township 12S, Range 6W, G&SRB&M, Arizona.

The undersigned claims the ground as set forth on the attached U.S.G.S. topographic map or sketch.

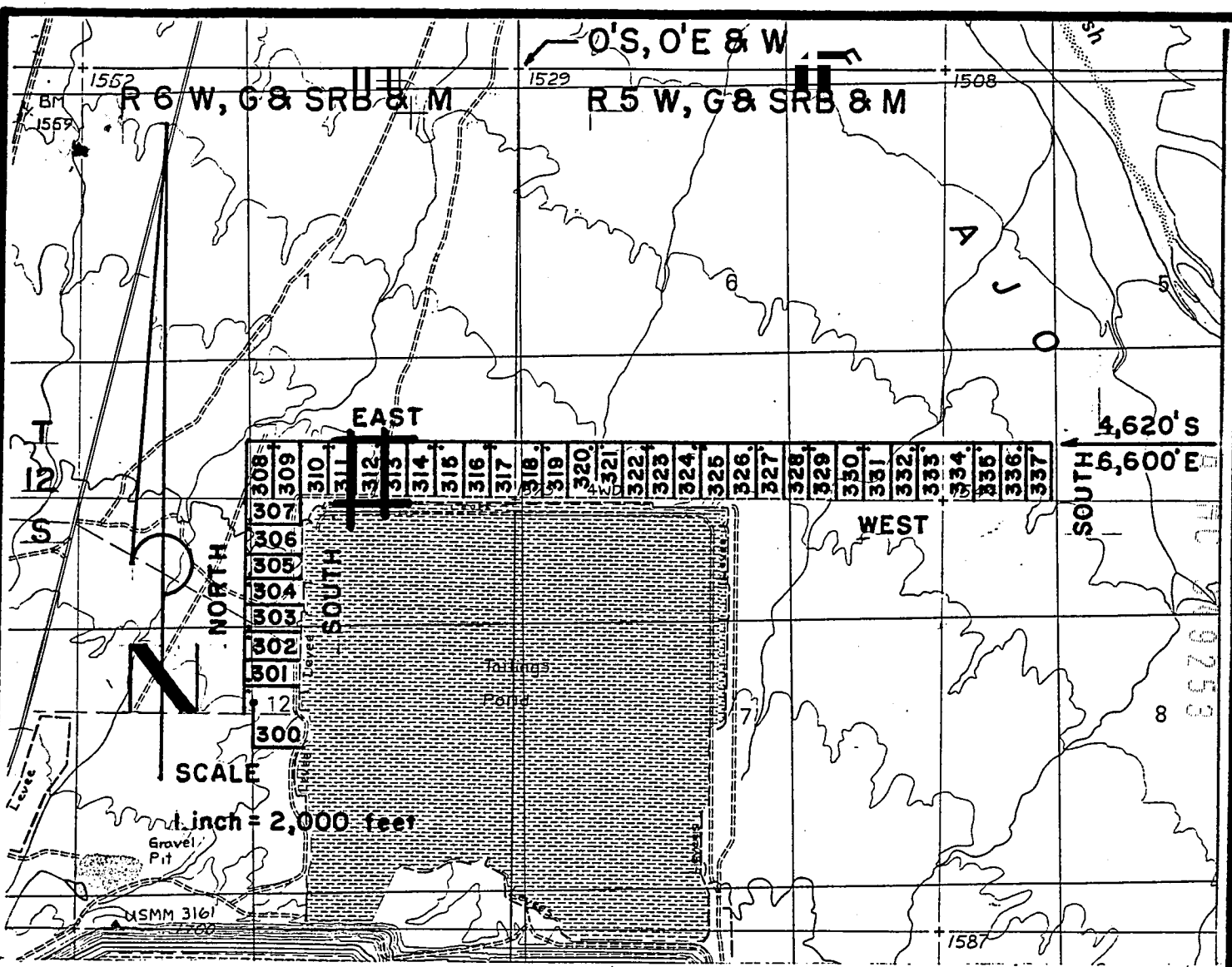
Located, dated and posted on the ground this 30 day of October, 1997. Time: 1151.

Phelps Dodge Mining Company (Owner)

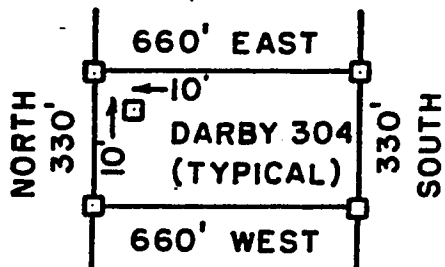
By James D Wells
James D. Wells (Agent)

STATE OFFICE
ARIZONA
RECEIVED
LAND BUREAU OF
MANAGEMENT
DEC 15 9 32 AM '97

10680 2310



DARBY MILL SITE CLAIMS 300 - 337 - LOCATED 10/30/97
PIMA COUNTY, ARIZONA
ALL CLAIMS ARE 330' X 660'.



□ = 2" x 2" x 5' WOOD POST

ARIZONA
STATE OFFICE
PHOENIX, ARIZONA

RECEIVED
BUREAU OF
LAND MANAGEMENT
Dec 15 9 32 AM '97

PHELPS DODGE MINING COMPANY
 P.O. DRAWER 9
 AJO, ARIZONA 85321

ATTACHED TO AND
 MADE A PART OF
 DARBY M.S. 31/2 LOCATION NOTICE
 PAGE 2 OF 2

F. ANN RODRIGUEZ RECORDER
RECORDED BY: JE
DEPUTY RECORDER
2012 ROOD



DOCKET: 10680
PAGE: 2312
NO. OF PAGES: 2
SEQUENCE: 97195544
11/26/97
LOCATN 14:55:00
ENVELOPE
AMOUNT PAID \$ 9.00

W
PHELPS DODGE EXPLORATION CORP
D A STILWELL
200 UNION BLVD STE 300
LAKEWOOD CO 80228

ARIZONA NOTICE OF LOCATION
(Mill Site Claim)

Notice is hereby given that Phelps Dodge Mining Company, A division of Phelps Dodge Corporation, whose mailing address is P. O. Drawer 9, Ajo, AZ 85321 by its undersigned agent, makes this location of the DARBY 313 mill site claim in the Unknown Mining District, County of Pima, State of Arizona, and hereby declares and publishes as a legal notice that it is the proprietor of a vein or lode claim, or mine, or the owner of a quartz mill or reduction works, and has a valid right to the occupation, possession, and enjoyment of said mill site claim, together with all hereditaments and appurtenances belonging to it.

The mill site consists of 5 acres, more or less, and is more particularly described as consisting of the E 1/2 SE SW SE of Section 1, Township 12S, Range 6W, G&SRB&M, Arizona.

The mill site is 660 feet in length and 330 feet in width and is located within the SE quarter(s) of Section 1, Township 12S, Range 6W, G&SRB&M, Arizona. The general course of said mill site is from North to South.

This Notice is posted on a location monument at the NW corner of the mill site and within the boundaries of the mill site. The location monument is situated approximately 4,630 feet South and 1,840 feet West from the NE corner of Section 1, Township 12S, Range 6W, G&SRB&M, Arizona. The location monument is at the North end of the mill site and is 10 feet from the North end, 650 feet from the South end, 10 feet from the West side, and 320 feet from the East side of the mill site. The location monument is in Section 1, Township 12S, Range 6W, G&SRB&M, Arizona.

The undersigned claims the ground as set forth on the attached U.S.G.S. topographic map or sketch.

Located, dated and posted on the ground this 30 day of October, 19 97. Time: 1151.

Phelps Dodge Mining Company (Owner)

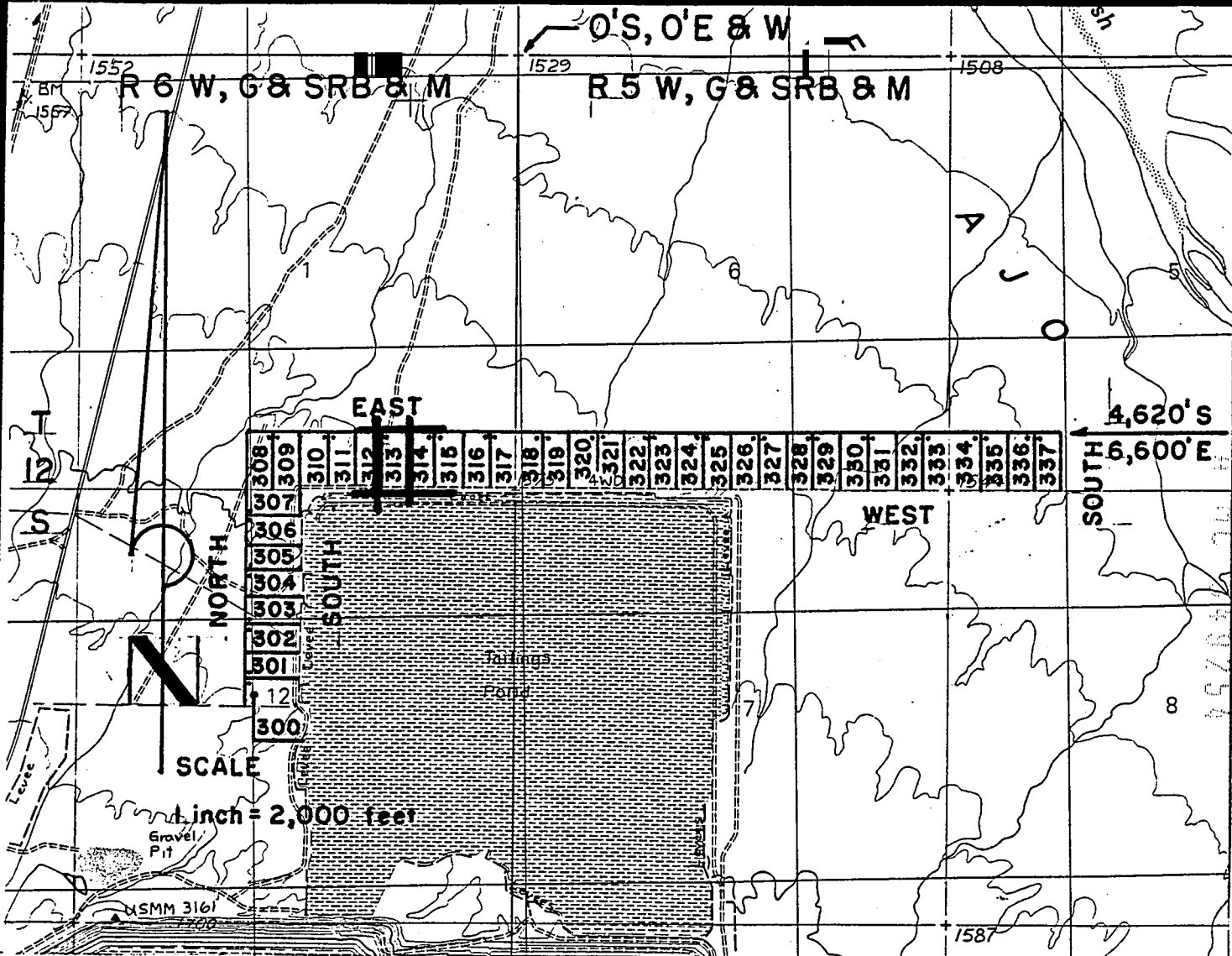
By James D Wells
James D. Wells (Agent)

STATE OFFICE
ARIZONA
PHOENIX, ARIZONA
RECEIVED
BUREAU OF
LAND MANAGEMENT
DEC 15 9 32 AM '97

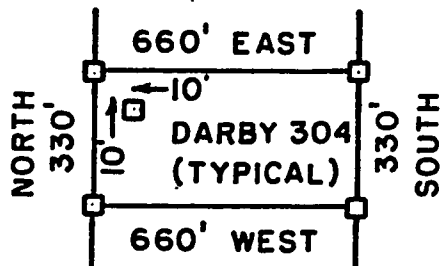
10680 2312

A H C 349254

2



DARBY MILL SITE CLAIMS 300 - 337 - LOCATED 10/30/97
PIMA COUNTY, ARIZONA
ALL CLAIMS ARE 330' X 660'.



□ = 2" x 2" x 5' WOOD POST

RECEIVED
 BUREAU OF
 LAND MANAGEMENT
 Dec 15 9 32 AM '97
 ARIZONA
 STATE OFFICE
 PHOENIX, ARIZONA

PHELPS DODGE MINING COMPANY ATTACHED TO AND
 P.O. DRAWER 9 MADE A PART OF
 AJO, ARIZONA 85321 DARBY M.S. 313 LOCATION NOTICE
 PAGE 2 OF 2

F. ANN RODRIGUEZ RECORDER
RECORDED BY: JEB
DEPT RECORDER
2012 ROOD



DOCKET: 10680
PAGE: 2314
NO. OF PAGES: 2
SEQUENCE: 97195545
11/26/97
LOCATN 14:55:00
ENVELOPE
AMOUNT PAID \$ 9.00

W
PHELPS DODGE EXPLORATION CORP
D A STILWELL
200 UNION BLVD STE 300
LAKEWOOD CO 80228

ARIZONA NOTICE OF LOCATION
(Mill Site Claim)

Notice is hereby given that Phelps Dodge Mining Company, A division of Phelps Dodge Corporation, whose mailing address is P. O. Drawer 9, Ajo, AZ 85321 by its undersigned agent, makes this location of the DARBY 314 mill site claim in the Unknown Mining District, County of Pima, State of Arizona, and hereby declares and publishes as a legal notice that it is the proprietor of a vein or lode claim, or mine, or the owner of a quartz mill or reduction works, and has a valid right to the occupation, possession, and enjoyment of said mill site claim, together with all hereditaments and appurtenances belonging to it.

The mill site consists of 5 acres, more or less, and is more particularly described as consisting of the W 1/2 SW SE SE of Section 1, Township 12S, Range 6W, G&SRB&M, Arizona.

The mill site is 660 feet in length and 330 feet in width and is located within the SE quarter(s) of Section 1, Township 12S, Range 6W, G&SRB&M, Arizona. The general course of said mill site is from North to South.

This Notice is posted on a location monument at the NE corner of the mill site and within the boundaries of the mill site. The location monument is situated approximately 4,630 feet South and 1,000 feet West from the NE corner of Section 1, Township 12S, Range 6W, G&SRB&M, Arizona. The location monument is at the North end of the mill site and is 10 feet from the North end, 650 feet from the South end, 10 feet from the East side, and 320 feet from the West side of the mill site. The location monument is in Section 1, Township 12S, Range 6W, G&SRB&M, Arizona.

The undersigned claims the ground as set forth on the attached U.S.G.S. topographic map or sketch.

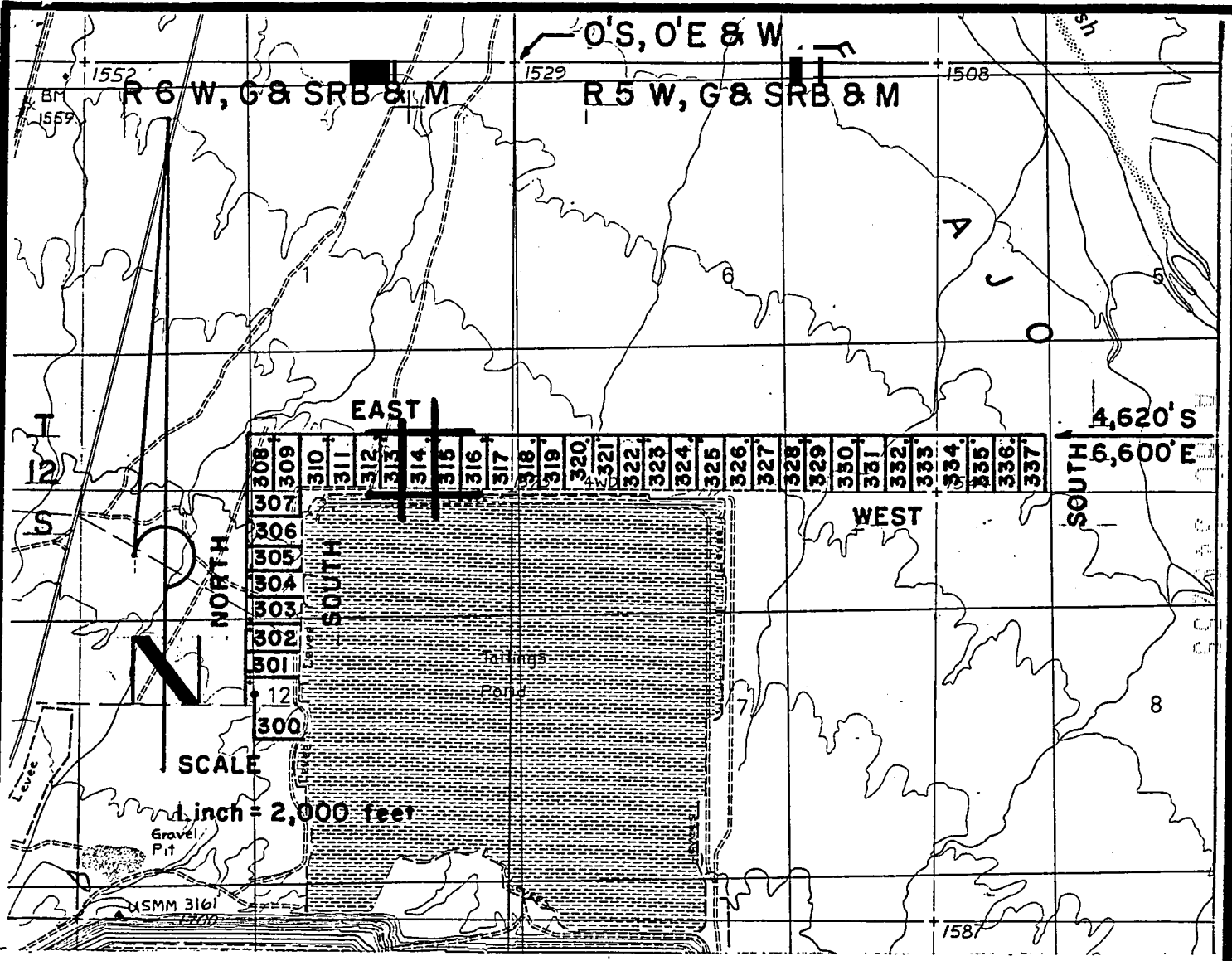
Located, dated and posted on the ground this 30 day of October, 1997. Time: 1140.

Phelps Dodge Mining Company (Owner)

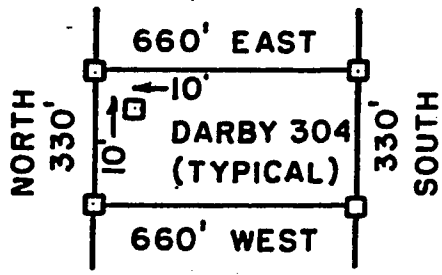
By James D Wells
James D. Wells (Agent)

STATE OFFICE
PHOENIX, ARIZONA
RECEIVED
LAND BUREAU OF
MANAGEMENT
DEC 15 9 32 AM '97

369255



DARBY MILL SITE CLAIMS 300 - 337 - LOCATED 10/30/97
PIMA COUNTY, ARIZONA
ALL CLAIMS ARE 330' X 660'.



□ = 2" x 2" x 5' WOOD POST

RECEIVED
 BUREAU OF
 LAND MANAGEMENT
 ARIZONA
 STATE OFFICE
 PHOENIX, ARIZONA
 DEC 15 9 32 AM '97

PHELPS DODGE MINING COMPANY
P.O. DRAWER 9
AJO, ARIZONA 85321

ATTACHED TO AND
MADE A PART OF
DARBY M.S. 3/4 LOCATION NOTICE
PAGE 2 OF 2

F. ANN RODRIGUEZ, RECORDER
RECORDED BY: JEB
DEPUTY RECORDER
2012 ROOD



DOCKET: 10680
PAGE: 2316
OF PAGES: 2
SEQUENCE: 97195546
11/26/97
14:55:00
LOCATN
ENVELOPE
AMOUNT PAID \$ 9.00

W
PHELPS DODGE EXPLORATION CORP
D A STILWELL
200 UNION BLVD STE 300
LAKEWOOD CO 80228

ARIZONA NOTICE OF LOCATION
(Mill Site Claim)

Notice is hereby given that Phelps Dodge Mining Company, A division of Phelps Dodge Corporation, whose mailing address is P. O. Drawer 9, Ajo, AZ 85321 by its undersigned agent, makes this location of the DARBY 315 mill site claim in the Unknown Mining District, County of Pima, State of Arizona, and hereby declares and publishes as a legal notice that it is the proprietor of a vein or lode claim, or mine, or the owner of a quartz mill or reduction works, and has a valid right to the occupation, possession, and enjoyment of said mill site claim, together with all hereditaments and appurtenances belonging to it.

The mill site consists of 5 acres, more or less, and is more particularly described as consisting of the E 1/2 SW SE SE of Section 1, Township 12S, Range 6W, G&SRB&M, Arizona.

The mill site is 660 feet in length and 330 feet in width and is located within the SE quarter(s) of Section 1, Township 12S, Range 6W, G&SRB&M, Arizona. The general course of said mill site is from North to South.

This Notice is posted on a location monument at the NW corner of the mill site and within the boundaries of the mill site. The location monument is situated approximately 4,630 feet South and 980 feet West from the NE corner of Section 1, Township 12S, Range 6W, G&SRB&M, Arizona. The location monument is at the North end of the mill site and is 10 feet from the North end, 650 feet from the South end, 10 feet from the West side, and 320 feet from the East side of the mill site. The location monument is in Section 1, Township 12S, Range 6W, G&SRB&M, Arizona.

The undersigned claims the ground as set forth on the attached U.S.G.S. topographic map or sketch.

Located, dated and posted on the ground this 30 day of October, 19 97. Time: 11:40.

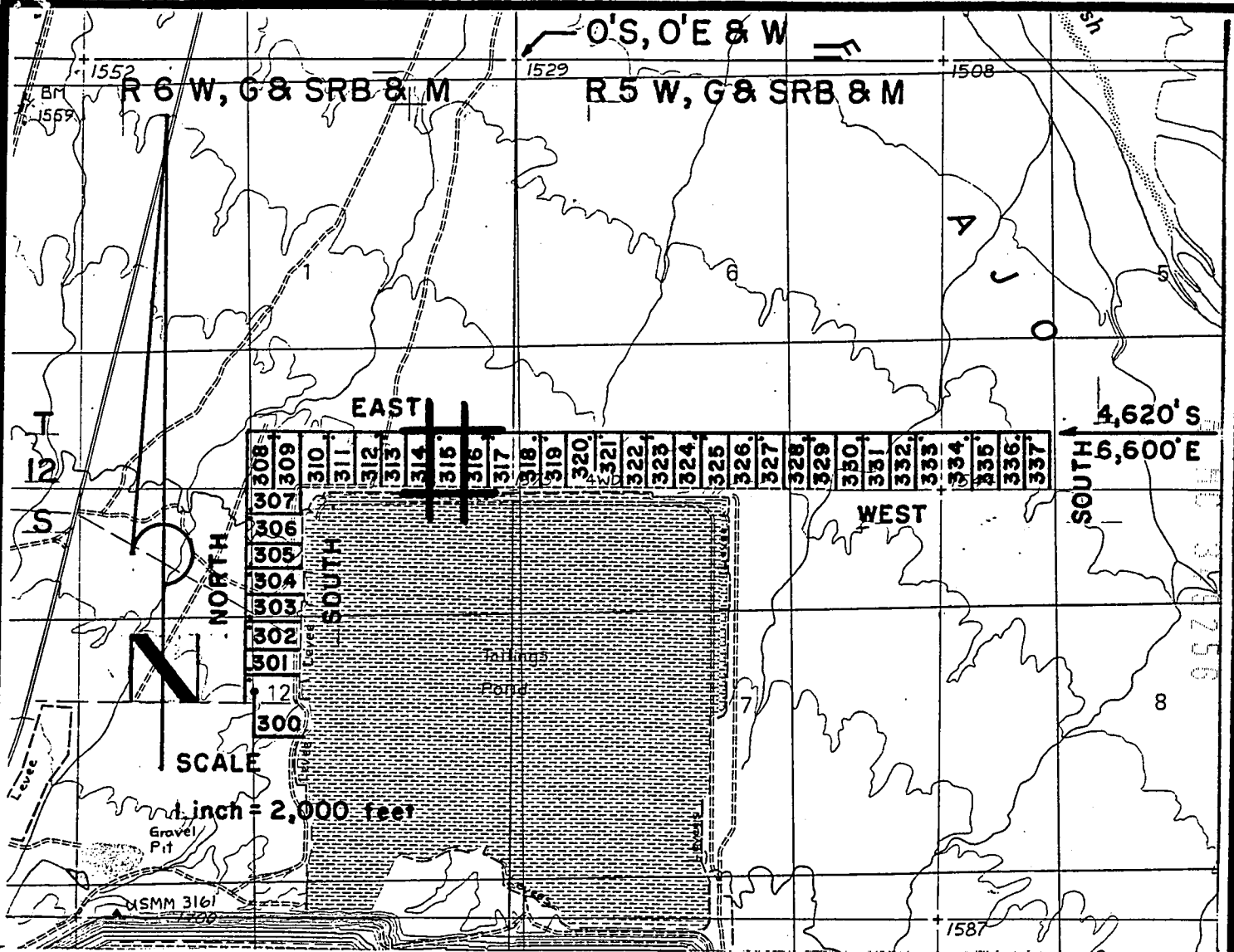
Phelps Dodge Mining Company (Owner)

By James D Wells
James D. Wells (Agent)

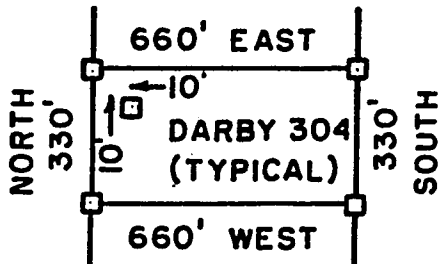
ARIZONA
STATE OFFICE
PHOENIX, ARIZONA
RECEIVED
LAND BUREAU OF
MANAGEMENT
DEC 15 9 33 AM '97

10680 2316

A MC 349256



DARBY MILL SITE CLAIMS 300 - 337 - LOCATED 10/30/97
PIMA COUNTY, ARIZONA
ALL CLAIMS ARE 330' X 660'.



□ = 2" x 2" x 5' WOOD POST

ARIZONA
 STATE OFFICE
 PHOENIX, ARIZONA
 RECEIVED
 BUREAU OF
 LAND MANAGEMENT
 Dec 15 9 33 AM '97

PHELPS DODGE MINING COMPANY ATTACHED TO AND
P.O. DRAWER 9 MADE A PART OF
AJO, ARIZONA 85321 DARBY M.S. 315 LOCATION NOTICE
PAGE 2 OF 2

F. ANN RODRIGUEZ, RECORDER
RECORDED BY: JEB
DEPUTY RECORDER
2012 ROOD



DOCKET: 10680
PAGE: 2318
OF PAGES: 2
SEQUENCE: 97195547
11/26/97
LOCATN 14:55:00

W
PHELPS DODGE EXPLORATION CORP
D A STILWELL
200 UNION BLVD STE 300
LAKEWOOD CO 80228

ENVELOPE
AMOUNT PAID \$ 9.00

ARIZONA NOTICE OF LOCATION
(Mill Site Claim)

Notice is hereby given that Phelps Dodge Mining Company, A division of Phelps Dodge Corporation, whose mailing address is P. O. Drawer 9, Ajo, AZ 85321 by its undersigned agent, makes this location of the DARBY 316 mill site claim in the Unknown Mining District, County of Pima, State of Arizona, and hereby declares and publishes as a legal notice that it is the proprietor of a vein or lode claim, or mine, or the owner of a quartz mill or reduction works, and has a valid right to the occupation, possession, and enjoyment of said mill site claim, together with all hereditaments and appurtenances belonging to it.

A MC 349257

The mill site consists of 5 acres, more or less, and is more particularly described as consisting of the W 1/2 SE SE SE of Section 1, Township 12S, Range 6W, G&SRB&M, Arizona.

The mill site is 660 feet in length and 330 feet in width and is located within the SE quarter(s) of Section 1, Township 12S, Range 6W, G&SRB&M, Arizona. The general course of said mill site is from North to South.

This Notice is posted on a location monument at the NE corner of the mill site and within the boundaries of the mill site. The location monument is situated approximately 4,630 feet South and 340 feet West from the NE corner of Section 1, Township 12S, Range 6W, G&SRB&M, Arizona. The location monument is at the North end of the mill site and is 10 feet from the North end, 650 feet from the South end, 10 feet from the East side, and 320 feet from the West side of the mill site. The location monument is in Section 1, Township 12S, Range 6W, G&SRB&M, Arizona.

The undersigned claims the ground as set forth on the attached U.S.G.S. topographic map or sketch.

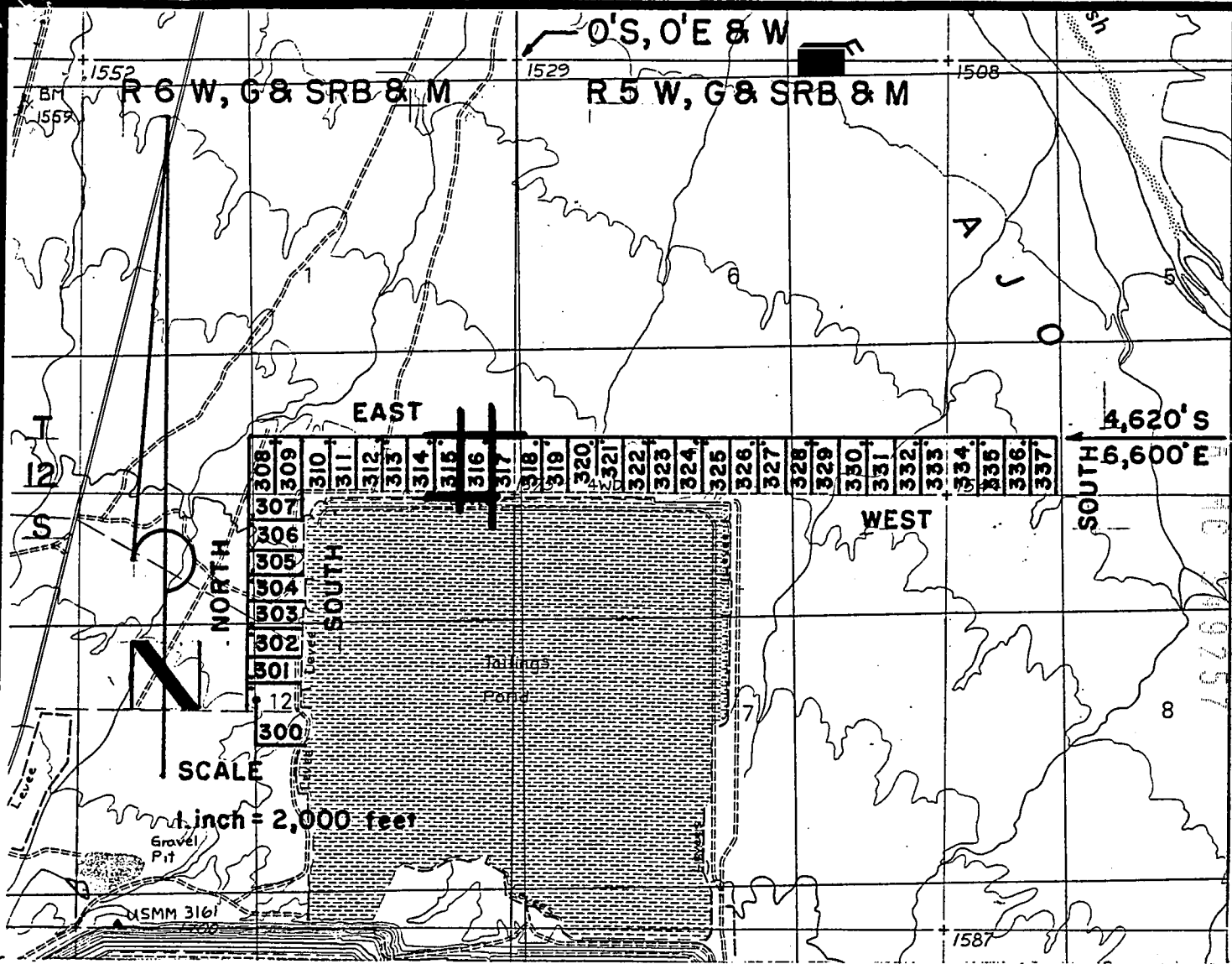
Located, dated and posted on the ground this 30 day of October, 1997. Time: 1051.

Phelps Dodge Mining Company (Owner)

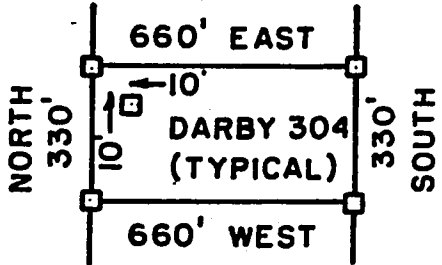
By James D Wells
James D. Wells (Agent)

ARIZONA
STATE OFFICE
PHOENIX, ARIZONA
RECEIVED
BUREAU OF
LAND MANAGEMENT
DEC 15 9 33 AM '97

10680 2318



DARBY MILL SITE CLAIMS 300 - 337 - LOCATED 10/30/97
PIMA COUNTY, ARIZONA
ALL CLAIMS ARE 330' X 660'.



□ = 2" x 2" x 5' WOOD POST

RECEIVED
 BUREAU OF
 LAND MANAGEMENT
 ARIZONA
 STATE OFFICE
 PHOENIX, ARIZONA
 Dec 15 9 33 AM '97

PHELPS DODGE MINING COMPANY ATTACHED TO AND
P.O. DRAWER 9 MADE A PART OF
AJO, ARIZONA 85321 DARBY M.S. 3/16 LOCATION NOTICE
PAGE 2 OF 2

ANN RODRIGUEZ, RECORDER
RECORDED BY: JEB
DEPUTY RECORDER
2012 ROOD



DOCKET: 10680
PAGE: 2320
OF PAGES: 2
SEQUENCE: 97195548
11/26/97
LOCATN 14:55:00
ENVELOPE
AMOUNT PAID \$ 9.00

W
PHELPS DODGE EXPLORATION CORP
D A STILWELL
200 UNION BLVD STE 300
LAKEWOOD CO 80228

ARIZONA NOTICE OF LOCATION
(Mill Site Claim)

Notice is hereby given that Phelps Dodge Mining Company, a division of Phelps Dodge Corporation, whose mailing address is P. O. Drawer 9, Ajo, AZ 85321 by its undersigned agent, makes this location of the DARBY 317 mill site claim in the Unknown Mining District, County of Pima, State of Arizona, and hereby declares and publishes as a legal notice that it is the proprietor of a vein or lode claim, or mine, or the owner of a quartz mill or reduction works, and has a valid right to the occupation, possession, and enjoyment of said mill site claim, together with all hereditaments and appurtenances belonging to it.

The mill site consists of 5 acres, more or less, and is more particularly described as consisting of the E 1/2 SE SE SE of Section 1, Township 12S, Range 6W, G&SRB&M, Arizona.

The mill site is 660 feet in length and 330 feet in width and is located within the SE quarter(s) of Section 1, Township 12S, Range 6W, G&SRB&M, Arizona. The general course of said mill site is from North to South.

This Notice is posted on a location monument at the NW corner of the mill site and within the boundaries of the mill site. The location monument is situated approximately 4,630 feet South and 320 feet West from the NE corner of Section 1, Township 12S, Range 6W, G&SRB&M, Arizona. The location monument is at the North end of the mill site and is 10 feet from the North end, 650 feet from the South end, 10 feet from the West side, and 320 feet from the East side of the mill site. The location monument is in Section 1, Township 12S, Range 6W, G&SRB&M, Arizona.

The undersigned claims the ground as set forth on the attached U.S.G.S. topographic map or sketch.

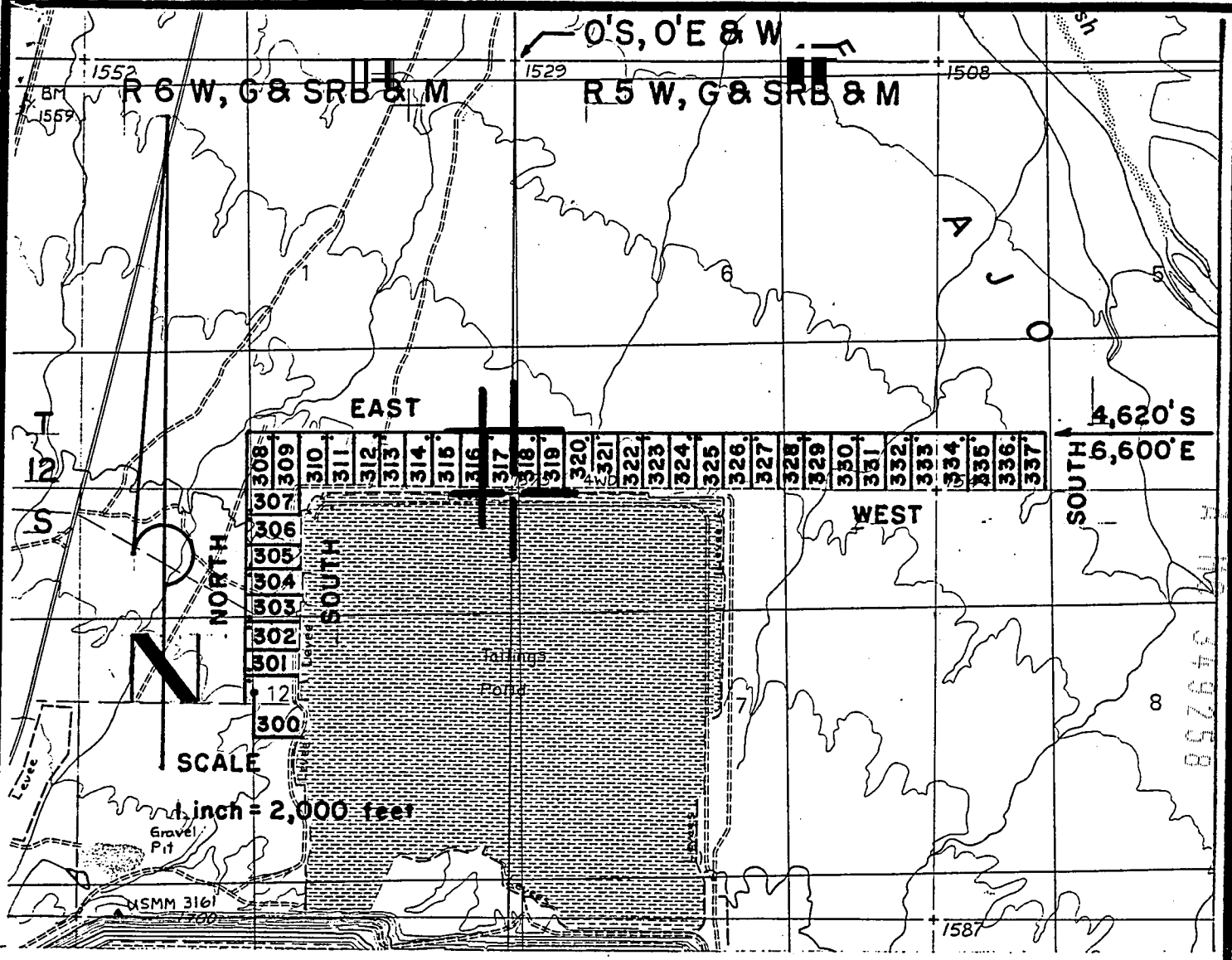
Located, dated and posted on the ground this 30 day of October, 19 97. Time: 1051.

Phelps Dodge Mining Company (Owner)

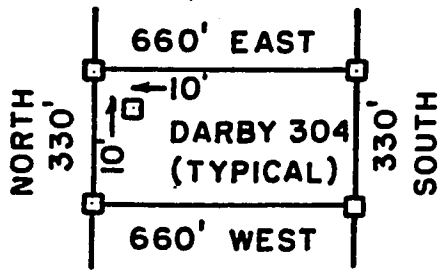
By James D Wells
James D. Wells (Agent)

STATE OF ARIZONA
PHOENIX, ARIZONA
RECEIVED
LAND BUREAU OF
MANAGEMENT
DEC 15 9 33 AM 1997

AHC 349258



DARBY MILL SITE CLAIMS 300 - 337 - LOCATED 10/30/97
PIMA COUNTY, ARIZONA
ALL CLAIMS ARE 330' X 660'.



□ = 2" x 2" x 5' WOOD POST

RECEIVED
 BUREAU OF
 LAND MANAGEMENT
 ARIZONA
 STATE OFFICE
 PHOENIX, ARIZONA
 Dec 15 9 33 AM '97

PHELPS DODGE MINING COMPANY
P.O. DRAWER 9
AJO, ARIZONA 85321

ATTACHED TO AND
MADE A PART OF
DARBY M.S. 317 LOCATION NOTICE
PAGE 2 OF 2

F. ANN RODRIGUEZ, RECORDER
RECORDED BY: JE
DEPT. CITY RECORDER
2012 ROOD



DOCKET: 10680
PAGE: 2322
NO. OF PAGES: 2
SEQUENCE: 97195549
LOCATN: 11/26/97
14:55:00
ENVELOPE
AMOUNT PAID \$ 9.00

W
PHELPS DODGE EXPLORATION CORP
D A STILWELL
200 UNION BLVD STE 30D
LAKEWOOD CO 80228

ARIZONA NOTICE OF LOCATION
(Mill Site Claim)

Notice is hereby given that Phelps Dodge Mining Company, A division of Phelps Dodge Corporation, whose mailing address is P. O. Drawer 9, Ajo, AZ 85321 by its undersigned agent, makes this location of the DARBY 318 mill site claim in the Unknown Mining District, County of Pima, State of Arizona, and hereby declares and publishes as a legal notice that it is the proprietor of a vein or lode claim, or mine, or the owner of a quartz mill or reduction works, and has a valid right to the occupation, possession, and enjoyment of said mill site claim, together with all hereditaments and appurtenances belonging to it.

The mill site consists of 5 acres, more or less, and is more particularly described as consisting of the W 1/2 SW SW SW of Section 6, Township 12S, Range 5W, G&SRB&M, Arizona.

The mill site is 660 feet in length and 330 feet in width and is located within the SW quarter(s) of Section 6, Township 12S, Range 5W, G&SRB&M, Arizona. The general course of said mill site is from North to South.

This Notice is posted on a location monument at the NE corner of the mill site and within the boundaries of the mill site. The location monument is situated approximately 4,630 feet South and 320 feet East from the NE corner of Section 1, Township 12S, Range 6W, G&SRB&M, Arizona. The location monument is at the North end of the mill site and is 10 feet from the North end, 650 feet from the South end, 10 feet from the East side, and 320 feet from the West side of the mill site. The location monument is in Section 6, Township 12S, Range 5W, G&SRB&M, Arizona.

The undersigned claims the ground as set forth on the attached U.S.G.S. topographic map or sketch.

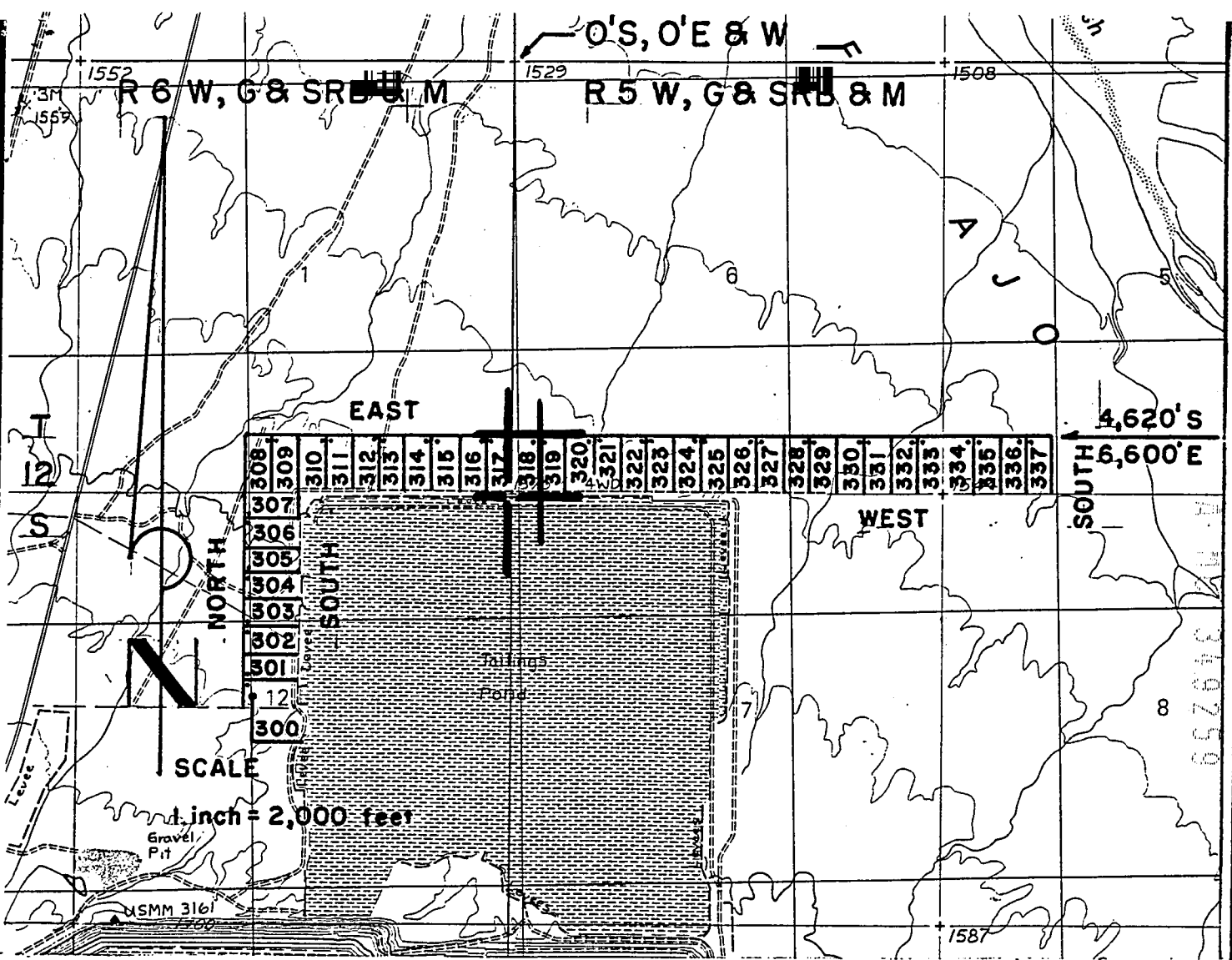
Located, dated and posted on the ground this 30 day of October, 19 97. Time: 1043.

Phelps Dodge Mining Company (Owner)

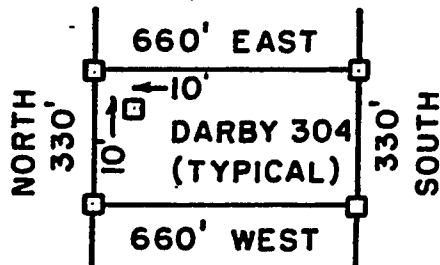
By James D Wells
James D. Wells (Agent)

ARIZONA STATE OFFICE
PHOENIX, ARIZONA
RECEIVED
LAND BUREAU OF
MANAGEMENT
DEC 15 9 33 AM 1997

NO 349259



DARBY MILL SITE CLAIMS 300 - 337 - LOCATED 10/30/97
PIMA COUNTY, ARIZONA
ALL CLAIMS ARE 330' X 660'.



□ = 2" x 2" x 5' WOOD POST

ARIZONA
 STATE OFFICE
 PHOENIX, ARIZONA

Dec 15 9 33 AM '97

RECEIVED
 BUREAU OF
 LAND MANAGEMENT

PHELPS DODGE MINING COMPANY
 P.O. DRAWER 9
 AJO, ARIZONA 85321

ATTACHED TO AND
 MADE A PART OF
 DARBY M.S. 3/8 LOCATION NOTICE
 PAGE 2 OF 2

F. ANN RODRIGUEZ RECORDER
RECORDED BY: JEB
DEPUTY RECORDER
2012 ROOD



DOCKET: 10680
PAGE: 2324
NO. OF PAGES: 2
SEQUENCE: 97195550
LOCATN 11/26/97 14:55:00
ENVELOPE
AMOUNT PAID \$ 9.00

W
PHELPS DODGE EXPLORATION CORP
D A STILWELL
200 UNION BLVD STE 300
LAKEWOOD CO 80228

ARIZONA NOTICE OF LOCATION
(Mill Site Claim)

Notice is hereby given that Phelps Dodge Mining Company, A division of Phelps Dodge Corporation, whose mailing address is P. O. Drawer 9, Ajo, AZ 85321 by its undersigned agent, makes this location of the DARBY 379 mill site claim in the Unknown Mining District, County of Pima, State of Arizona, and hereby declares and publishes as a legal notice that it is the proprietor of a vein or lode claim, or mine, or the owner of a quartz mill or reduction works, and has a valid right to the occupation, possession, and enjoyment of said mill site claim, together with all hereditaments and appurtenances belonging to it.

The mill site consists of 5 acres, more or less, and is more particularly described as consisting of the E 1/2 SW SW SW of Section 6, Township 12S, Range 5W, G&SRB&M, Arizona.

The mill site is 660 feet in length and 330 feet in width and is located within the SW quarter(s) of Section 6, Township 12S, Range 5W, G&SRB&M, Arizona. The general course of said mill site is from North to South.

This Notice is posted on a location monument at the NW corner of the mill site and within the boundaries of the mill site. The location monument is situated approximately 4,630 feet South and 340 feet East from the NE corner of Section 1, Township 12S, Range 6W, G&SRB&M, Arizona. The location monument is at the North end of the mill site and is 10 feet from the North end, 650 feet from the South end, 10 feet from the West side, and 320 feet from the East side of the mill site. The location monument is in Section 6, Township 12S, Range 5W, G&SRB&M, Arizona.

The undersigned claims the ground as set forth on the attached U.S.G.S. topographic map or sketch.

Located, dated and posted on the ground this 30 day of October, 19 97. Time: 1043.

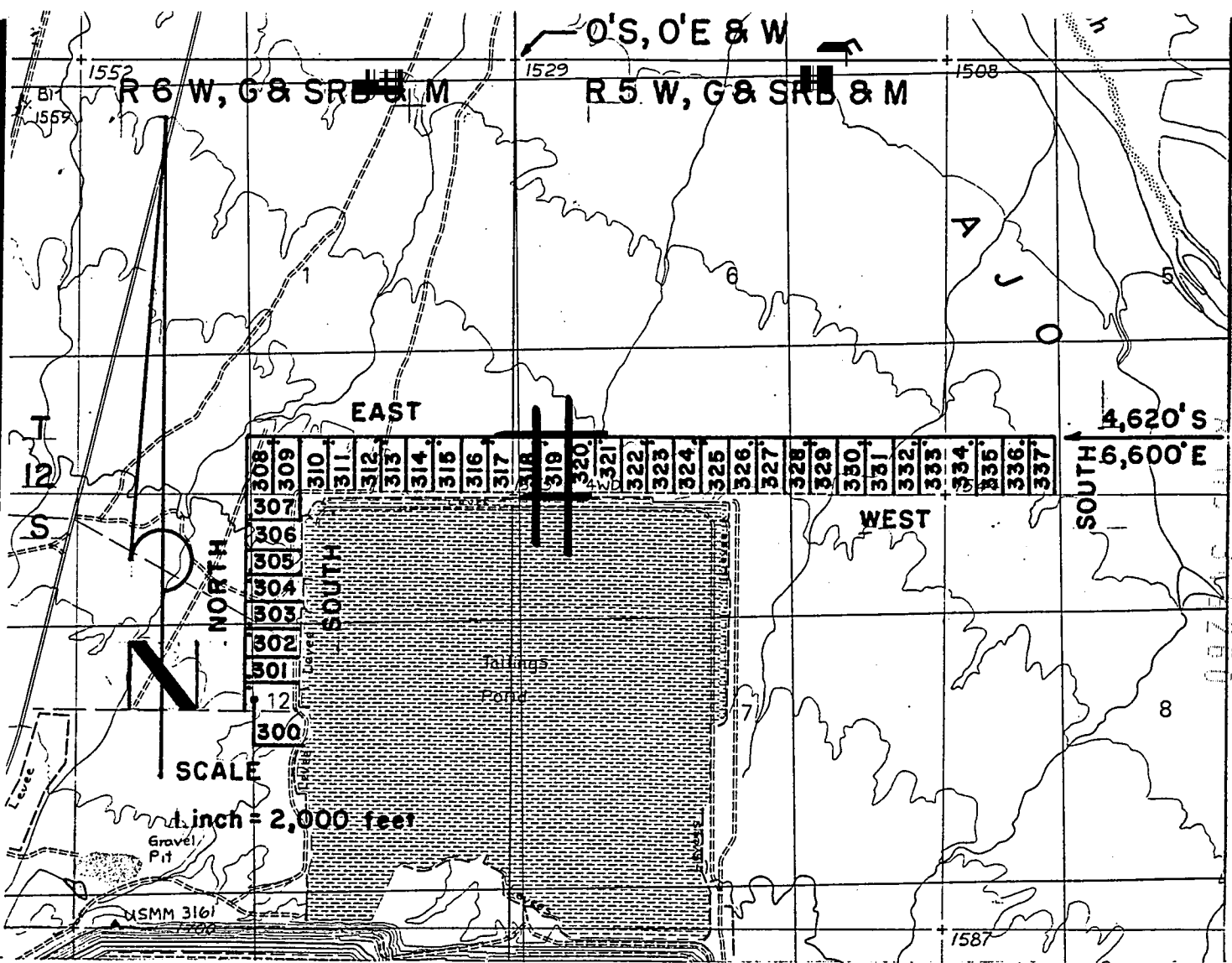
Phelps Dodge Mining Company (Owner)

By James D Wells
James D. Wells (Agent)

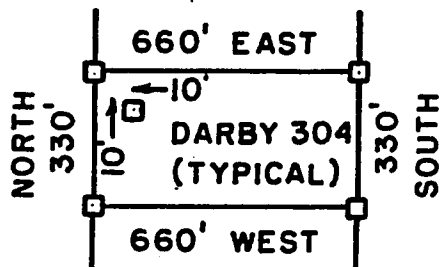
STATE OF ARIZONA
PHOENIX, ARIZONA
RECEIVED
BUREAU OF
LAND MANAGEMENT
DEC 15 9 33 AM '97

10680 2324

ARIZONA
REC 349260



DARBY MILL SITE CLAIMS 300 - 337 - LOCATED 10/30/97
PIMA COUNTY, ARIZONA
ALL CLAIMS ARE 330' X 660'.



□ = 2" x 2" x 5' WOOD POST

ARIZONA
 STATE OFFICE
 PHOENIX, ARIZONA
 RECEIVED
 BUREAU OF
 LAND MANAGEMENT
 Dec 15 9 33 AM '97

PHELPS DODGE MINING COMPANY
 P.O. DRAWER 9
 AJO, ARIZONA 85321

ATTACHED TO AND
 MADE A PART OF
 DARBY M.S. 319 LOCATION NOTICE
 PAGE 2 OF 2

F. ANN RODRIGUEZ, RECORDER
RECORDED BY: JEB
DEPUTY RECORDER
2012 ROOD



BOOKET: 10680
PAGE: 2326
NO. OF PAGES: 2
SEQUENCE: 97195551
11/26/97
14:55:00
LOCATN
ENVELOPE
AMOUNT PAID \$ 9.00

W
PHELPS DODGE EXPLORATION CORP
D A STILWELL
200 UNION BLVD STE 300
LAKEWOOD CO 80228

ARIZONA NOTICE OF LOCATION
(Mill Site Claim)

Notice is hereby given that Phelps Dodge Mining Company, A division of Phelps Dodge Corporation, whose mailing address is P. O. Drawer 9, Ajo, AZ 85321 by its undersigned agent, makes this location of the DARBY 320 mill site claim in the Unknown Mining District, County of Pima, State of Arizona, and hereby declares and publishes as a legal notice that it is the proprietor of a vein or lode claim, or mine, or the owner of a quartz mill or reduction works, and has a valid right to the occupation, possession, and enjoyment of said mill site claim, together with all hereditaments and appurtenances belonging to it.

The mill site consists of 5 acres, more or less, and is more particularly described as consisting of the W 1/2 SE SW SW of Section 6, Township 12S, Range 5W, G&SRB&M, Arizona.

The mill site is 660 feet in length and 330 feet in width and is located within the SW quarter(s) of Section 6, Township 12S, Range 5W, G&SRB&M, Arizona. The general course of said mill site is from North to South.

This Notice is posted on a location monument at the NE corner of the mill site and within the boundaries of the mill site. The location monument is situated approximately 4,630 feet South and 780 feet East from the NE corner of Section 1, Township 12S, Range 6W, G&SRB&M, Arizona. The location monument is at the North end of the mill site and is 10 feet from the North end, 650 feet from the South end, 10 feet from the East side, and 320 feet from the West side of the mill site. The location monument is in Section 6, Township 12S, Range 5W, G&SRB&M, Arizona.

The undersigned claims the ground as set forth on the attached U.S.G.S. topographic map or sketch.

Located, dated and posted on the ground this 30 day of October, 1997. Time: 1037.

Phelps Dodge Mining Company (Owner)

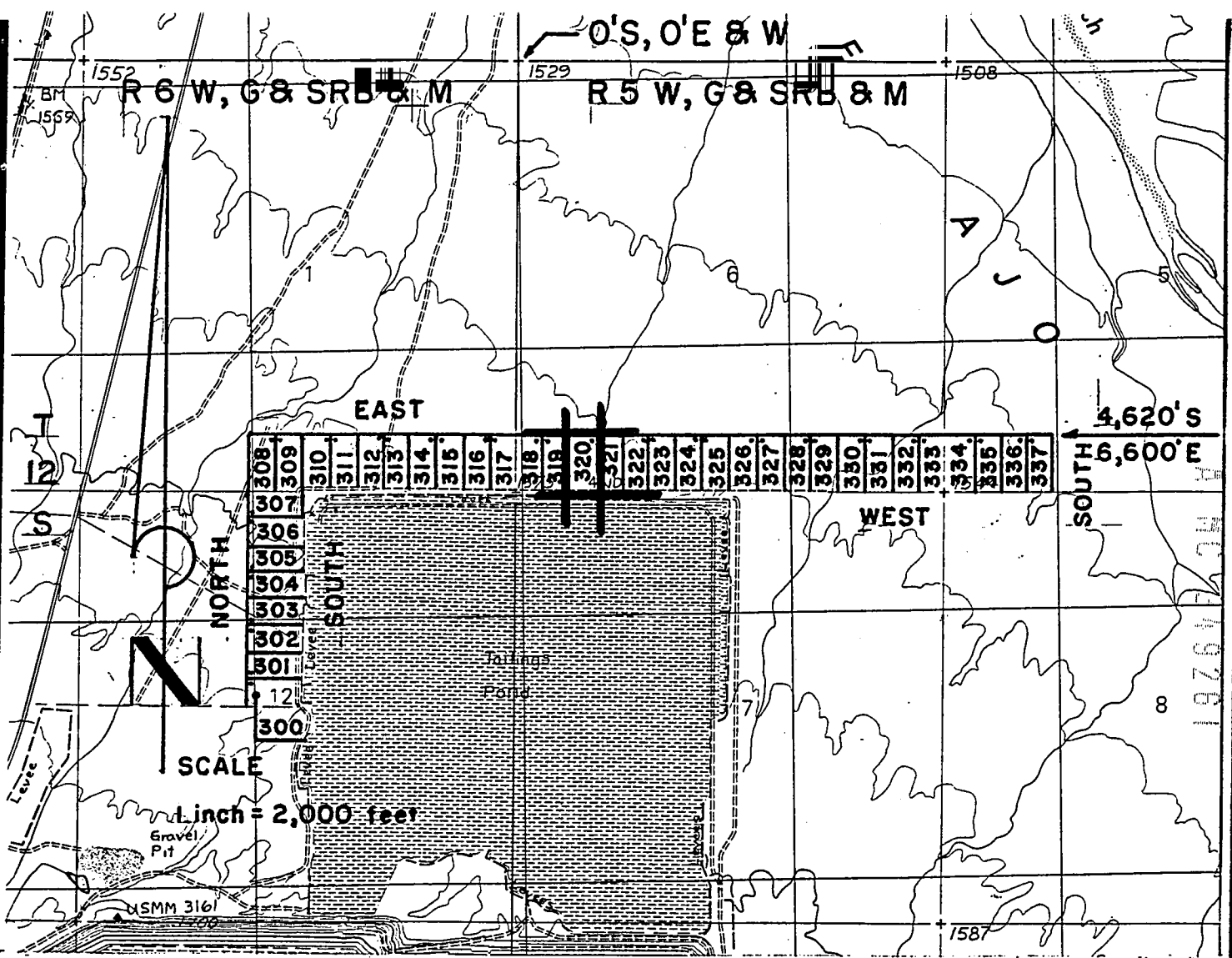
By James D Wells
James D. Wells (Agent)

STATE OFFICE
PHOENIX ARIZONA

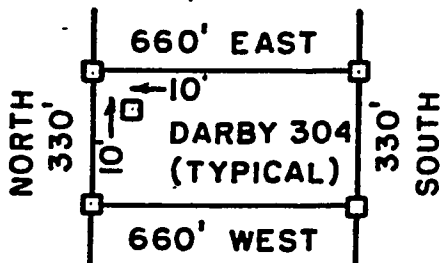
RECEIVED
LAND BUREAU OF
MANAGEMENT
DEC 15 9 33 AM '97

10680 2326

NO 349261



DARBY MILL SITE CLAIMS 300 - 337 - LOCATED 10/30/97
PIMA COUNTY, ARIZONA
ALL CLAIMS ARE 330' X 660'.



□ = 2" x 2" x 5' WOOD POST

RECEIVED
 BUREAU OF
 LAND MANAGEMENT
 Dec 15 9 33 AM '97
 ARIZONA
 STATE OFFICE
 PHOENIX, ARIZONA

PHELPS DODGE MINING COMPANY ATTACHED TO AND
 P.O. DRAWER 9 MADE A PART OF
 AJO, ARIZONA 85321 DARBY M.S. 320 LOCATION NOTICE
 PAGE 2 OF 2

F. ANN RODRIGUEZ RECORDER
RECORDED BY: JEB DEPUTY RECORDER
2012 ROOD



DOCKET: 10680
PAGE: 2328
NO. OF PAGES: 2
SEQUENCE: 97195552
11/26/97
14:55:00
LOCATN
ENVELOPE
AMOUNT PAID \$ 9.00

W
PHELPS DODGE EXPLORATION CORP
D A STILWELL
200 UNION BLVD STE 300
LAKEWOOD CO 80228

ARIZONA NOTICE OF LOCATION
(Mill Site Claim)

Notice is hereby given that Phelps Dodge Mining Company, A division of Phelps Dodge Corporation, whose mailing address is P. O. Drawer 9, Ajo, AZ 85321 by its undersigned agent, makes this location of the DARBY 321 mill site claim in the Unknown Mining District, County of Pima, State of Arizona, and hereby declares and publishes as a legal notice that it is the proprietor of a vein or lode claim, or mine, or the owner of a quartz mill or reduction works, and has a valid right to the occupation, possession, and enjoyment of said mill site claim, together with all hereditaments and appurtenances belonging to it.

The mill site consists of 5 acres, more or less, and is more particularly described as consisting of the E 1/2 SE SW SW of Section 6, Township 12S, Range 5W, G&SRB&M, Arizona.

The mill site is 660 feet in length and 330 feet in width and is located within the SW quarter(s) of Section 6, Township 12S, Range 5W, G&SRB&M, Arizona. The general course of said mill site is from North to South.

This Notice is posted on a location monument at the NW corner of the mill site and within the boundaries of the mill site. The location monument is situated approximately 4,630 feet South and 1,000 feet East from the NE corner of Section 1, Township 12S, Range 6W, G&SRB&M, Arizona. The location monument is at the North end of the mill site and is 10 feet from the North end, 650 feet from the South end, 10 feet from the West side, and 320 feet from the East side of the mill site. The location monument is in Section 6, Township 12S, Range 5W, G&SRB&M, Arizona.

The undersigned claims the ground as set forth on the attached U.S.G.S. topographic map or sketch.

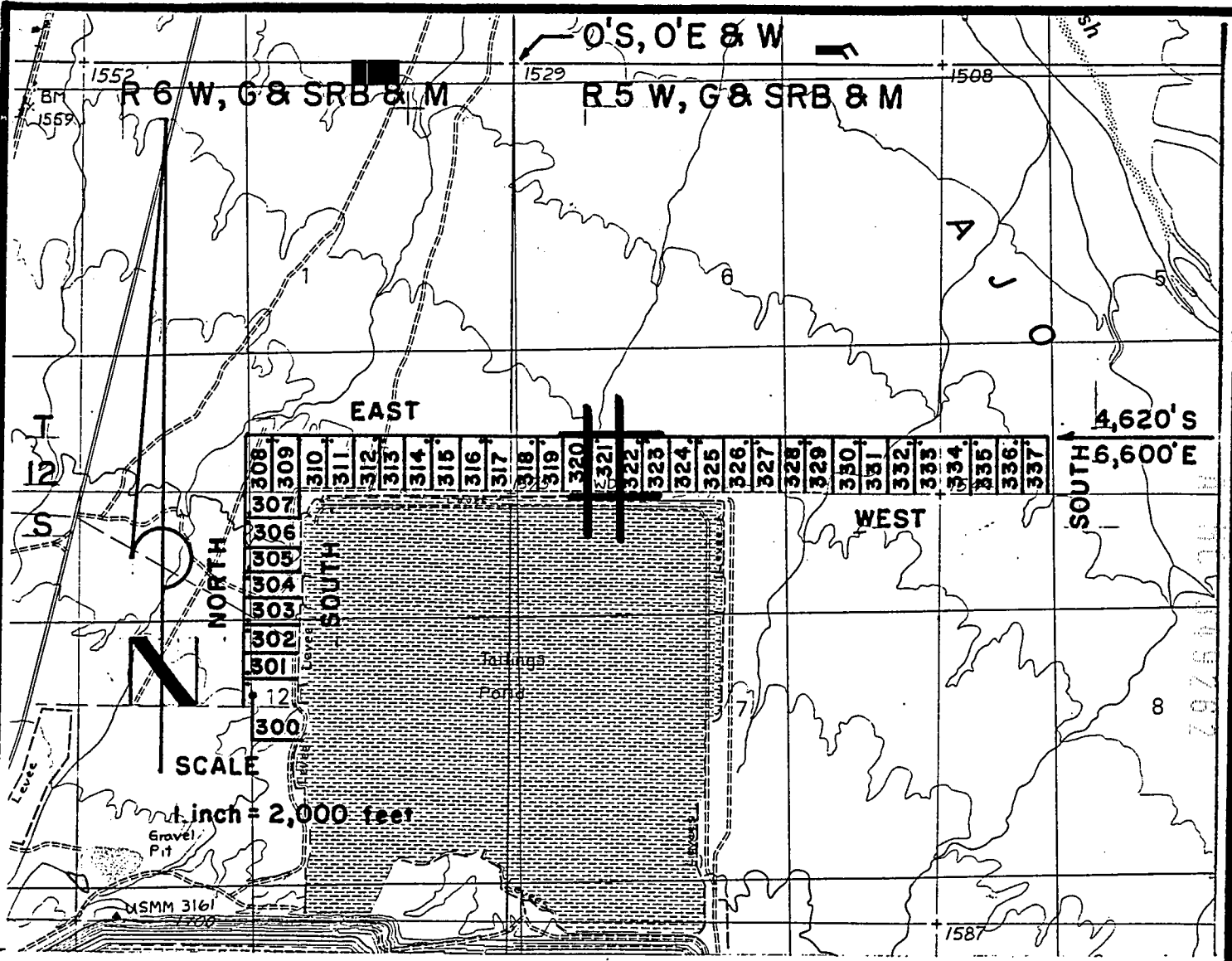
Located, dated and posted on the ground this 30 day of October, 19 97. Time: 1037.

Phelps Dodge Mining Company (Owner)

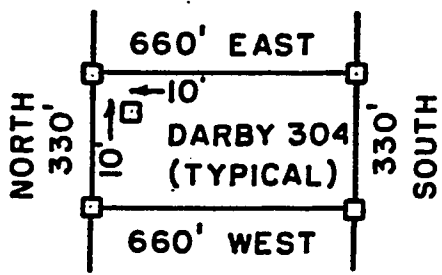
By James D Wells
James D. Wells (Agent)

STATE OF ARIZONA
PHOENIX OFFICE
RECEIVED
BUREAU OF
LAND MANAGEMENT
DEC 15 9 33 AM '97

7 HC 349262



DARBY MILL SITE CLAIMS 300 - 337 - LOCATED 10/30/97
PIMA COUNTY, ARIZONA
ALL CLAIMS ARE 330' X 660'.



□ = 2" x 2" x 5' WOOD POST

ARIZONA
 STATE OFFICE
 PHOENIX, ARIZONA
 RECEIVED
 BUREAU OF
 LAND MANAGEMENT
 Dec 15 9 33 AM '97

PHELPS DODGE MINING COMPANY ATTACHED TO AND
P.O. DRAWER 9 MADE A PART OF
AJO, ARIZONA 85321 DARBY M.S. 321/LOCATION NOTICE
PAGE 2 OF 2

ANN RODRIGUEZ, RECORDER
RECORDED BY: JEB
DEPUTY RECORDER
2012 ROOD



DOCKET: 10680
PAGE: 2330
NO. OF PAGES: 2
SEQUENCE: 97195553
DATE: 11/26/97
LOCATN: 14:55:00
ENVELOPE
AMOUNT PAID \$ 9.00

W
PHELPS DODGE EXPLORATION CORP
D A STILWELL
200 UNION BLVD STE 300
LAKEWOOD CO 80228

ARIZONA NOTICE OF LOCATION
(Mill Site Claim)

Notice is hereby given that Phelps Dodge Mining Company, A division of Phelps Dodge Corporation, whose mailing address is P. O. Drawer 9, Ajo, AZ 85321 by its undersigned agent, makes this location of the DARBY 322 mill site claim in the Unknown Mining District, County of Pima, State of Arizona, and hereby declares and publishes as a legal notice that it is the proprietor of a vein or lode claim, or mine, or the owner of a quartz mill or reduction works, and has a valid right to the occupation, possession, and enjoyment of said mill site claim, together with all hereditaments and appurtenances belonging to it.

The mill site consists of 5 acres, more or less, and is more particularly described as consisting of the W 1/2 SW SE SW of Section 6, Township 12S, Range 5W, G&SRB&M, Arizona.

The mill site is 660 feet in length and 330 feet in width and is located within the SW quarter(s) of Section 6, Township 12S, Range 5W, G&SRB&M, Arizona. The general course of said mill site is from North to South.

This Notice is posted on a location monument at the NE corner of the mill site and within the boundaries of the mill site. The location monument is situated approximately 4,630 feet South and 1,640 feet East from the NE corner of Section 1, Township 12S, Range 6W, G&SRB&M, Arizona. The location monument is at the North end of the mill site and is 10 feet from the North end, 650 feet from the South end, 10 feet from the East side, and 320 feet from the West side of the mill site. The location monument is in Section 6, Township 12S, Range 5W, G&SRB&M, Arizona.

The undersigned claims the ground as set forth on the attached U.S.G.S. topographic map or sketch.

Located, dated and posted on the ground this 30 of October, 19 97. Time: 10:27.

Phelps Dodge Mining Company (Owner)

By James D Wells
James D. Wells (Agent)

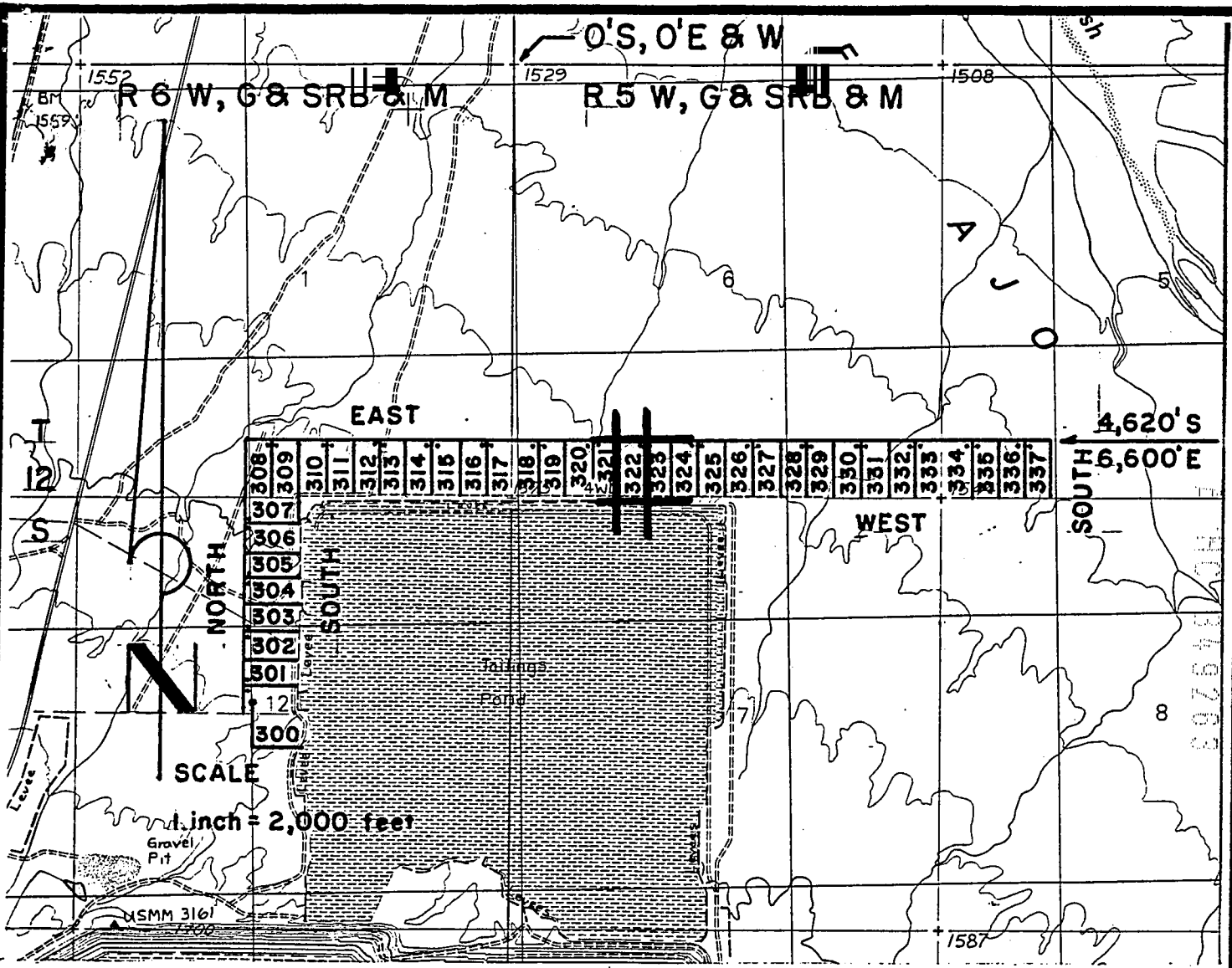
ARIZONA
STATE OFFICE
TUCSON, ARIZONA

RECEIVED
BUREAU OF
LAND MANAGEMENT
DEC 15 9 33 AM '97

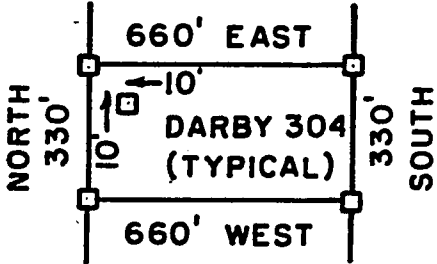
10680 2330

ARIZONA
NO 319263

2



DARBY MILL SITE CLAIMS 300 - 337 - LOCATED 10/30/97
PIMA COUNTY, ARIZONA
ALL CLAIMS ARE 330' X 660'.



□ = 2" x 2" x 5' WOOD POST

RECEIVED
 BUREAU OF
 LAND MANAGEMENT
 ARIZONA
 STATE OFFICE
 PHOENIX, ARIZONA
 Dec 15 9 34 AM '97

PHELPS DODGE MINING COMPANY
P.O. DRAWER 9
AJO, ARIZONA 85321

ATTACHED TO AND
MADE A PART OF
DARBY M.S. 322 LOCATION NOTICE
PAGE 2 OF 2

F. ANN RODRIGUEZ, RECORDER
RECORDED BY: JEB
DEPUTY RECORDER
2012 ROOD



DOCKET: 10680
PAGE: 2332
NO. OF PAGES: 2
SEQUENCE: 97195554
DATE: 11/26/97
LOCATN 14:55:00
ENVELOPE
AMOUNT PAID \$ 9.00

W
PHELPS DODGE EXPLORATION CORP
D A STILWELL
200 UNION BLVD STE 300
LAKEWOOD CO 80228

ARIZONA NOTICE OF LOCATION
(Mill Site Claim)

Notice is hereby given that Phelps Dodge Mining Company, A division of Phelps Dodge Corporation, whose mailing address is P. O. Drawer 9, Ajo, AZ 85321 by its undersigned agent, makes this location of the DARBY 323 mill site claim in the Unknown Mining District, County of Pima, State of Arizona, and hereby declares and publishes as a legal notice that it is the proprietor of a vein or lode claim, or mine, or the owner of a quartz mill or reduction works, and has a valid right to the occupation, possession, and enjoyment of said mill site claim, together with all hereditaments and appurtenances belonging to it.

The mill site consists of 5 acres, more or less, and is more particularly described as consisting of the E 1/2 SW SE SW of Section 6, Township 12S, Range 5W, G&SRB&M, Arizona.

The mill site is 660 feet in length and 330 feet in width and is located within the SW quarter(s) of Section 6, Township 12S, Range 5W, G&SRB&M, Arizona. The general course of said mill site is from North to South.

This Notice is posted on a location monument at the NW corner of the mill site and within the boundaries of the mill site. The location monument is situated approximately 4,630 feet South and 1,660 feet East from the NE corner of Section 1, Township 12S, Range 6W, G&SRB&M, Arizona. The location monument is at the North end of the mill site and is 10 feet from the North end, 650 feet from the South end, 10 feet from the West side, and 320 feet from the East side of the mill site. The location monument is in Section 6, Township 12S, Range 5W, G&SRB&M, Arizona.

The undersigned claims the ground as set forth on the attached U.S.G.S. topographic map or sketch.

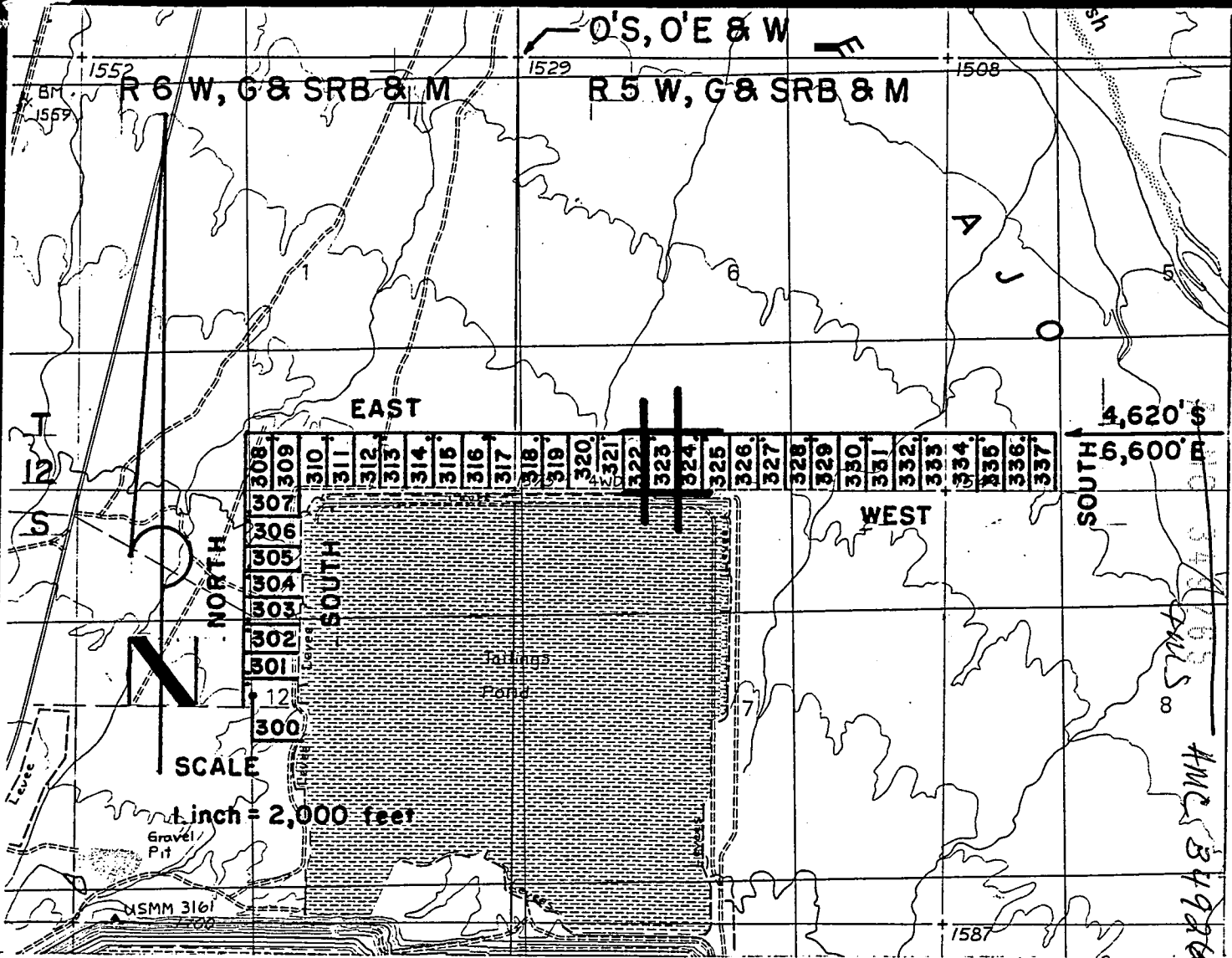
Located, dated and posted on the ground this 30 day of October, 1997. Time: 1027.

Phelps Dodge Mining Company (Owner)

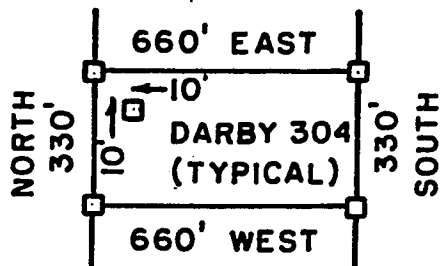
By James D Wells
James D. Wells (Agent)

STATE OFFICE
PHOENIX, ARIZONA
RECEIVED
LAND BUREAU OF
MANAGEMENT
DEC 15 9 34 AM '97

A MC 349264



DARBY MILL SITE CLAIMS 300 - 337 - LOCATED 10/30/97
PIMA COUNTY, ARIZONA
ALL CLAIMS ARE 330' X 660'.



□ = 2" x 2" x 5' WOOD POST

ARIZONA
 STATE OFFICE
 PHOENIX, ARIZONA

RECEIVED
 BUREAU OF
 LAND MANAGEMENT
 Dec 15 9 34 AM '97

PHELPS DODGE MINING COMPANY ATTACHED TO AND
 P.O. DRAWER 9 MADE A PART OF
 AJO, ARIZONA 85321 DARBY M.S. 323 LOCATION NOTICE
 PAGE 2 OF 2

F. ANN RODRIGUEZ, RECORDER
RECORDED BY: JEB
DEPUTY RECORDER
2012 ROOD



BOOKET: 10680
PAGE: 2334
NO. OF PAGES: 2
SEQUENCE: 97195555
11/26/97
LOCATN 14:55:00
ENVELOPE
AMOUNT PAID \$ 9.00

W
PHELPS DODGE EXPLORATION CORP
D A STILWELL
200 UNION BLVD STE 300
LAKEWOOD CO 80228

ARIZONA NOTICE OF LOCATION
(Mill Site Claim)

Notice is hereby given that Phelps Dodge Mining Company, A division of Phelps Dodge Corporation, whose mailing address is P. O. Drawer 9, Ajo, AZ 85321 by its undersigned agent, makes this location of the DARBY 324 mill site claim in the Unknown Mining District, County of Pima, State of Arizona, and hereby declares and publishes as a legal notice that it is the proprietor of a vein or lode claim, or mine, or the owner of a quartz mill or reduction works, and has a valid right to the occupation, possession, and enjoyment of said mill site claim, together with all hereditaments and appurtenances belonging to it.

The mill site consists of 5 acres, more or less, and is more particularly described as consisting of the W 1/2 SE SE SW of Section 6, Township 12S, Range 5W, G&SRB&M, Arizona.

The mill site is 660 feet in length and 330 feet in width and is located within the SW quarter(s) of Section 6, Township 12S, Range 5W, G&SRB&M, Arizona. The general course of said mill site is from North to South.

This Notice is posted on a location monument at the NE corner of the mill site and within the boundaries of the mill site. The location monument is situated approximately 4,630 feet South and 2,300 feet East from the NE corner of Section 1, Township 12S, Range 6W, G&SRB&M, Arizona. The location monument is at the North end of the mill site and is 10 feet from the North end, 650 feet from the South end, 10 feet from the East side, and 320 feet from the West side of the mill site. The location monument is in Section 6, Township 12S, Range 5W, G&SRB&M, Arizona.

The undersigned claims the ground as set forth on the attached U.S.G.S. topographic map or sketch.

Located, dated and posted on the ground this 30 day of October, 1997. Time: 1016.

Phelps Dodge Mining Company (Owner)

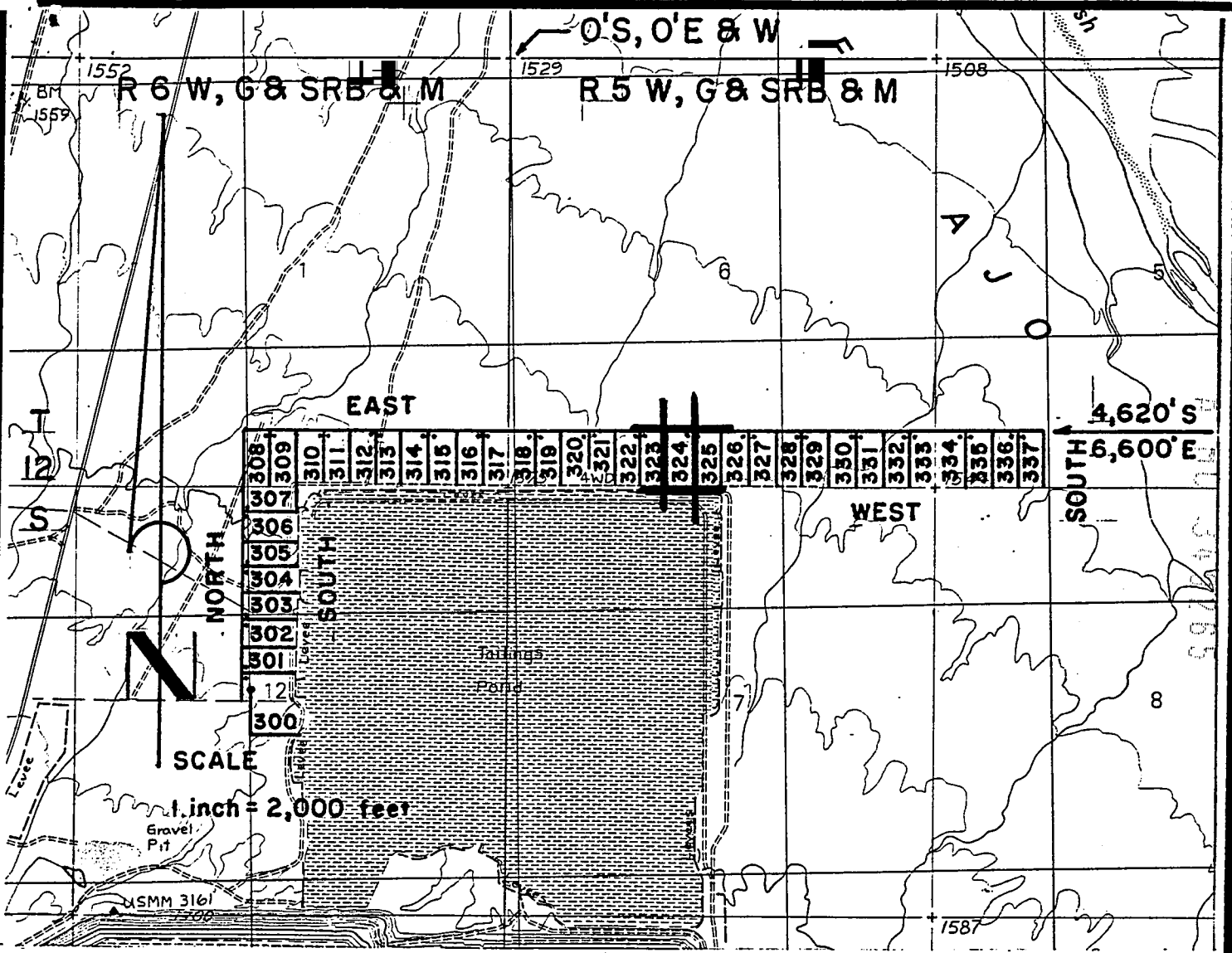
By James D Wells
James D. Wells (Agent)

ARIZONA
STATE OFFICE
PHOENIX, ARIZONA
RECEIVED
LAND BUREAU OF
MANAGEMENT
DEC 15 9 34 AM '97

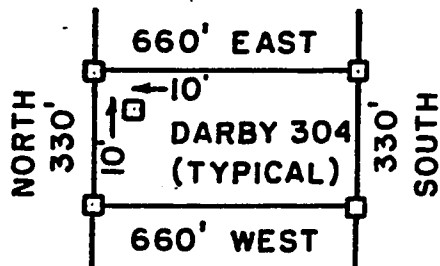
10680 2334

2
HC
349265

2



DARBY MILL SITE CLAIMS 300 - 337 - LOCATED 10/30/97
PIMA COUNTY, ARIZONA
ALL CLAIMS ARE 330' X 660'.



□ = 2" x 2" x 5' WOOD POST

ARIZONA
 STATE OFFICE
 PHOENIX, ARIZONA

RECEIVED
 BUREAU OF
 LAND MANAGEMENT
 Dec 15 9 34 AM '97

PHELPS DODGE MINING COMPANY
 P.O. DRAWER 9
 AJO, ARIZONA 85321

ATTACHED TO AND
 MADE A PART OF
 DARBY M.S. 324 LOCATION NOTICE
 PAGE 2 OF 2

F. ANN RODRIGUEZ, RECORDER
RECORDED BY: JEB
DEPUTY RECORDER
2012 R00D



BOOKET: 10680
PAGE: 2336
NO. OF PAGES: 2
SEQUENCE: 97195556
11/26/97
LOCATN 14:55:00
ENVELOPE
AMOUNT PAID \$ 9.00

W
PHELPS DODGE EXPLORATION CORP
D A STILWELL
200 UNION BLVD STE 300
LAKEWOOD CO 80228

ARIZONA NOTICE OF LOCATION
(Mill Site Claim)

Notice is hereby given that Phelps Dodge Mining Company, A division of Phelps Dodge Corporation, whose mailing address is P. O. Drawer 9, Ajo, AZ 85321 by its undersigned agent, makes this location of the DARBY 325 mill site claim in the Unknown Mining District, County of Pima, State of Arizona, and hereby declares and publishes as a legal notice that it is the proprietor of a vein or lode claim, or mine, or the owner of a quartz mill or reduction works, and has a valid right to the occupation, possession, and enjoyment of said mill site claim, together with all hereditaments and appurtenances belonging to it.

The mill site consists of 5 acres, more or less, and is more particularly described as consisting of the E 1/2 SE SE SW of Section 6, Township 12S, Range 5W, G&SRB&M, Arizona.

The mill site is 660 feet in length and 330 feet in width and is located within the SW quarter(s) of Section 6, Township 12S, Range 5W, G&SRB&M, Arizona. The general course of said mill site is from North to South.

This Notice is posted on a location monument at the NW corner of the mill site and within the boundaries of the mill site. The location monument is situated approximately 4,630 feet South and 2,320 feet East from the NE corner of Section 1, Township 12S, Range 6W, G&SRB&M, Arizona. The location monument is at the North end of the mill site and is 10 feet from the North end, 650 feet from the South end, 10 feet from the West side, and 320 feet from the East side of the mill site. The location monument is in Section 6, Township 12S, Range 5W, G&SRB&M, Arizona.

The undersigned claims the ground as set forth on the attached U.S.G.S. topographic map or sketch.

Located, dated and posted on the ground this 30 day of October, 19 97. Time: 1016.

Phelps Dodge Mining Company (Owner)

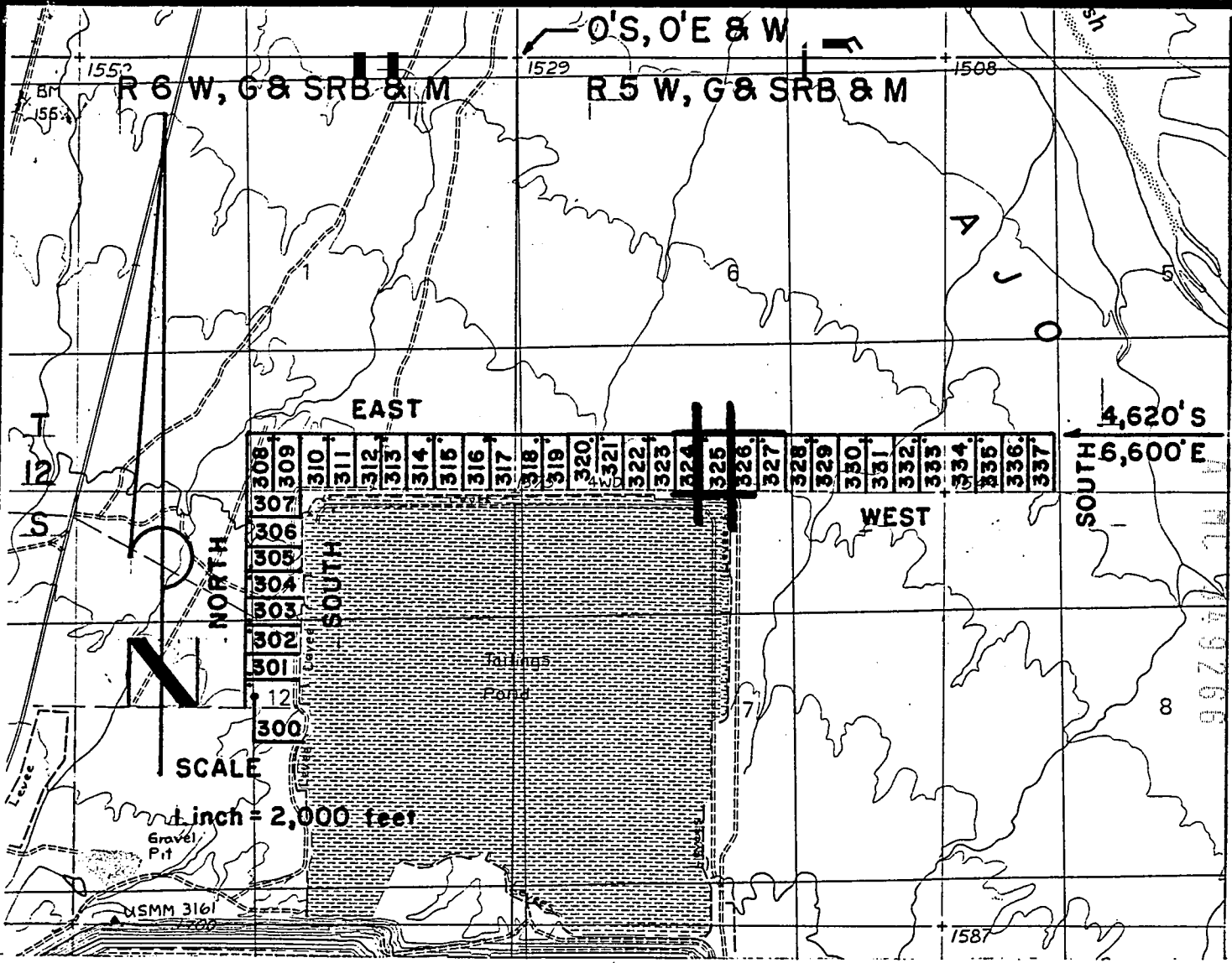
By James D Wells
James D. Wells (Agent)

ARIZONA STATE OFFICE
PHOENIX, ARIZONA
RECEIVED
LAND BUREAU OF
MANAGEMENT
DEC 15 9 34 AM 1997

10680 2336

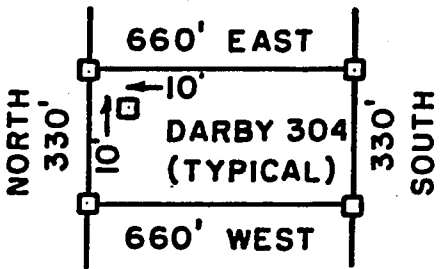
4 MC 349756

2



DARBY MILL SITE CLAIMS 300 - 337 - LOCATED 10/30/97
PIMA COUNTY, ARIZONA
ALL CLAIMS ARE 330' X 660'.

RECEIVED
 BUREAU OF
 LAND MANAGEMENT
 Dec 15 9 34 AM '97
 ARIZONA
 STATE OFFICE
 PHOENIX, ARIZONA



□ = 2" x 2" x 5' WOOD POST

PHELPS DODGE MINING COMPANY
 P.O. DRAWER 9
 AJO, ARIZONA 85321

ATTACHED TO AND
 MADE A PART OF
 DARBY M.S. 325 LOCATION NOTICE
 PAGE 2 OF 2

F. ANN RODRIGUEZ, RECORDER
RECORDED BY: JEB
DEPUTY RECORDER
2012 ROOD



DOCKET: 10680
PAGE: 2338
NO. OF PAGES: 2
SEQUENCE: 97195557
11/26/97
LOCATN 14:55:00
ENVELOPE
AMOUNT PAID \$ 9.00

W
PHELPS DODGE EXPLORATION CORP
D A STILWELL
200 UNION BLVD STE 300
LAKEWOOD CO 80228

ARIZONA NOTICE OF LOCATION
(Mill Site Claim)

Notice is hereby given that Phelps Dodge Mining Company, A division of Phelps Dodge Corporation, whose mailing address is P. O. Drawer 9, Ajo, AZ 85321 by its undersigned agent, makes this location of the DARBY 326 mill site claim in the Unknown Mining District, County of Pima, State of Arizona, and hereby declares and publishes as a legal notice that it is the proprietor of a vein or lode claim, or mine, or the owner of a quartz mill or reduction works, and has a valid right to the occupation, possession, and enjoyment of said mill site claim, together with all hereditaments and appurtenances belonging to it.

The mill site consists of 5 acres, more or less, and is more particularly described as consisting of the W 1/2 SW SW SE of Section 6, Township 12S, Range 5W, G&SRB&M, Arizona.

The mill site is 660 feet in length and 330 feet in width and is located within the SE quarter(s) of Section 6, Township 12S, Range 5W, G&SRB&M, Arizona. The general course of said mill site is from North to South.

This Notice is posted on a location monument at the NE corner of the mill site and within the boundaries of the mill site. The location monument is situated approximately 4,630 feet South and 2,960 feet East from the NE corner of Section 1, Township 12S, Range 6W, G&SRB&M, Arizona. The location monument is at the North end of the mill site and is 10 feet from the North end, 650 feet from the South end, 10 feet from the East side, and 320 feet from the West side of the mill site. The location monument is in Section 6, Township 12S, Range 5W, G&SRB&M, Arizona.

The undersigned claims the ground as set forth on the attached U.S.G.S. topographic map or sketch.

Located, dated and posted on the ground this 30 day of October, 19 97. Time: 1007.

Phelps Dodge Mining Company (Owner)

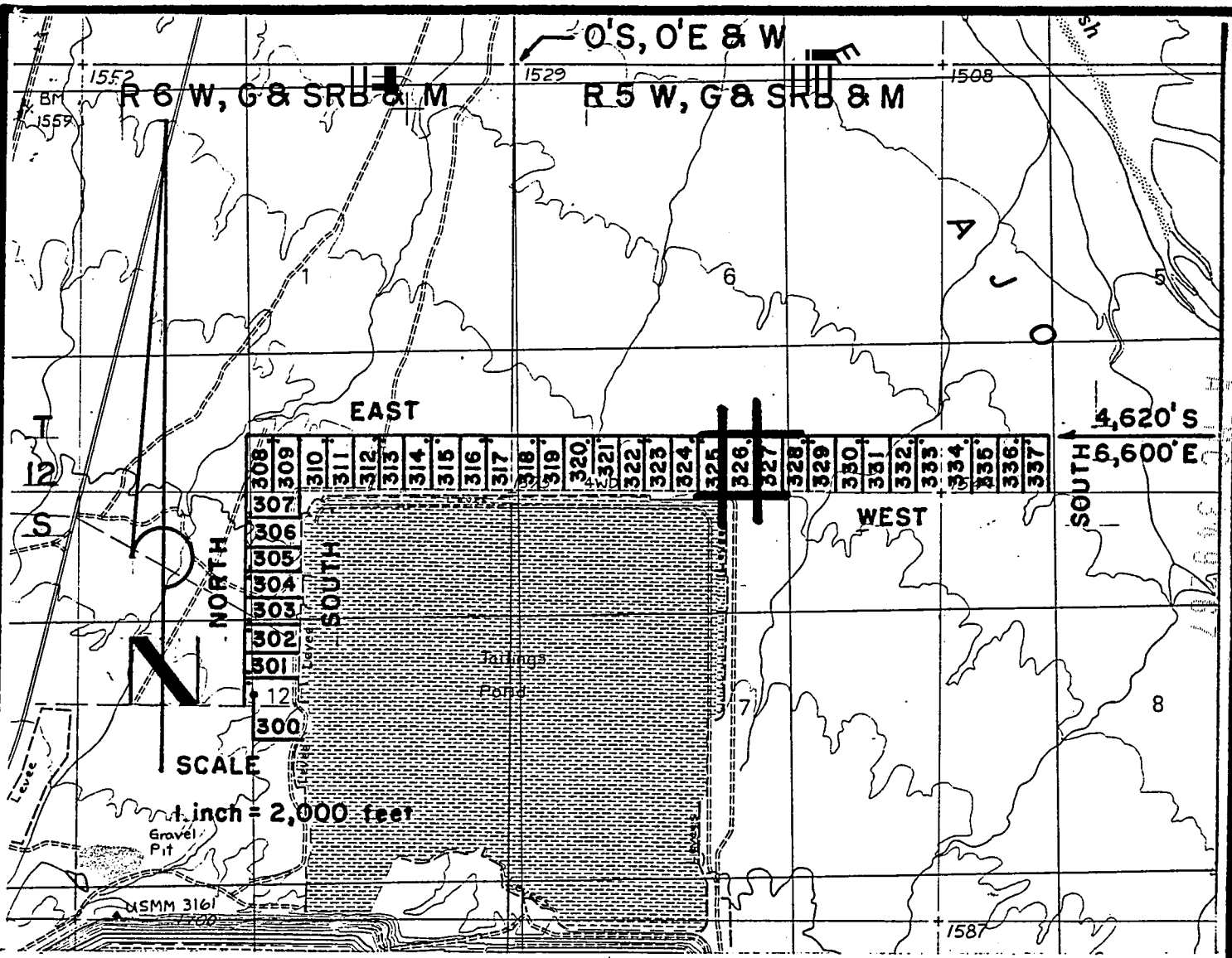
By James D Wells
James D. Wells (Agent)

STATE OFFICE
ARIZONA
PHOENIX, ARIZONA
RECEIVED
LAND BUREAU OF
MANAGEMENT
DEC 15 9 34 AM '97

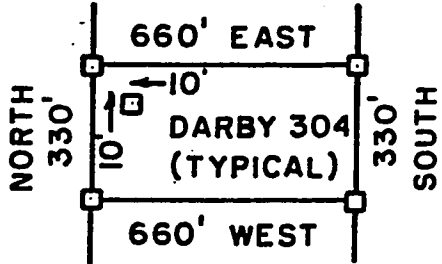
10680 2338

A MC 349267

2



DARBY MILL SITE CLAIMS 300 - 337 - LOCATED 10/30/97
PIMA COUNTY, ARIZONA
ALL CLAIMS ARE 330' X 660'.



□ = 2" x 2" x 5' WOOD POST

ARIZONA
 STATE OFFICE
 PHOENIX, ARIZONA

RECEIVED
 BUREAU OF
 LAND MANAGEMENT
 Dec 15 9 34 AM '97

PHELPS DODGE MINING COMPANY
P.O. DRAWER 9
AJO, ARIZONA 85321

ATTACHED TO AND
MADE A PART OF
DARBY M.S. 326 LOCATION NOTICE
PAGE 2 OF 2

F. ANN RODRIGUEZ, CORDER
RECORDED BY: JEB
DEPUTY RECORDER
2012 ROOD



TICKET: 10680
PAGE: 2340
NO. OF PAGES: 2
SEQUENCE: 97195558
11/26/97
LOCATN 14:55:00
ENVELOPE
AMOUNT PAID \$ 9.00

W
PHELPS DODGE EXPLORATION CORP
D A STILWELL
200 UNION BLVD STE 360
LAKEWOOD CO 80228

ARIZONA NOTICE OF LOCATION
(Mill Site Claim)

Notice is hereby given that Phelps Dodge Mining Company, A division of Phelps Dodge Corporation, whose mailing address is P. O. Drawer 9, Ajo, AZ 85321 by its undersigned agent, makes this location of the DARBY 327 mill site claim in the Unknown Mining District, County of Pima, State of Arizona, and hereby declares and publishes as a legal notice that it is the proprietor of a vein or lode claim, or mine, or the owner of a quartz mill or reduction works, and has a valid right to the occupation, possession, and enjoyment of said mill site claim, together with all hereditaments and appurtenances belonging to it.

The mill site consists of 5 acres, more or less, and is more particularly described as consisting of the E 1/2 SW 1/4 SE of Section 6, Township 12S, Range 5W, G&SRB&M, Arizona.

The mill site is 660 feet in length and 330 feet in width and is located within the SE quarter(s) of Section 6, Township 12S, Range 5W, G&SRB&M, Arizona. The general course of said mill site is from North to South.

This Notice is posted on a location monument at the NW corner of the mill site and within the boundaries of the mill site. The location monument is situated approximately 4,630 feet South and 2,980 feet East from the NE corner of Section 1, Township 12S, Range 6W, G&SRB&M, Arizona. The location monument is at the North end of the mill site and is 10 feet from the North end, 650 feet from the South end, 10 feet from the West side, and 320 feet from the East side of the mill site. The location monument is in Section 6, Township 12S, Range 5W, G&SRB&M, Arizona.

The undersigned claims the ground as set forth on the attached U.S.G.S. topographic map or sketch.

Located, dated and posted on the ground this 30 day of October, 19 97. Time: 1007.

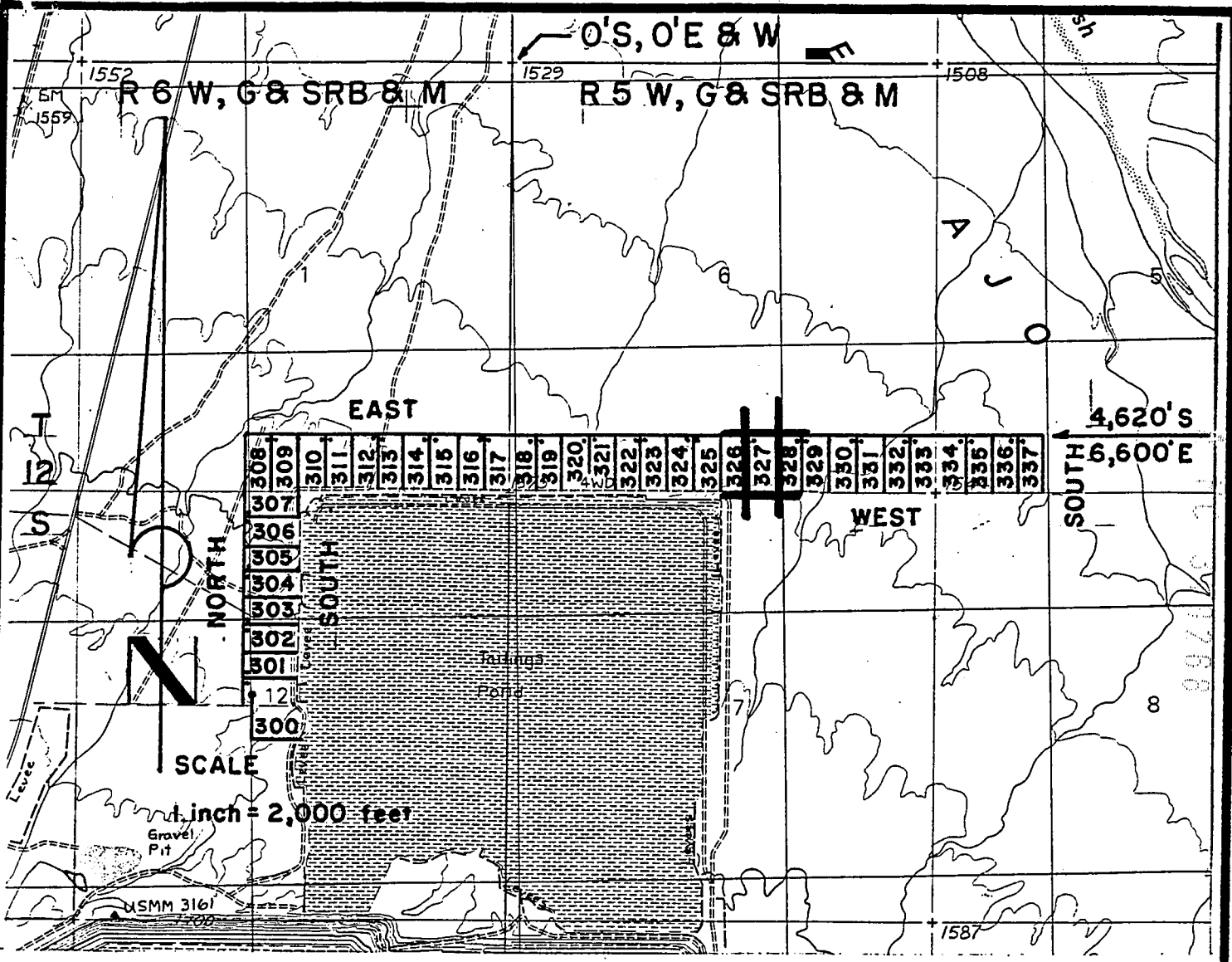
Phelps Dodge Mining Company (Owner)

By James D Wells
James D. Wells (Agent)

ARIZONA STATE OFFICE
PHOENIX, ARIZONA
RECEIVED
LAND BUREAU OF
MANAGEMENT
DEC 15 9 34 AM '97

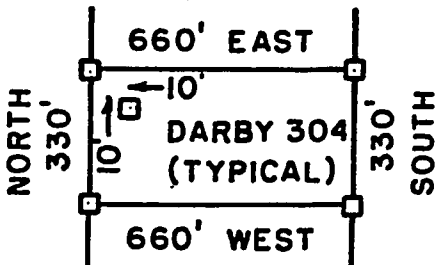
10680 2340

ARIZONA RECORDS 349268



DARBY MILL SITE CLAIMS 300 - 337 - LOCATED 10/30/97

**PIMA COUNTY, ARIZONA
ALL CLAIMS ARE 330' X 660'.**



□ = 2" x 2" x 5' WOOD POST

RECEIVED
 BUREAU OF
 LAND MANAGEMENT
 ARIZONA
 STATE OFFICE
 PHOENIX, ARIZONA
 Dec 15 9 34 AM '97

**PHELPS DODGE MINING COMPANY
P.O. DRAWER 9
AJO, ARIZONA 85321**

**ATTACHED TO AND
MADE A PART OF
DARBY M.S.327 LOCATION NOTICE
PAGE 2 OF 2**

F. ANN RODRIGUEZ RECORDER
RECORDED BY: JEB
DEPUTY RECORDER
2012 ROOD



TICKET: 10680
PAGE: 2342
NO. OF PAGES: 2
SEQUENCE: 97195559
DATE: 11/26/97
LOCATN 14:55:00
ENVELOPE
AMOUNT PAID \$ 9.00

W
PHELPS DODGE EXPLORATION CORP
D A STILWELL
200 UNION BLVD STE 300
LAKEWOOD CO 80228

ARIZONA NOTICE OF LOCATION
(Mill Site Claim)

Notice is hereby given that Phelps Dodge Mining Company, A division of Phelps Dodge Corporation, whose mailing address is P. O. Drawer 9, Ajo, AZ 85321 by its undersigned agent, makes this location of the DARBY 328 mill site claim in the Unknown Mining District, County of Pima, State of Arizona, and hereby declares and publishes as a legal notice that it is the proprietor of a vein or lode claim, or mine, or the owner of a quartz mill or reduction works, and has a valid right to the occupation, possession, and enjoyment of said mill site claim, together with all hereditaments and appurtenances belonging to it.

The mill site consists of 5 acres, more or less, and is more particularly described as consisting of the W 1/2 SE SW SE of Section 6, Township 12S, Range 5W, G&SRB&M, Arizona.

The mill site is 660 feet in length and 330 feet in width and is located within the SE quarter(s) of Section 6, Township 12S, Range 5W, G&SRB&M, Arizona. The general course of said mill site is from North to South.

This Notice is posted on a location monument at the NE corner of the mill site and within the boundaries of the mill site. The location monument is situated approximately 4,630 feet South and 3,520 feet East from the NE corner of Section 1, Township 12S, Range 6W, G&SRB&M, Arizona. The location monument is at the North end of the mill site and is 10 feet from the North end, 650 feet from the South end, 10 feet from the East side, and 320 feet from the West side of the mill site. The location monument is in Section 6, Township 12S, Range 5W, G&SRB&M, Arizona.

The undersigned claims the ground as set forth on the attached U.S.G.S. topographic map or sketch.

Located, dated and posted on the ground this 30 day of October, 19 97. Time: 1000.

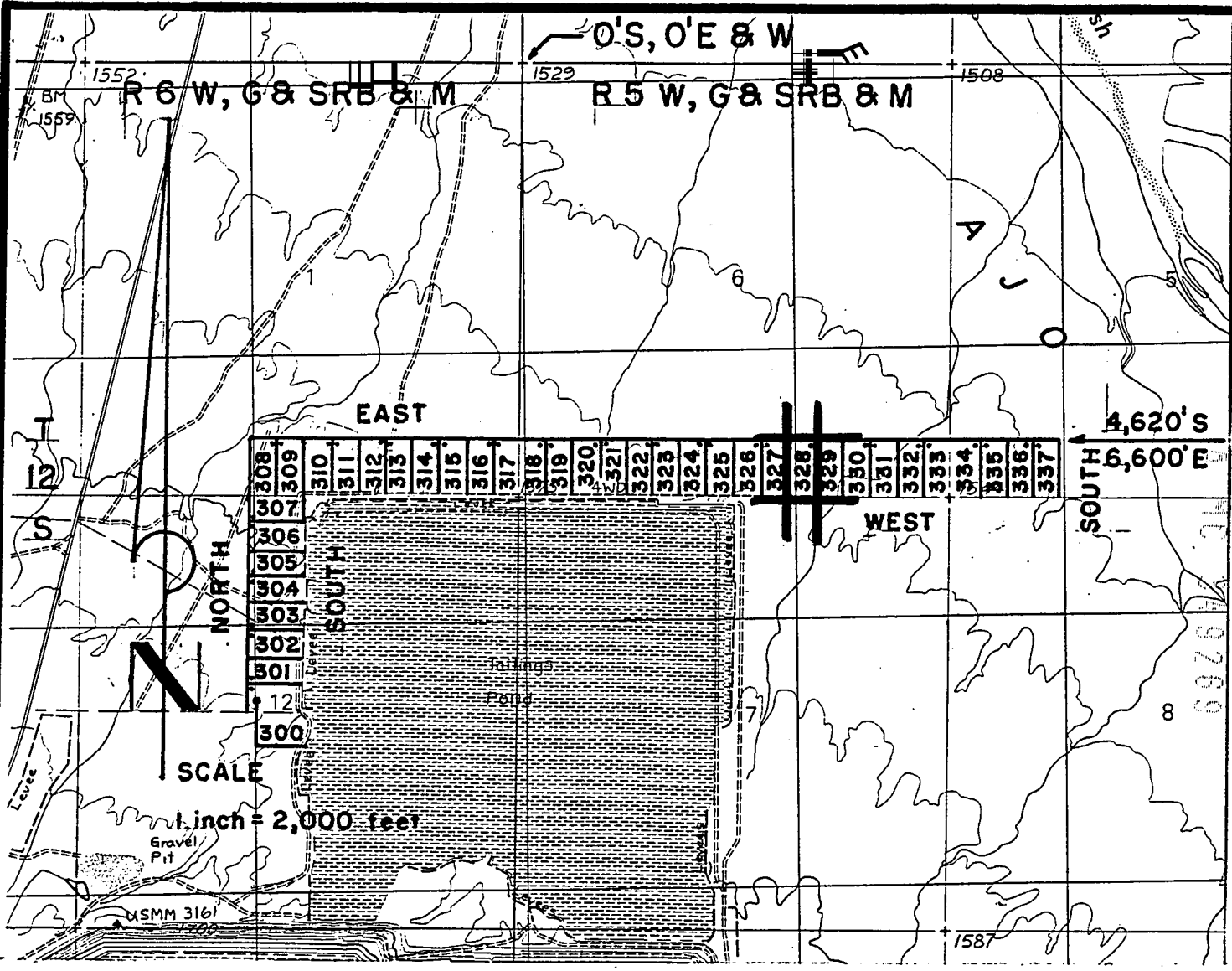
Phelps Dodge Mining Company (Owner)

By James D Wells
James D. Wells (Agent)

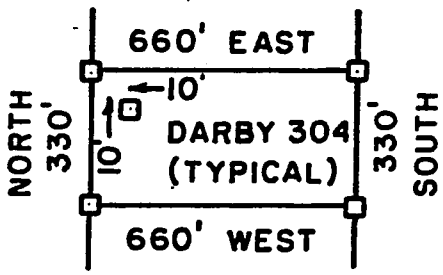
ARIZONA
STATE OFFICE
PHOENIX, ARIZONA
RECEIVED
LAND BUREAU OF
MANAGEMENT
DEC 15 9 34 AM '97

10680 2342

ARIZONA
MC 349269



DARBY MILL SITE CLAIMS 300 - 337 - LOCATED 10/30/97
PIMA COUNTY, ARIZONA
ALL CLAIMS ARE 330' X 660'.



□ = 2" x 2" x 5' WOOD POST

RECEIVED
 BUREAU OF
 LAND MANAGEMENT
 ARIZONA
 STATE OFFICE
 PHOENIX, ARIZONA
 Dec 15 9 34 AM '97

PHELPS DODGE MINING COMPANY
P.O. DRAWER 9
AJO, ARIZONA 85321

ATTACHED TO AND
MADE A PART OF
DARBY M.S. 328 LOCATION NOTICE
PAGE 2 OF 2

F. ANN RODRIGUEZ RECORDER
RECORDED BY: JEB
DEPUTY RECORDER
2012 ROOD



CKET: 10680
GE: 2344
NO. OF PAGES: 2
SEQUENCE: 97195560
11/26/97
LOCATN 14:55:00
ENVELOPE
AMOUNT PAID \$ 9.00

W
PHELPS DODGE EXPLORATION CORP
D A STILWELL
200 UNION BLVD STE 300
LAKEWOOD CO 80228

ARIZONA NOTICE OF LOCATION
(Mill Site Claim)

Notice is hereby given that Phelps Dodge Mining Company, A division of Phelps Dodge Corporation, whose mailing address is P. O. Drawer 9, Ajo, AZ 85321 by its undersigned agent, makes this location of the DARBY 329 mill site claim in the Unknown Mining District, County of Pima, State of Arizona, and hereby declares and publishes as a legal notice that it is the proprietor of a vein or lode claim, or mine, or the owner of a quartz mill or reduction works, and has a valid right to the occupation, possession, and enjoyment of said mill site claim, together with all hereditaments and appurtenances belonging to it.

The mill site consists of 5 acres, more or less, and is more particularly described as consisting of the E 1/2 SE SW SE of Section 6, Township 12S, Range 5W, G&SRB&M, Arizona.

The mill site is 660 feet in length and 330 feet in width and is located within the SE quarter(s) of Section 6, Township 12S, Range 5W, G&SRB&M, Arizona. The general course of said mill site is from North to South.

This Notice is posted on a location monument at the NW corner of the mill site and within the boundaries of the mill site. The location monument is situated approximately 4,630 feet South and 3,640 feet East from the NE corner of Section 1, Township 12S, Range 6W, G&SRB&M, Arizona. The location monument is at the North end of the mill site and is 10 feet from the North end, 650 feet from the South end, 10 feet from the West side, and 320 feet from the East side of the mill site. The location monument is in Section 6, Township 12S, Range 5W, G&SRB&M, Arizona.

The undersigned claims the ground as set forth on the attached U.S.G.S. topographic map or sketch.

Located, dated and posted on the ground this 30 day of October, 19 97. Time: 1000.

Phelps Dodge Mining Company (Owner)

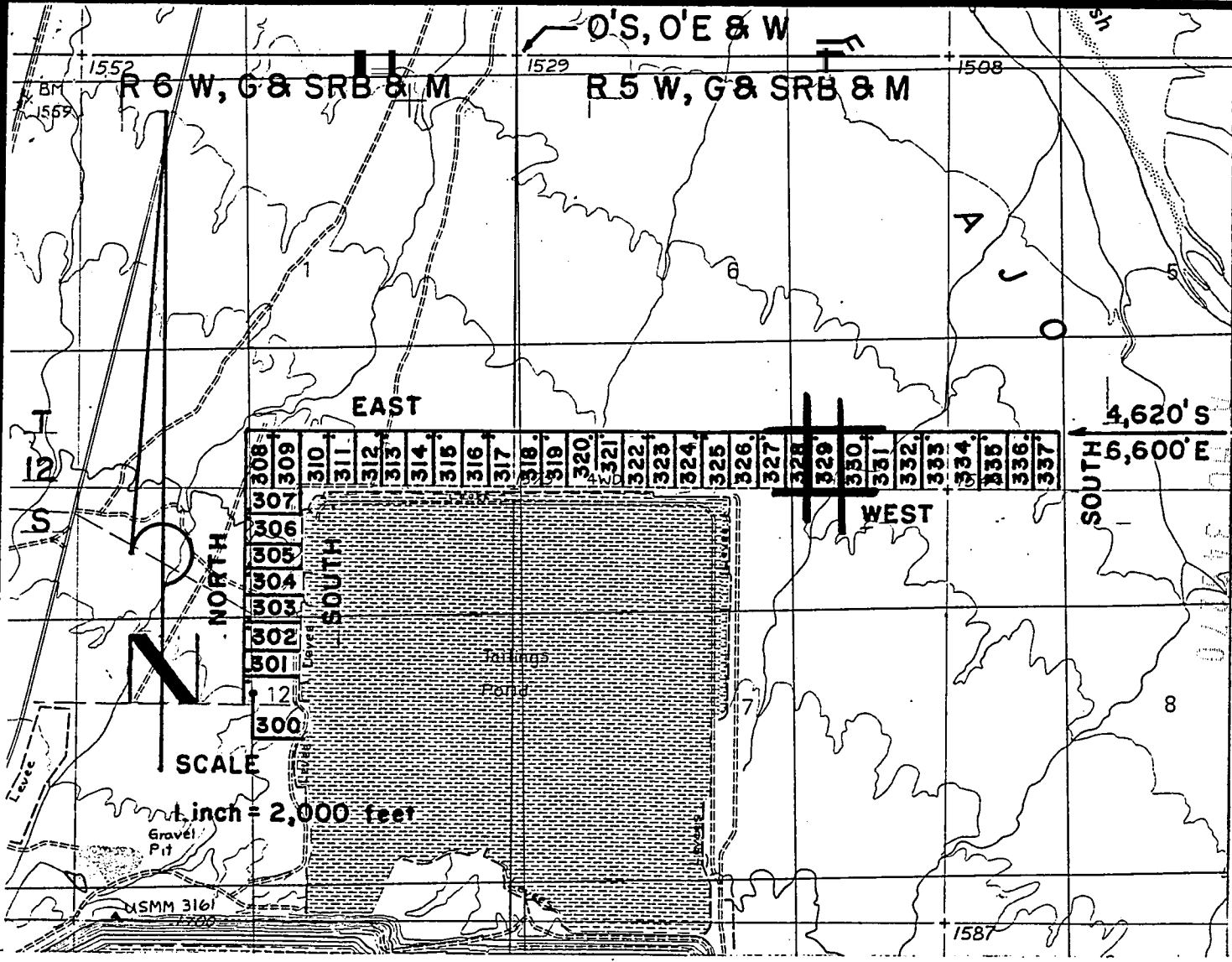
By James D Wells
James D. Wells (Agent)

ARIZONA
STATE OFFICE
PHOENIX, ARIZONA
RECEIVED
LAND BUREAU OF
LAND MANAGEMENT
DEC 15 9 34 AM '97

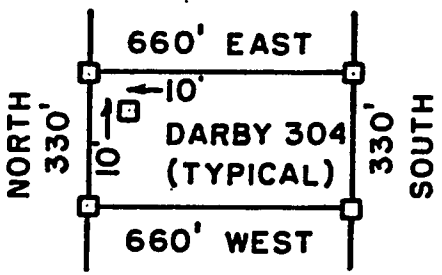
10680 2344

PHC 349270

2



DARBY MILL SITE CLAIMS 300 - 337 - LOCATED 10/30/97
PIMA COUNTY, ARIZONA
ALL CLAIMS ARE 330' X 660'.



□ = 2" x 2" x 5' WOOD POST

ARIZONA
 STATE OFFICE
 PHOENIX, ARIZONA
 RECEIVED
 BUREAU OF
 LAND MANAGEMENT
 DEC 15 9 34 AM '97

PHELPS DODGE MINING COMPANY ATTACHED TO AND
 P.O. DRAWER 9 MADE A PART OF
 AJO, ARIZONA 85321 DARBY M.S. 329 LOCATION NOTICE
 PAGE 2 OF 2

F. ANN RODRIGUEZ ECORDER
RECORDED BY: JEB
DEPUTY RECORDER
2012 ROOD



CKET: 10680
PAGE: 2346
NO. OF PAGES: 2
SEQUENCE: 97195561
11/26/97
14:55:00
LOCATN
ENVELOPE
AMOUNT PAID \$ 9.00

W
PHELPS DODGE EXPLORATION CORP
D A STILWELL
200 UNION BLVD STE 300
LAKEWOOD CO 80228

ARIZONA NOTICE OF LOCATION
(Mill Site Claim)

Notice is hereby given that Phelps Dodge Mining Company, A division of Phelps Dodge Corporation, whose mailing address is P. O. Drawer 9, Ajo, AZ 85321 by its undersigned agent, makes this location of the DARBY 330 mill site claim in the Unknown Mining District, County of Pima, State of Arizona, and hereby declares and publishes as a legal notice that it is the proprietor of a vein or lode claim, or mine, or the owner of a quartz mill or reduction works, and has a valid right to the occupation, possession, and enjoyment of said mill site claim, together with all hereditaments and appurtenances belonging to it.

The mill site consists of 5 acres, more or less, and is more particularly described as consisting of the W 1/2 SW 3E 3E of Section 6, Township 12S, Range 5W, G&SRB&M, Arizona.

The mill site is 660 feet in length and 330 feet in width and is located within the SE quarter(s) of Section 6, Township 12S, Range 5W, G&SRB&M, Arizona. The general course of said mill site is from North to South.

This Notice is posted on a location monument at the NE corner of the mill site and within the boundaries of the mill site. The location monument is situated approximately 4,630 feet South and 4,280 feet East from the NE corner of Section 1, Township 12S, Range 6W, G&SRB&M, Arizona. The location monument is at the North end of the mill site and is 10 feet from the North end, 650 feet from the South end, 10 feet from the East side, and 320 feet from the West side of the mill site. The location monument is in Section 6, Township 12S, Range 5W, G&SRB&M, Arizona.

The undersigned claims the ground as set forth on the attached U.S.G.S. topographic map or sketch.

Located, dated and posted on the ground this 30 day of October, 19 97. Time: 0953.

Phelps Dodge Mining Company (Owner)

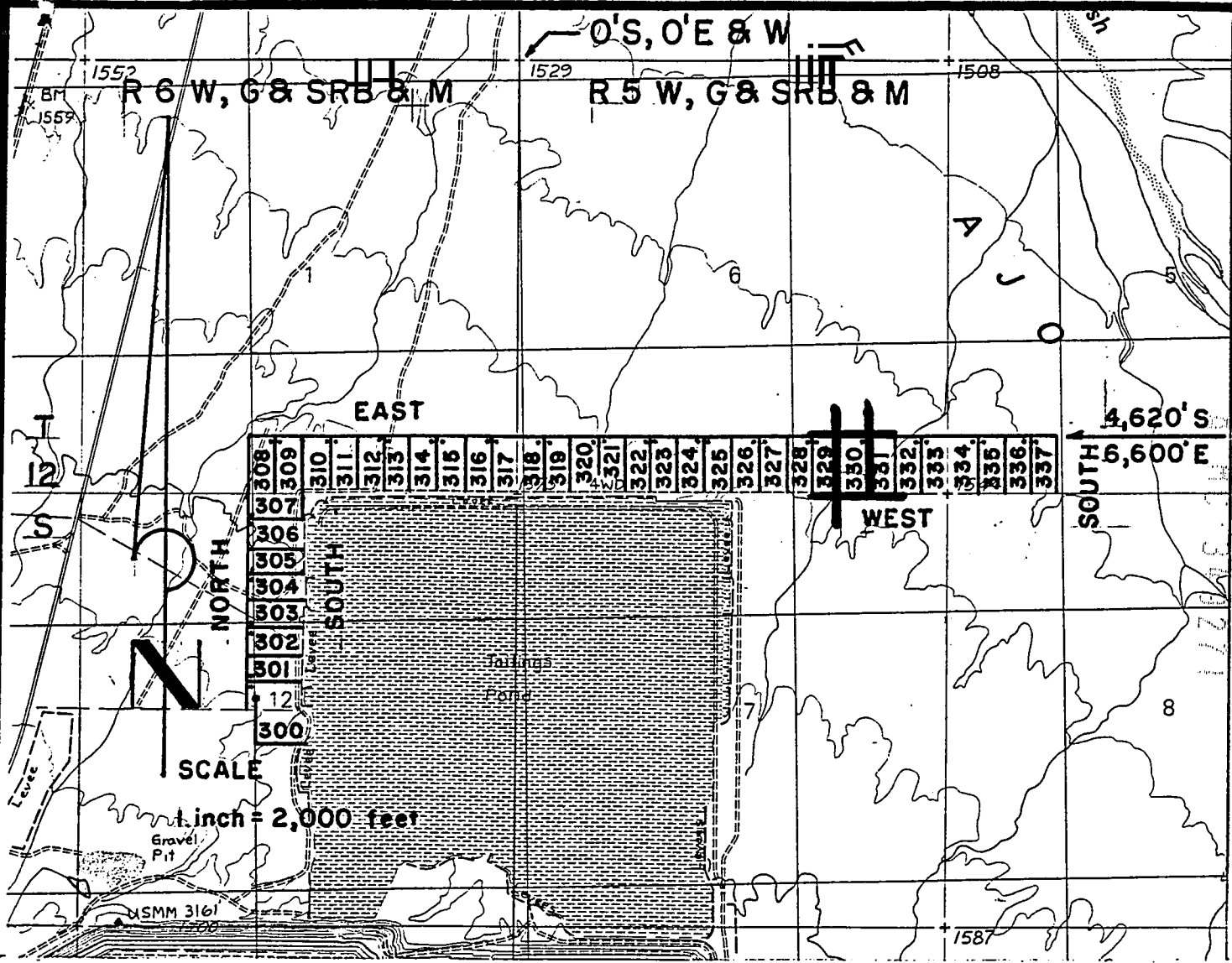
By James D Wells
James D. Wells (Agent)

ARIZONA
STATE OFFICE
PHOENIX, ARIZONA
RECEIVED
LAND BUREAU OF
MANAGEMENT
DEC 15 9 34 AM '97

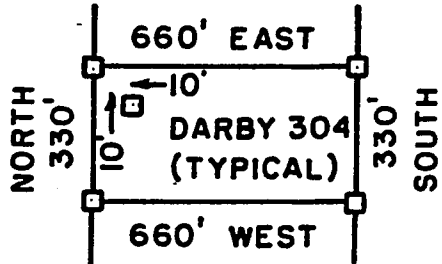
10680 2346

MC 349271

2



DARBY MILL SITE CLAIMS 300 - 337 - LOCATED 10/30/97
PIMA COUNTY, ARIZONA
ALL CLAIMS ARE 330' X 660'.



□ = 2" x 2" x 5' WOOD POST

RECEIVED
 BUREAU OF
 LAND MANAGEMENT
 DEC 15 9 34 AM '97
 ARIZONA
 STATE OFFICE
 PHOENIX, ARIZONA

PHELPS DODGE MINING COMPANY
P.O. DRAWER 9
AJO, ARIZONA 85321

ATTACHED TO AND
MADE A PART OF
DARBY M.S. 330 LOCATION NOTICE
PAGE 2 OF 2

F. ANN RODRIGUEZ ECORDER
RECORDED BY: JEB
DEPUTY RECORDER
2012 ROOD



BOOKET: 10680
PAGE: 2348
NO. OF PAGES: 2
SEQUENCE: 97195562
11/26/97
LOCATN 14:55:00
ENVELOPE
AMOUNT PAID \$ 9.00

W
PHELPS DODGE EXPLORATION CORP
D A STILWELL
200 UNION BLVD STE 300
LAKEWOOD CO 80228

ARIZONA NOTICE OF LOCATION
(Mill Site Claim)

Notice is hereby given that Phelps Dodge Mining Company, A division of Phelps Dodge Corporation, whose mailing address is P. O. Drawer 9, Ajo, AZ 85321 by its undersigned agent, makes this location of the DARBY 331 mill site claim in the Unknown Mining District, County of Pima, State of Arizona, and hereby declares and publishes as a legal notice that it is the proprietor of a vein or lode claim, or mine, or the owner of a quartz mill or reduction works, and has a valid right to the occupation, possession, and enjoyment of said mill site claim, together with all hereditaments and appurtenances belonging to it.

The mill site consists of 5 acres, more or less, and is more particularly described as consisting of the E 1/2 SW SE SE of Section 6, Township 12S, Range 5W, G&SRB&M, Arizona.

The mill site is 660 feet in length and 330 feet in width and is located within the SE quarter(s) of Section 6, Township 12S, Range 5W, G&SRB&M, Arizona. The general course of said mill site is from North to South.

This Notice is posted on a location monument at the NW corner of the mill site and within the boundaries of the mill site. The location monument is situated approximately 4,630 feet South and 4,300 feet East from the NE corner of Section 1, Township 12S, Range 6W, G&SRB&M, Arizona. The location monument is at the North end of the mill site and is 10 feet from the North end, 650 feet from the South end, 10 feet from the West side, and 320 feet from the East side of the mill site. The location monument is in Section 6, Township 12S, Range 5W, G&SRB&M, Arizona.

The undersigned claims the ground as set forth on the attached U.S.G.S. topographic map or sketch.

Located, dated and posted on the ground this 30 day of October, 19 97. Time: 0953.

Phelps Dodge Mining Company (Owner)

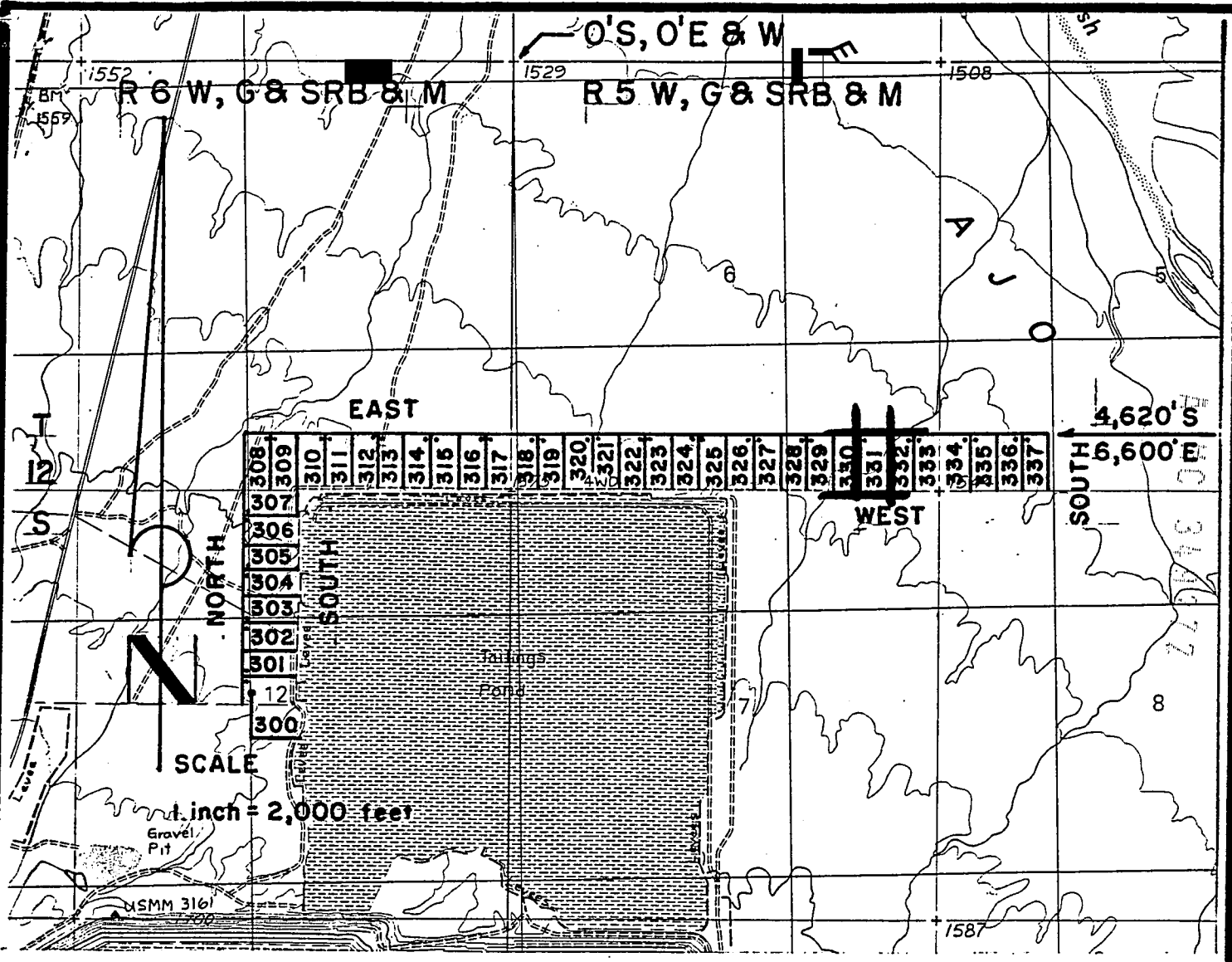
By James D Wells
James D. Wells (Agent)

ARIZONA STATE OFFICE
PHOENIX ARIZONA
RECEIVED
LAND BUREAU OF
MANAGEMENT
DEC 15 9 35 AM '97

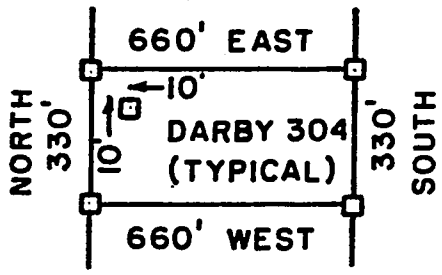
10680 2348

A NO 349272

2



DARBY MILL SITE CLAIMS 300 - 337 - LOCATED 10/30/97
PIMA COUNTY, ARIZONA
ALL CLAIMS ARE 330' X 660'.



□ = 2" x 2" x 5' WOOD POST

RECEIVED
 BUREAU OF
 LAND MANAGEMENT
 Dec 15 9 35 AM '97
 ARIZONA
 STATE OFFICE
 PHOENIX, ARIZONA

PHELPS DODGE MINING COMPANY
P.O. DRAWER 9
AJO, ARIZONA 85321

ATTACHED TO AND
MADE A PART OF
DARBY M.S.331/LOCATION NOTICE
PAGE 2 OF 2

F. ANN RODRIGUEZ, ORDER
RECORDED BY: JEB
DEPUTY RECORDER
2012 ROOD



BOOK: 10680
PAGE: 2350
NO. OF PAGES: 2
SEQUENCE: 97195563
DATE: 11/26/97
LOCATN: 14:55:00
ENVELOPE
AMOUNT PAID \$ 9.00

W
PHELPS DODGE EXPLORATION CORP
D A STILWELL
200 UNION BLVD STE 300
LAKEWOOD CO 80228

ARIZONA NOTICE OF LOCATION
(Mill Site Claim)

Notice is hereby given that Phelps Dodge Mining Company, A division of Phelps Dodge Corporation, whose mailing address is P. O. Drawer 9, Ajo, AZ 85321 by its undersigned agent, makes this location of the DARBY 332 mill site claim in the Unknown Mining District, County of Pima, State of Arizona, and hereby declares and publishes as a legal notice that it is the proprietor of a vein or lode claim, or mine, or the owner of a quartz mill or reduction works, and has a valid right to the occupation, possession, and enjoyment of said mill site claim, together with all hereditaments and appurtenances belonging to it.

The mill site consists of 5 acres, more or less, and is more particularly described as consisting of the 1/2 SESESE of Section 6, Township 12S, Range 5W, G&SRB&M, Arizona.

The mill site is 660 feet in length and 330 feet in width and is located within the SE quarter(s) of Section 6, Township 12S, Range 5W, G&SRB&M, Arizona. The general course of said mill site is from North to South.

This Notice is posted on a location monument at the NE corner of the mill site and within the boundaries of the mill site. The location monument is situated approximately 4,630 feet South and 4,940 feet East from the NE corner of Section 1, Township 12S, Range 6W, G&SRB&M, Arizona. The location monument is at the North end of the mill site and is 10 feet from the North end, 650 feet from the South end, 10 feet from the East side, and 320 feet from the West side of the mill site. The location monument is in Section 6, Township 12S, Range 5W, G&SRB&M, Arizona.

The undersigned claims the ground as set forth on the attached U.S.G.S. topographic map or sketch.

Located, dated and posted on the ground this 30 day of October, 19 97. Time: 0931.

Phelps Dodge Mining Company (Owner)

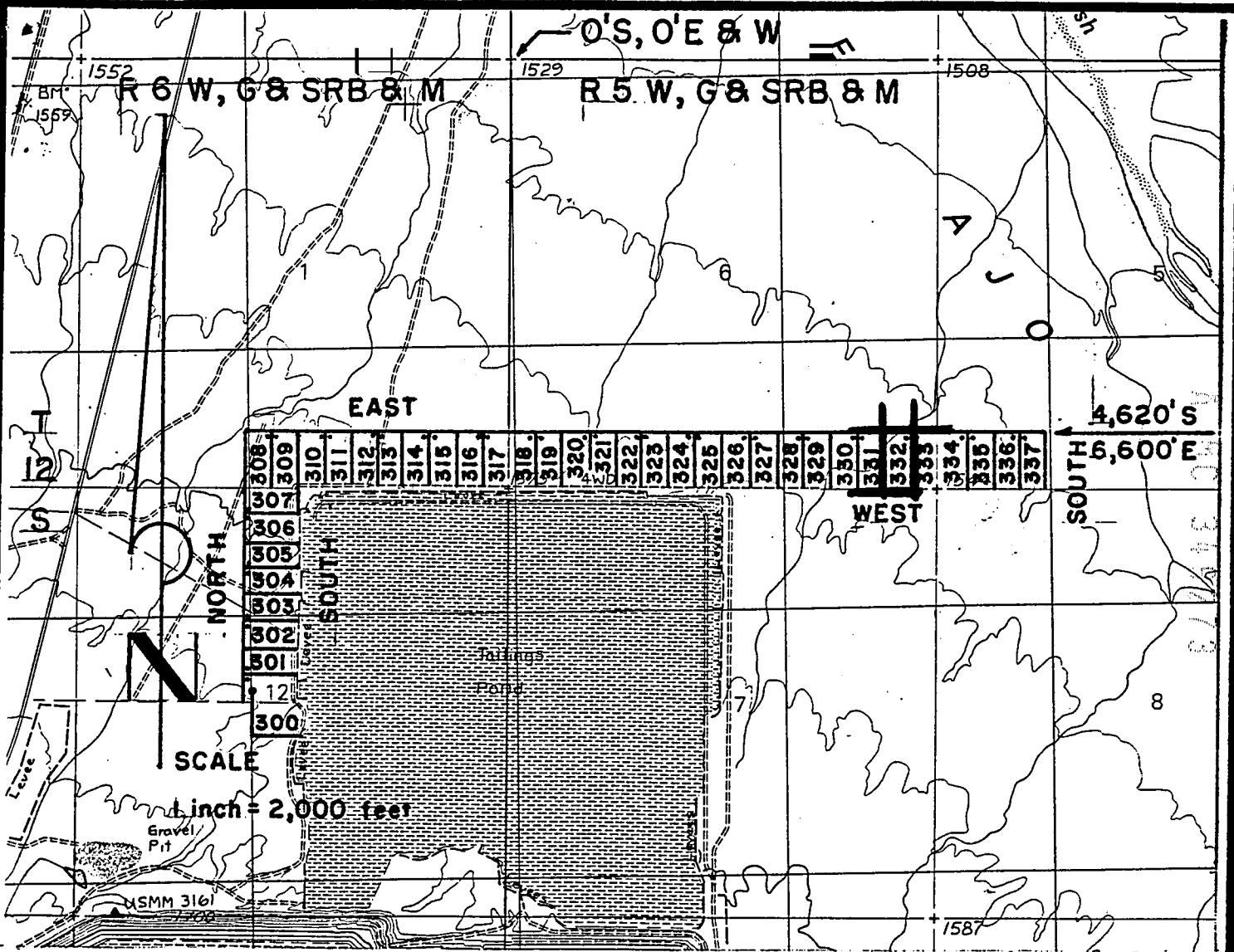
By James D Wells
James D. Wells (Agent)

ARIZONA
STATE OFFICE
PHOENIX, ARIZONA
RECEIVED
LAND BUREAU OF
MANAGEMENT
DEC 15 9 35 AM '97

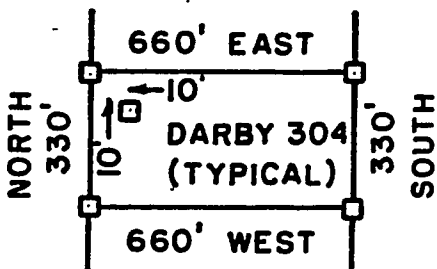
A
HC
349273

10680 2350

2



DARBY MILL SITE CLAIMS 300 - 337 - LOCATED 10/30/97
PIMA COUNTY, ARIZONA
ALL CLAIMS ARE 330' X 660'.



□ = 2" x 2" x 5' WOOD POST

ARIZONA
 STATE OFFICE
 PHOENIX, ARIZONA

RECEIVED
 BUREAU OF
 LAND MANAGEMENT
 Dec 15 9 35 AM '97

PHELPS DODGE MINING COMPANY
 P.O. DRAWER 9
 AJO, ARIZONA 85321

ATTACHED TO AND
 MADE A PART OF
 DARBY M.S. 332 LOCATION NOTICE
 PAGE 2 OF 2

F. ANN RODRIGUEZ, RECORDER
RECORDED BY: JEB
DEPT RECORDER
2012 ROOD



DOCKET: 10680
PAGE: 2352
NO. OF PAGES: 2
SEQUENCE: 97195564
11/26/97
14:55:00
LOCATN
ENVELOPE
AMOUNT PAID \$ 9.00

W
PHELPS DODGE EXPLORATION CORP
D A STILWELL
200 UNION BLVD STE 300
LAKEWOOD CO 80228

ARIZONA NOTICE OF LOCATION
(Mill Site Claim)

Notice is hereby given that Phelps Dodge Mining Company, A division of Phelps Dodge Corporation, whose mailing address is P. O. Drawer 9, Ajo, AZ 85321 by its undersigned agent, makes this location of the DARBY 333 mill site claim in the Unknown Mining District, County of Pima, State of Arizona, and hereby declares and publishes as a legal notice that it is the proprietor of a vein or lode claim, or mine, or the owner of a quartz mill or reduction works, and has a valid right to the occupation, possession, and enjoyment of said mill site claim, together with all hereditaments and appurtenances belonging to it.

The mill site consists of 5 acres, more or less, and is more particularly described as consisting of the E 1/2 SE SE SE of Section 6, Township 12S, Range 5W, G&SRB&M, Arizona.

The mill site is 660 feet in length and 330 feet in width and is located within the SE quarter(s) of Section 6, Township 12S, Range 5W, G&SRB&M, Arizona. The general course of said mill site is from North to South.

This Notice is posted on a location monument at the NW corner of the mill site and within the boundaries of the mill site. The location monument is situated approximately 4,630 feet South and 4,960 feet East from the NE corner of Section 1, Township 12S, Range 6W, G&SRB&M, Arizona. The location monument is at the North end of the mill site and is 10 feet from the North end, 650 feet from the South end, 10 feet from the West side, and 320 feet from the East side of the mill site. The location monument is in Section 6, Township 12S, Range 5W, G&SRB&M, Arizona.

The undersigned claims the ground as set forth on the attached U.S.G.S. topographic map or sketch.

Located, dated and posted on the ground this 30 day of October, 19 97. Time: 0931.

Phelps Dodge Mining Company (Owner)

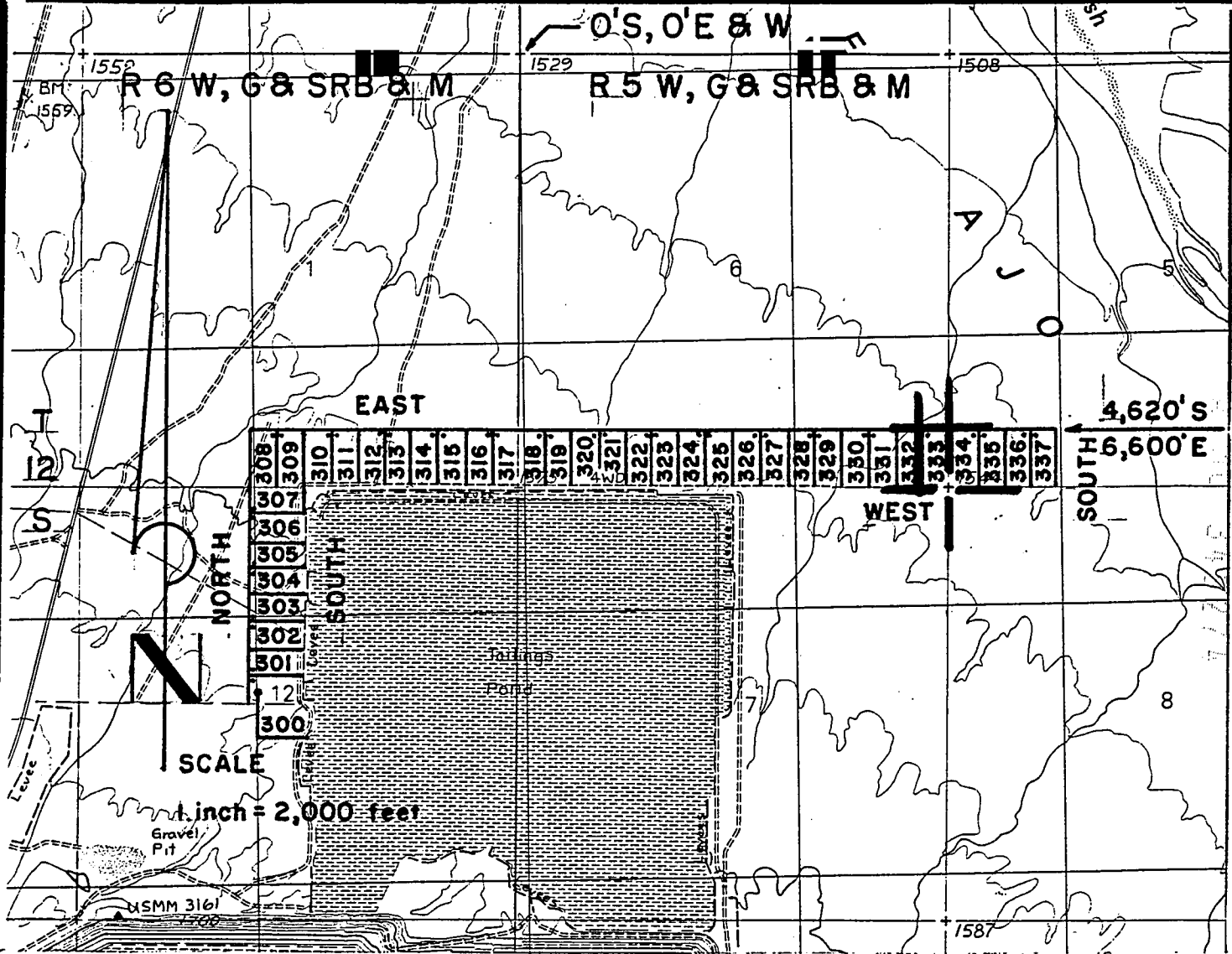
By James D Wells
James D. Wells (Agent)

STATE OF ARIZONA
PHOENIX, ARIZONA
RECEIVED
BUREAU OF
LAND MANAGEMENT
DEC 15 9 35 AM '97

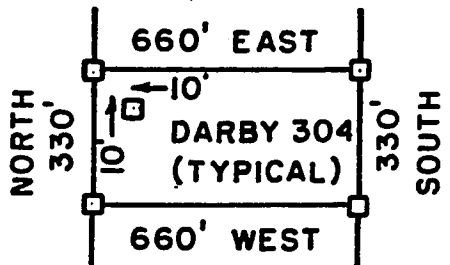
10680 2352

A MC 349274

2



DARBY MILL SITE CLAIMS 300 - 337 - LOCATED 10/30/97
PIMA COUNTY, ARIZONA
ALL CLAIMS ARE 330' X 660'.



□ = 2" x 2" x 5' WOOD POST

RECEIVED
 BUREAU OF
 LAND MANAGEMENT
 ARIZONA
 STATE OFFICE
 PHOENIX, ARIZONA
 Dec 15 9 35 AM '97

PHELPS DODGE MINING COMPANY
P.O. DRAWER 9
AJO, ARIZONA 85321

ATTACHED TO AND
MADE A PART OF
DARBY M.S. 337 LOCATION NOTICE
PAGE 2 OF 2

F. ANN RODRIGUEZ RECORDER
RECORDED BY: JEB
DEPUTY RECORDER
2012 ROOD



BOOKET: 10680
PAGE: 2354
NO. OF PAGES: 2
SEQUENCE: 97195565
11/26/97
LOCATN 14:55:00
ENVELOPE
AMOUNT PAID \$ 9.00

W
PHELPS DODGE EXPLORATION CORP
D A STILWELL
200 UNION BLVD STE 300
LAKEWOOD CO 80228

ARIZONA NOTICE OF LOCATION
(Mill Site Claim)

Notice is hereby given that Phelps Dodge Mining Company, A division of Phelps Dodge Corporation, whose mailing address is P. O. Drawer 9, Ajo, AZ 85321 by its undersigned agent, makes this location of the DARBY 334 mill site claim in the Unknown Mining District, County of Pima, State of Arizona, and hereby declares and publishes as a legal notice that it is the proprietor of a vein or lode claim, or mine, or the owner of a quartz mill or reduction works, and has a valid right to the occupation, possession, and enjoyment of said mill site claim, together with all hereditaments and appurtenances belonging to it.

The mill site consists of 5 acres, more or less, and is more particularly described as consisting of the W 1/2 SW SW SW of Section 5, Township 12S, Range 5W, G&SRB&M, Arizona.

The mill site is 660 feet in length and 330 feet in width and is located within the SW quarter(s) of Section 5, Township 12S, Range 5W, G&SRB&M, Arizona. The general course of said mill site is from North to South.

This Notice is posted on a location monument at the NE corner of the mill site and within the boundaries of the mill site. The location monument is situated approximately 4,630 feet South and 5,600 feet East from the NE corner of Section 1, Township 12S, Range 6W, G&SRB&M, Arizona. The location monument is at the North end of the mill site and is 10 feet from the North end, 650 feet from the South end, 10 feet from the East side, and 320 feet from the West side of the mill site. The location monument is in Section 5, Township 12S, Range 5W, G&SRB&M, Arizona.

The undersigned claims the ground as set forth on the attached U.S.G.S. topographic map or sketch.

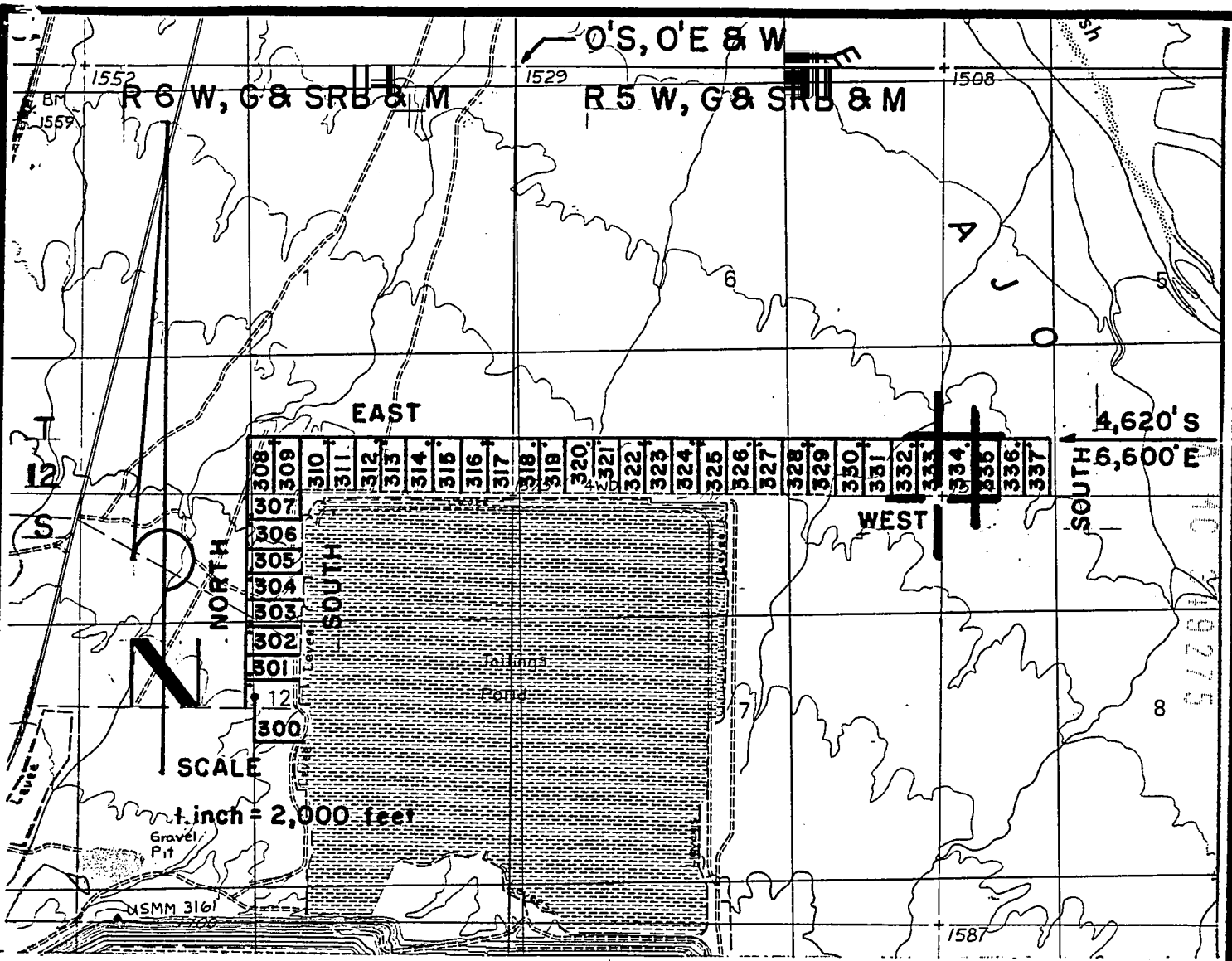
Located, dated and posted on the ground this 30 day of October, 19 97. Time: 1555.

Phelps Dodge Mining Company (Owner)

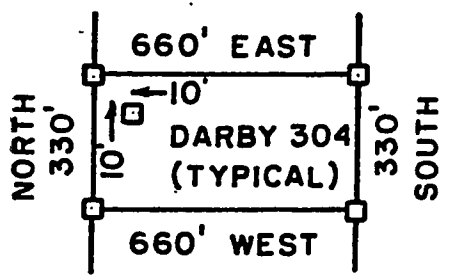
By James D Wells
James D. Wells (Agent)

ARIZONA STATE OFFICE
PHOENIX, ARIZONA
RECEIVED
BUREAU OF
LAND MANAGEMENT
DEC 15 9 35 AM '97

PHC 349275



DARBY MILL SITE CLAIMS 300 - 337 - LOCATED 10/30/97
PIMA COUNTY, ARIZONA
ALL CLAIMS ARE 330' X 660'.



□ = 2" x 2" x 5' WOOD POST

ARIZONA
 STATE OFFICE
 PHOENIX, ARIZONA

RECEIVED
 BUREAU OF
 LAND MANAGEMENT
 Dec 15 9 35 AM '97

PHELPS DODGE MINING COMPANY
P.O. DRAWER 9
AJO, ARIZONA 85321

ATTACHED TO AND
MADE A PART OF
DARBY M.S.334 LOCATION NOTICE
PAGE 2 OF 2

F. ANN RODRIGUEZ, RECORDER
RECORDED BY: JEB
DEPUTY RECORDER
2012 ROOD



BOOKET: 10680
PAGE: 2356
NO. OF PAGES: 2
SEQUENCE: 97195566
11/26/97
LOCATN 14:55:00
ENVELOPE
AMOUNT PAID \$ 9.00

W
PHELPS DODGE EXPLORATION CORP
D A STILWELL
200 UNION BLVD STE 300
LAKEWOOD CO 80228

ARIZONA NOTICE OF LOCATION
(Mill Site Claim)

Notice is hereby given that Phelps Dodge Mining Company, A division of Phelps Dodge Corporation, whose mailing address is P. O. Drawer 9, Ajo, AZ 85321 by its undersigned agent, makes this location of the DARBY 335 mill site claim in the Unknown Mining District, County of Pima, State of Arizona, and hereby declares and publishes as a legal notice that it is the proprietor of a vein or lode claim, or mine, or the owner of a quartz mill or reduction works, and has a valid right to the occupation, possession, and enjoyment of said mill site claim, together with all hereditaments and appurtenances belonging to it.

The mill site consists of 5 acres, more or less, and is more particularly described as consisting of the E 1/2 SW SW SW of Section 5, Township 12S, Range 5W, G&SRB&M, Arizona.

The mill site is 660 feet in length and 330 feet in width and is located within the SW quarter(s) of Section 5, Township 12S, Range 5W, G&SRB&M, Arizona. The general course of said mill site is from North to South.

This Notice is posted on a location monument at the NW corner of the mill site and within the boundaries of the mill site. The location monument is situated approximately 4,630 feet South and 5,620 feet East from the NE corner of Section 1, Township 12S, Range 6W, G&SRB&M, Arizona. The location monument is at the North end of the mill site and is 10 feet from the North end, 650 feet from the South end, 10 feet from the West side, and 320 feet from the East side of the mill site. The location monument is in Section 5, Township 12S, Range 5W, G&SRB&M, Arizona.

The undersigned claims the ground as set forth on the attached U.S.G.S. topographic map or sketch.

Located, dated and posted on the ground this 30 day of October, 19 97. Time: 1555.

Phelps Dodge Mining Company (Owner)

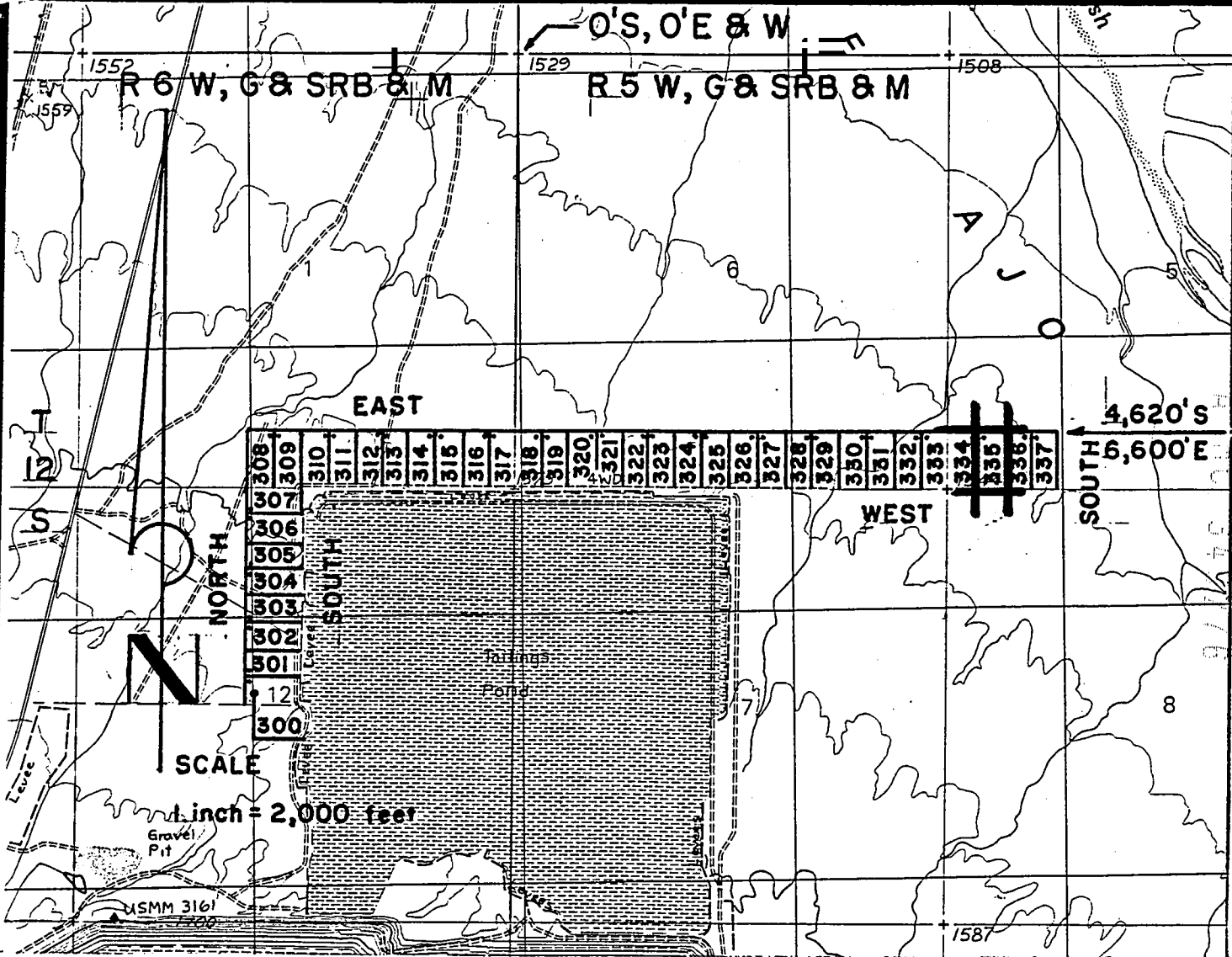
By James D Wells
James D. Wells (Agent)

RECEIVED
BUREAU OF
LAND MANAGEMENT
DEC 15 9 35 AM '97
ARIZONA
STATE OFFICE
PHOENIX, ARIZONA

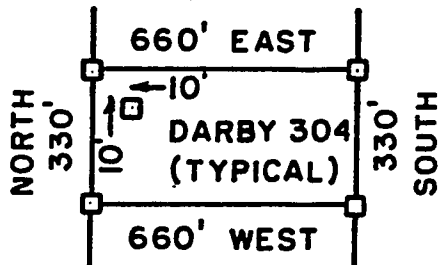
10680 2356

A
HC
349276

2



DARBY MILL SITE CLAIMS 300 - 337 - LOCATED 10/30/97
PIMA COUNTY, ARIZONA
ALL CLAIMS ARE 330' X 660'.



□ = 2" x 2" x 5' WOOD POST

RECEIVED
 BUREAU OF
 LAND MANAGEMENT
 Dec 15 9 35 AM '97
 ARIZONA
 STATE OFFICE
 PHOENIX, ARIZONA

PHELPS DODGE MINING COMPANY
P.O. DRAWER 9
AJO, ARIZONA 85321

ATTACHED TO AND
MADE A PART OF
DARBY M.S. 335 LOCATION NOTICE
PAGE 2 OF 2

F. ANN RODRIGUEZ RECORDER
RECORDED BY: JEWELL
DEPUTY RECORDER
2012 ROOD



BOOKET: 10680
PAGE: 2358
NO. OF PAGES: 2
SEQUENCE: 97195567
11/26/97
14:55:00
LOCATN
ENVELOPE
AMOUNT PAID \$ 9.00

W
PHELPS DODGE EXPLORATION CORP
D A STILWELL
200 UNION BLVD STE 300
LAKEWOOD CO 80228

ARIZONA NOTICE OF LOCATION
(Mill Site Claim)

Notice is hereby given that Phelps Dodge Mining Company, A division of Phelps Dodge Corporation, whose mailing address is P. O. Drawer 9, Ajo, AZ 85321 by its undersigned agent, makes this location of the DARBY 336 mill site claim in the Unknown Mining District, County of Pima, State of Arizona, and hereby declares and publishes as a legal notice that it is the proprietor of a vein or lode claim, or mine, or the owner of a quartz mill or reduction works, and has a valid right to the occupation, possession, and enjoyment of said mill site claim, together with all hereditaments and appurtenances belonging to it.

The mill site consists of 5 acres, more or less, and is more particularly described as consisting of the W 1/2 SE SW SW of Section 5, Township 12S, Range 5W, G&SRB&M, Arizona.

The mill site is 660 feet in length and 330 feet in width and is located within the SW quarter(s) of Section 5, Township 12S, Range 5W, G&SRB&M, Arizona. The general course of said mill site is from North to South.

This Notice is posted on a location monument at the NE corner of the mill site and within the boundaries of the mill site. The location monument is situated approximately 4,630 feet South and 4,260 feet East from the NE corner of Section 1, Township 12S, Range 6W, G&SRB&M, Arizona. The location monument is at the North end of the mill site and is 10 feet from the North end, 650 feet from the South end, 10 feet from the East side, and 320 feet from the West side of the mill site. The location monument is in Section 5, Township 12S, Range 5W, G&SRB&M, Arizona.

The undersigned claims the ground as set forth on the attached U.S.G.S. topographic map or sketch.

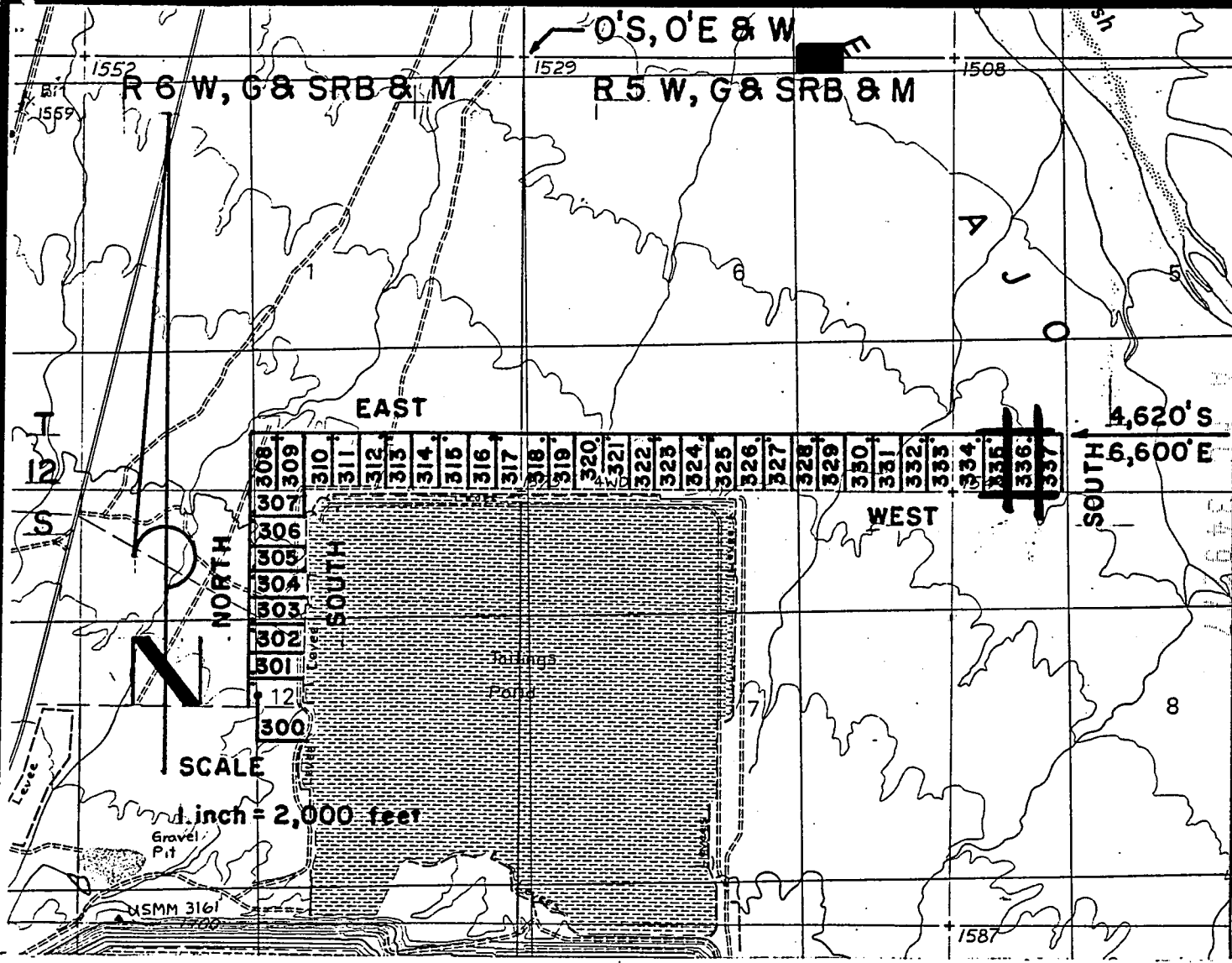
Located, dated and posted on the ground this 30 day of October, 19 97. Time: 1610.

Phelps Dodge Mining Company (Owner)

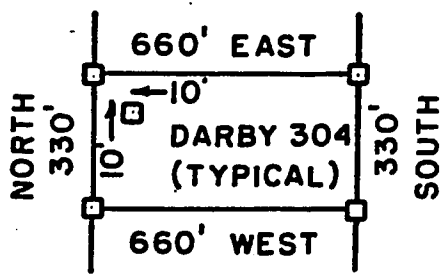
By James D Wells
James D. Wells (Agent)

ARIZONA STATE OFFICE
PHOENIX, ARIZONA
RECEIVED
LAND BUREAU OF
MANAGEMENT
DEC 15 9 35 AM '97

AHC 349277



DARBY MILL SITE CLAIMS 300 - 337 - LOCATED 10/30/97
PIMA COUNTY, ARIZONA
ALL CLAIMS ARE 330' X 660'.



□ = 2" x 2" x 5' WOOD POST

RECEIVED
 BUREAU OF
 LAND MANAGEMENT
 Dec 15 9 35 AM '97
 ARIZONA
 STATE OFFICE
 PHOENIX, ARIZONA

PHELPS DODGE MINING COMPANY ATTACHED TO AND
P.O. DRAWER 9 MADE A PART OF
AJO, ARIZONA 85321 DARBY M.S. 338 LOCATION NOTICE
PAGE 2 OF 2

F. ANN RODRIGUEZ, RECORDER
RECORDED BY: JEB
DEPUTY RECORDER
2012 ROOD



BOOKET: 10680
PAGE: 2360
NO. OF PAGES: 2
SEQUENCE: 97195568
11/26/97
LOCATN 14:55:00
ENVELOPE
AMOUNT PAID \$ 9.00

W
PHELPS DODGE EXPLORATION CORP
D A STILLWELL
200 UNION BLVD STE 300
LAKEWOOD CO 80228

ARIZONA NOTICE OF LOCATION
(Mill Site Claim)

Notice is hereby given that Phelps Dodge Mining Company, A division of Phelps Dodge Corporation, whose mailing address is P. O. Drawer 9, Ajo, AZ 85321 by its undersigned agent, makes this location of the DARBY 337 mill site claim in the Unknown Mining District, County of Pima, State of Arizona, and hereby declares and publishes as a legal notice that it is the proprietor of a vein or lode claim, or mine, or the owner of a quartz mill or reduction works, and has a valid right to the occupation, possession, and enjoyment of said mill site claim, together with all hereditaments and appurtenances belonging to it.

The mill site consists of 5 acres, more or less, and is more particularly described as consisting of the E 1/2 SE SW SW of Section 5, Township 12S, Range 5W, G&SRB&M, Arizona.

The mill site is 660 feet in length and 330 feet in width and is located within the SW quarter(s) of Section 5, Township 12S, Range 5W, G&SRB&M, Arizona. The general course of said mill site is from North to South.

This Notice is posted on a location monument at the NW corner of the mill site and within the boundaries of the mill site. The location monument is situated approximately 4,630 feet South and 6,280 feet East from the NE corner of Section 1, Township 12S, Range 6W, G&SRB&M, Arizona. The location monument is at the North end of the mill site and is 10 feet from the North end, 650 feet from the South end, 10 feet from the West side, and 320 feet from the East side of the mill site. The location monument is in Section 5, Township 12S, Range 5W, G&SRB&M, Arizona.

The undersigned claims the ground as set forth on the attached U.S.G.S. topographic map or sketch.

Located, dated and posted on the ground this 30 day of October, 19 97. Time: 1610.

Phelps Dodge Mining Company (Owner)

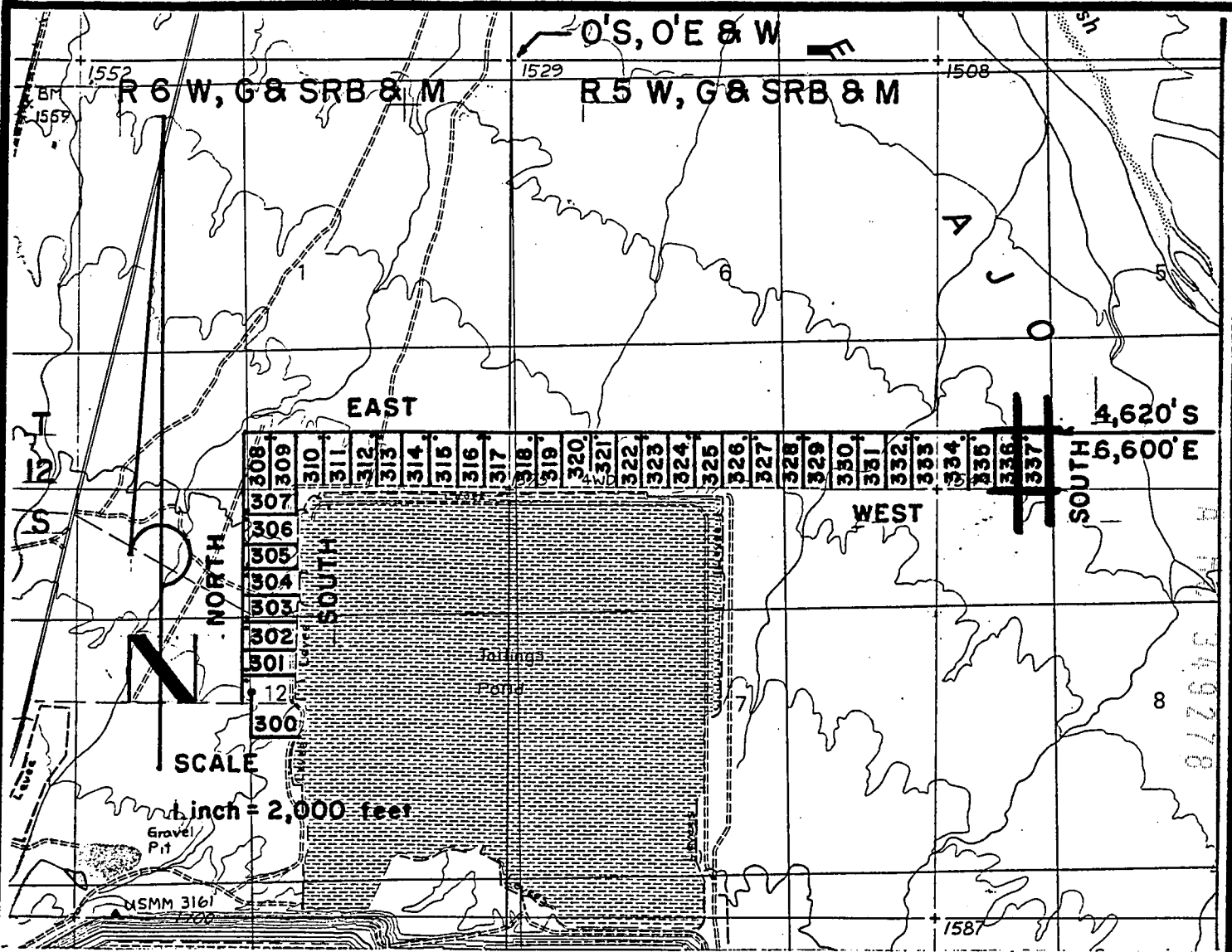
By James D Wells
James D. Wells (Agent)

ARIZONA
STATE OFFICE
PHOENIX, ARIZONA

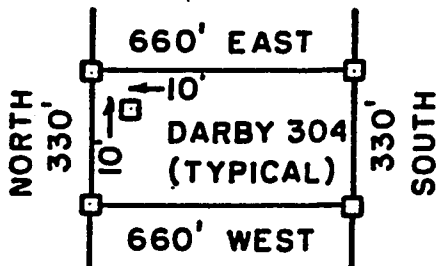
RECEIVED
LAND BUREAU OF
MANAGEMENT
DEC 15 9 35 AM '97

HC 349278

RETURN TO:
D.A. STILLWELL
PHELPS DODGE EXPLORATION CORP.
200 Union Blvd., Suite 300
Lakewood, CO 80228



DARBY MILL SITE CLAIMS 300 - 337 - LOCATED 10/30/97
PIMA COUNTY, ARIZONA
ALL CLAIMS ARE 330' X 660'.



□ = 2" x 2" x 5' WOOD POST

ARIZONA
 STATE OFFICE
 PHOENIX, ARIZONA
 RECEIVED
 BUREAU OF
 LAND MANAGEMENT
 DEC 15 9 35 AM '97

PHELPS DODGE MINING COMPANY
P.O. DRAWER 9
AJO, ARIZONA 85321

ATTACHED TO AND
MADE A PART OF
DARBY M.S. 337 LOCATION NOTICE
PAGE 2 OF 2



Exploration Group
 Union Plaza Suite 300, 200 Union Boulevard, Lakewood, Colorado 80228
 Telecopier (303) 989-8993 Telephone (303) 989-8873

December 9, 1997

Certified No. Z 078 539 152

Bureau of Land Management
 Arizona State Office
 222 N. Central Avenue
 Phoenix, AZ 85004

Re: Filing Fees, Location Fees and Maintenance Fees for New Mining Claims
Darby Nos. 300 through 337 Millsite Claims

Dear Sir:

Enclosed please find for filing in your office 38 location notices for the above referenced millsite claims along with our check in the amount of \$5,130.00.

This payment is intended for the following:

Filing Fees	\$ 10.00 each
Location Fees	\$ 25.00 each
1998 Maintenance Fees	\$100.00 each
Total	\$135.00 each

38 claims X \$135 = \$5,130.00

The claims were located October 30, 1997.

Please return evidence of payment to my attention at:
 Phelps Dodge Mining Company
 200 Union Blvd., Suite 300
 Lakewood, CO 80228

Please call me at (303) 989-8873 if you have any questions.

Thank you.

Yours truly,

Donald A. Stillwell
 Landman

ARIZONA
 STATE OFFICE
 PHOENIX, ARIZONA

DEC 15 9 31 AM '97

RECEIVED
 BUREAU OF
 LAND MANAGEMENT

 GEOGRAPHIC STATE: ARIZONA MERIDIAN: 14 TOWNSHIP: 12-0S RANGE:
 6-0W

 SEC SUBDIVISION MTR X-REFERENCE NUMBER/TYPER/DISPOSITION/ACR
 ES PROPRIETOR/INTEREST/RELATIONSHIP

2 SENE,SE 14 11-0S 6-0W CASE: AZA 003636
 PHELPS DODGE CORP 100.00000% HOLDER/BILLEE
 2 LOT 1 TYPE: 285001 ROW-PWR FACILI
 TIES
 11 W2NE,NWSE,E2SW DISP: AUTHORIZED 08/22/73
 ACRS: 00018.760

10 W2NWSWSWNE 14 6-0S 5-0W CASE: AZA 004495
 TABLE TOP TEL CO 100.00000% HOLDER/BILLEE
 14 7-0S 5-0W TYPE: 286203 ROW-TEL & TELE
 G, FL
 14 8-0S 5-0W DISP: AUTHORIZED 06/07/91
 14 8-0S 6-0W ACRS: 00084.840
 14 9-0S 6-0W
 14 10-0S 6-0W
 14 11-0S 6-0W

14 W2SWNW 14 11-0S 6-0W CASE: AZA 007708
 PIMA CNTY PARKS 100.00000% PATENTEE
 PURP
 TYPE: 274000 SALE-REC & PUB
 DISP: AUTHORIZED 12/31/74
 ACRS: 00020.000

1 LOT 1,2,3,4 14 12-0S 5-0W CASE: AZA 009417
 AZ PUBLIC SERVICE CO 100.00000% HOLDER/BILLEE
 2 LOT 1,2,3,4 14 13-0S 5-0W TYPE: 285002 ROW-POWER TRAN
 S LIN
 3 LOT 1 DISP: AUTHORIZED 08/16/76
 ACRS: 00056.590

*05 S2 14 11-0S 6-0W CASE: AZA 013088
 NANO LTEX INC 100.00000% LESSEE
 *06 E2SW,SW TYPE: 311111 O&G LSE NONCOM
 P PUB
 *06 LOT 6,7 DISP: CLOSED 11/01/84
 *07 E2,E2W2 ACRS: 01900.040
 *07 LOT 1-4
 *08 ALL

10 W2NW 14 11-0S 6-0W CASE: AZA 013255
 NANO LTEX INC 100.00000% LESSEE
 10 E2E2SENW TYPE: 311111 O&G LSE NONCOM
 P PUB
 10 LOT 3-7,12-16,19-24 DISP: CLOSED 11/01/84
 *03 SENE,E2SE ACRS: 00165.160
 *03 LOT 1,5-69
 *10 E2NE,SWNE

*10 LOT 1,2,8-11,17,18

2 PART OF 14 6-OS 5-OW CASE: AZA 014910
AZ PUBLIC SERVICE CO 100.00000% APPLICANT

11 PART OF 14 7-OS 5-OW TYPE: 285002 ROW-POWER TRAN

S LIN 14 PART OF 14 8-OS 5-OW DISP: CLOSED 06/27/86

23 PART OF 14 8-OS 6-OW ACRS: 00001.000

14 9-OS 6-OW

14 10-OS 6-OW

14 11-OS 6-OW

* = REJECTED/SEGREGATED/ASSIGNED-OUT

CASE TYPE: ALL DISPO: ALL

14 12-OS 6-OW

 GEOGRAPHIC STATE: ARIZONA MERIDIAN: 14 TOWNSHIP: 12-0S RANGE:
 6-0W

 SEC SUBDIVISION MTR X-REFERENCE NUMBER/TYPER/DISPOSITION/ACR
 ES PROPRIETOR/INTEREST/RELATIONSHIP

5	S2				CASE: AZA	018047
6	PHILLIPS MARIE C	100.00000%	LESSEE			
6	E2SW,SE				TYPE: 311211	O&G LSE SIMO P
6	LOT 6,7				DISP: CLOSED	01/02/85
7	E2,E2W2				ACRS: 01740.040	
7	LOT 1,2,3,4					
8	W2,SE					
3	W2E2SE				CASE: AZA	018680
	PIMA CNTY BD SUPV	100.00000%	APPLICANT			
					TYPE: 289001	ROW-OTHER-FLPM
					DISP: CLOSED	01/11/84
					ACRS: 00002.000	
3	W2E2SE				CASE: AZA	018681
	PIMA CNTY BD SUPV	100.00000%	APPLICANT			
					TYPE: 281001	ROW-ROADS
					DISP: CLOSED	01/11/84
					ACRS: 00000.500	
3	W2E2SE				CASE: AZA	018682
	PIMA CNTY BD SUPV	100.00000%	APPLICANT			
					TYPE: 281001	ROW-ROADS
					DISP: CLOSED	11/01/84
					ACRS: 00000.500	
10	S2NWNW				CASE: AZA	019346
	AZ WATER CO	100.00000%	HOLDER/BILLEE			
					TYPE: 287001	ROW-WATER FACI
					DISP: AUTHORIZED	01/06/93
					ACRS: 00000.330	
2	SWSWSW				CASE: AZA	020015
	5 ACRES WATER CORP	100.00000%	HOLDER			
3	SESE				TYPE: 287001	ROW-WATER FACI
11	SWSW				DISP: AUTHORIZED	04/04/85
					ACRS: 00004.100	
11	SW				CASE: AZA	021786
	AZ PUBLIC SERVICE CO	100.00000%	HOLDER			
					TYPE: 285003	ROW-POWER TRAN
					DISP: AUTHORIZED	06/19/86
					ACRS: 00000.062	

10	S2N2NENWSE		CASE: AZA	022694
	FRY LARRY	33.33333% HOLDER/BILLEE		
LITY	FRY EDWARD	33.33333% HOLDER/BILLEE	TYPE: 287001 ROW-WATER FACI	
	SOTELO NOEL	33.33333% HOLDER/BILLEE	DISP: AUTHORIZED	02/24/88
			ACRS: 00000.152	
10	S2SWSENE		CASE: AZA	023210
	HOLM LISA	50.00000% HOLDER/BILLEE		
LITY	ROSSI MARIO	50.00000% HOLDER/BILLEE	TYPE: 287001 ROW-WATER FACI	
			DISP: AUTHORIZED	04/28/88
			ACRS: 00000.190	

CASE TYPE: ALL DISPO: ALL

14 12-0S 6-0W

 GEOGRAPHIC STATE: ARIZONA MERIDIAN: 14 TOWNSHIP: 12-05 RANGE:
 6-0W

SEC	SUBDIVISION	MTR X-REFERENCE	NUMBER/TYPER/DISPOSITION/ACR
ES	PROPRIETOR/INTEREST/RELATIONSHIP		
-----			-----
5	PORTION OF PRICE LEE	100.00000% OPERATOR	CASE: AZA 024148
7	PORTION OF TICE		TYPE: 380913 SURFACE MGT-NO
			DISP: CLOSED 05/02/90
			ACRS: 00001.000
001	SWNE AZ DEPT ENV QUALITY	100.00000% HOLDER	CASE: AZA 024303
A			TYPE: 289001 ROW-OTHER-FLPM
			DISP: AUTHORIZED 04/22/96
			ACRS: 00000.030
21	N2 BROYLES WILLIAM F	100.00000% APPLICANT	CASE: AZA 024549
IN FL			TYPE: 272011 SALE-SEC 209 M
			DISP: CLOSED 05/27/92
			ACRS: 00001.000
11	SWNE FRY LARRY	100.00000% APPLICANT	CASE: AZA 024744
ES-AL			TYPE: 361113 NEGOTIATED SAL
			DISP: CLOSED 04/13/92
			ACRS: 00001.000
7	PART PRICE LEE	0.00000% OPERATOR	CASE: AZA 025793
TICE	PRICE LEE	100.00000% CLAIMANT	TYPE: 380913 SURFACE MGT-NO
			DISP: AUTHORIZED 09/27/90
			ACRS: 00001.000
11	NESW FRY LARRY	100.00000% PERMITTEE	CASE: AZA 026461
ES-AL			TYPE: 361113 NEGOTIATED SAL
			DISP: AUTHORIZED 03/31/92
			ACRS: 00001.000
28	PART SHELBY RAY	0.00000% OPERATOR	CASE: AZA 026686
TICE	SHELBY RAY	100.00000% CLAIMANT	TYPE: 380913 SURFACE MGT-NO
			DISP: CLOSED 07/13/91
			ACRS: 00001.000

27 PART
ZITLAU WALTER A 0.00000% OPERATOR
28 PART
TICE ZITLAU WALTER A 100.00000% CLAIMANT

CASE: AZA 026708
TYPE: 380913 SURFACE MGT-NO
DISP: CLOSED 05/06/90
ACRS: 00001.000

5 PART
PRICE LEE 0.00000% OPERATOR
6 PART
TICE PRICE LEE 100.00000% CLAIMANT
7 PART
8 PART

CASE: AZA 026749
TYPE: 380913 SURFACE MGT-NO
DISP: CLOSED 02/02/90
ACRS: 00001.000

CASE TYPE: ALL DISPO: ALL

14 12-0S 6-0W

 GEOGRAPHIC STATE: ARIZONA MERIDIAN: 14 TOWNSHIP: 12-0S RANGE:
 6-0W

SEC ES	SUBDIVISION PROPRIETOR/INTEREST/RELATIONSHIP	MTR X-REFERENCE	NUMBER/TYPER/DISPOSITION/ACR
6	PART GILLIAN JUNE	0.00000% CLAIMANT	CASE: AZA 027787
7	PART: GILLIAN GERALD	0.00000% CLAIMANT	TYPE: 380913 SURFACE MGT-NO
TICE	PRICE LEE	100.00000% OPERATOR	DISP: AUTHORIZED 04/15/93 ACRS: 00001.000
35	PART TOHONO-O'ODHAM	100.00000% OPERATOR	CASE: AZA 027838
TICE	TOHONO-O'ODHAM	0.00000% CLAIMANT	TYPE: 380913 SURFACE MGT-NO DISP: AUTHORIZED 05/14/93 ACRS: 00001.000
5	PORTION OF SW MOHON WILLIAM	0.00000% CLAIMANT	CASE: AZA 027914
7	PORTION OF NE PRICE LEE	100.00000% OPERATOR	TYPE: 380913 SURFACE MGT-NO
TICE	8 PORTION OF NW PRICE BOB	0.00000% CLAIMANT	DISP: AUTHORIZED 06/26/93 ACRS: 00001.000
	PRICE RAY	0.00000% CLAIMANT	
5	PORTION OF PRICE NANCY	0.00000% CLAIMANT	CASE: AZA 027977
6	PORTION OF PRICE LEE	100.00000% OPERATOR	TYPE: 380913 SURFACE MGT-NO
TICE	7 PORTION OF PRICE RAY	0.00000% CLAIMANT	DISP: AUTHORIZED 07/21/93 ACRS: 00001.000
8	PORTION OF WRISTON DON	0.00000% CLAIMANT	
	WRISTON WANDA	0.00000% CLAIMANT	
7	N2NWSW PRICE LEE	100.00000% OPERATOR	CASE: AZA 028622
TICE	PRICE LEE	0.00000% CLAIMANT	TYPE: 380913 SURFACE MGT-NO DISP: AUTHORIZED 06/17/94 ACRS: 00000.999
33	SESWNE ,NENWSE HIA CED O'ODHAM	100.00000% PATENTEE	CASE: AZA 029170
209			TYPE: 272000 SALE-SEC 203 & DISP: AUTHORIZED 09/09/96 ACRS: 00020.000

35	BLUEBIRD #8 AND #9 TOHONO-O'ODHAM	100.00000% PROPONENT	CASE: AZA 029615
NDS-F			TYPE: 271000 SALE-PUBLIC LA
			DISP: PENDING 04/24/96
			ACRS: 00040.000
33	SESWNE ,NENWSE UNKNOWN	100.00000% PARTY-IN-INTE	CASE: AZA 029723
SE			TYPE: 292801 UNAUTHORIZED U
			DISP: CLOSED 07/26/96
			ACRS: 00020.000
33	SENE ,SWSW ,N2SE BLM PHOENIX FO	100.00000% HOLDER	CASE: AZA 029758
RAL F			TYPE: 281007 ROW-ROADS FEDE
			DISP: AUTHORIZED 08/26/96
			ACRS: 00003.240

CASE TYPE: ALL DISPO: ALL

14 12-0S 6-0W

 GEOGRAPHIC STATE: ARIZONA MERIDIAN: 14 TOWNSHIP: 12-0S RANGE:
 6-0W

 SEC SUBDIVISION MTR X-REFERENCE NUMBER/TYPER/DISPOSITION/ACR
 ES PROPRIETOR/INTEREST/RELATIONSHIP

002	ALL		14	6-0S	5-0W	CASE: AZA	029804
	AJO IMPROVEMENT CO	100.00000%			APPLICANT		
011	ALL		14	7-0S	5-0W	TYPE: 285003	ROW-POWER TRAN
S,FLP							
			14	8-0S	5-0W	DISP: PENDING	09/19/96
			14	8-0S	6-0W	ACRS: 00001.000	
			14	9-0S	6-0W		
			14	10-0S	6-0W		
			14	11-0S	6-0W		
009	PART					CASE: AZA	029937
	MARTIN ARDEN	100.00000%			OPERATOR		
						TYPE: 380913	SURFACE MGT-NO
TICE							
						DISP: AUTHORIZED	11/14/96
						ACRS: 00001.000	
009	PART					CASE: AZA	0299370
	MARTIN ARDEN	100.00000%			OPERATOR		
						TYPE: 380913	SURFACE MGT-NO
TICE							
						DISP: AUTHORIZED	11/14/96
						ACRS: 00001.000	
28	NW					CASE: AZA	030027
	FEN ALBERT H	100.00000%			APPLICANT		
						TYPE: 292020	LEASES SEC 302
, FLP							
						DISP: CLOSED	05/21/97
						ACRS: 00001.000	
001	NWNW		14	12-0S	5-0W	CASE: AZA	030401
	BHP MINS INTL EXPL	100.00000%			CLAIMANT		
						TYPE: 380913	SURFACE MGT-NO
TICE							
						DISP: PENDING	10/03/97
						ACRS: 00001.000	
2	E2		14	11-0S	6-0W	CASE: AZPHX	0053258
	TUCSON CORNELIA RR	100.00000%			HOLDER		
						TYPE: 284200	RR & STATIONS
11	W2NE,SESENW,E2SW						
OUTSI							
14	W2					DISP: AUTHORIZED	10/11/22
23	W2					ACRS: 00270.550	
3	W2E2		14	11-0S	6-0W	CASE: AZPHX	0078615
	AZ SHWY	100.00000%			PERMITTEE		
						TYPE: 282105	FED AID HIGHWA
10	W2NE,W2NWSE						
Y (SE							

DISP: AUTHORIZED 06/30/38
ACRS: 00301.690

24 S2NE, SENW
EL PASO NATURAL GAS 100.00000% HOLDER

CASE: AZPHX 0078703

TYPE: 288100 ROW-O&G PIPELI

DISP: AUTHORIZED 03/05/40
ACRS: 00004.600

NES

15 W2W2 OF LOT 2
AZ SHWY 100.00000% PERMITTEE

CASE: AZPHX 0078894

TYPE: 282105 FED AID HIGHWA

15 W2W2SWNWSE, W2W2W2SWSE
Y (SE

DISP: AUTHORIZED 06/12/40
ACRS: 00006.860

22 N2N2NWNWNE

CASE TYPE: ALL DISPO: ALL

14 12-05 6-0W

CASE TYPE: ALL DISPO: ALL

14 12-05 6-0W

*** U.S. DEPARTMENT OF THE INTERIOR *** BUREAU OF LAND MANAGEMENT *** ORCA
*** GEOGRAPHIC CROSS REFERENCE *** 01/09/98 ***

GEOGRAPHIC STATE: ARIZONA MERIDIAN: 14 TOWNSHIP: 12-0S RANGE:
5-0W

SEC SUBDIVISION MTR X-REFERENCE NUMBER/TYPER/DISPOSITION/ACR
ES PROPRIETOR/INTEREST/RELATIONSHIP

17 S2SW CASE: AZA 006475
EL PASO NATURAL GAS 100.00000% HOLDER
20 NENW TYPE: 288100 ROW-0&G PIPELI
NES DISP: AUTHORIZED 11/30/71
ACRS: 00000.921

17 S2SWSW CASE: AZA 007261
AZ PUBLIC SERVICE CO 100.00000% PERMITTEE
S LIN TYPE: 285002 ROW-POWER TRAN
DISP: AUTHORIZED 11/14/72
ACRS: 00000.121

5 W2SWNW,W2SW 14 12-0S 6-0W CASE: AZA 009417
AZ PUBLIC SERVICE CO 100.00000% HOLDER/BILLEE
5 LOT 4 14 13-0S 5-0W TYPE: 285002 ROW-POWER TRAN
S LIN DISP: AUTHORIZED 08/16/76
6 LOT 1,2,3,4 ACRS: 00056.590
8 W2W2

17 W2W2
20 W2W2
29 W2W2,SESW
32 W2NE,SENE,NENW,NESE
33 SWNW,N2SW,SESW,SWSE

11 SE,S2SW (ROAD) 14 12-0S 4-0W CASE: AZA 016396
AZ SHWY 100.00000% PERMITTEE
12 S2 (ROAD) TYPE: 362113 FREE USE-ALL-G
OVT DISP: AUTHORIZED 01/10/83
14 N2NW (ROAD) ACRS: 00072.400
15 N2 (ROAD)

16 S2NE,N2S2 (ROAD)
17 S2 (ROAD)
18 SESE (ROAD)
19 N2NENE (ROAD)

10 ALL ARID RESOURCES CO 100.00000% LESSEE CASE: AZA 018544
14 ALL TYPE: 311111 O&G LSE NONCOM
P PUB
15 ALL DISP: CLOSED 10/01/86
22 ALL ACRS: 03840.000
23 ALL
24 ALL

19 S2NE PHELPS DODGE CORP 100.00000% HOLDER/BILLEE CASE: AZA 029338
S,FLP TYPE: 285003 ROW-POWER TRAN
DISP: AUTHORIZED 04/01/96
ACRS: 00001.515

030 E2NW AZ SHWY 100.00000% APPLICANT CASE: AZA 029666
(SEC TYPE: 282104 MATERIAL SITES
DISP: PENDING 05/24/96
ACRS: 00022.000

CASE TYPE: ALL DISPO: ALL
14 12-0S 5-0W

*** U.S. DEPARTMENT OF THE INTERIOR *** BUREAU OF LAND MANAGEMENT *** ORCA
 *** GEOGRAPHIC CROSS REFERENCE *** 01/09/98 ***

 GEOGRAPHIC STATE: ARIZONA MERIDIAN: 14 TOWNSHIP: 12-0S RANGE:
 5-0W

SEC ES	SUBDIVISION PROPRIETOR/INTEREST/RELATIONSHIP	MTR X-REFERENCE	NUMBER/TYPER/DISPOSITION/ACR
036	S2 BHP MINS INTL EXPL	14 12-0S 6-0W 100.00000% CLAIMANT	CASE: AZA 030401 TYPE: 380913 SURFACE MGT-NO DISP: PENDING 10/03/97 ACRS: 00001.000
TICE			
29	SWSWSW TABLE TOP TEL CO	14 13-0S 5-0W 100.00000% HOLDER/BILLEE	CASE: AZAR 0017163
30	SENW,NESW,SE		TYPE: 286202 ROW-TELEPHONE-
TELEG			
32	NW,S2NE,NESE		DISP: AUTHORIZED 02/19/58
33	SW,SWSE		ACRS: 00018.640
11	S2S2 EL PASO NATURAL GAS	14 11-0S 3-0W 100.00000% HOLDER/BILLEE	CASE: AZPHX 0077457
12	S2	14 11-0S 4-0W	TYPE: 288100 ROW-O&G PIPELI
NES			
14	N2N2	14 12-0S 4-0W	DISP: AUTHORIZED 03/23/37
15	N2		ACRS: 00092.800
17	S2		
18	SESE		
19	NENE		
*19	NENW,NWNE		
*19	LOT 1		
16	S2NE,N2S2 EL PASO NATURAL GAS	100.00000% HOLDER/BILLEE	CASE: AZPHX 0077570 TYPE: 288100 ROW-O&G PIPELI
NES			
			DISP: AUTHORIZED 08/19/41 ACRS: 00006.290
29	SWSW AZ SHWY	14 12-0S 6-0W 100.00000% HOLDER	CASE: AZPHX 0079152
30	SE,SENW	14 13-0S 5-0W	TYPE: 282105 FED AID HIGHWA
Y (SE			

30 LOT 1,2
33 SWSE,SW

DISP: AUTHORIZED 02/21/96
ACRS: 00381.086

* = REJECTED/SEGREGATED/ASSIGNED-OUT

CASE TYPE: ALL DISPO: ALL

14 12-0S 5-0W

UNITED STATES
DEPARTMENT OF THE INTERIOR
BUREAU OF LAND MANAGEMENT

(Return Address)

State _____ Office _____

OFFICIAL BUSINESS
PENALTY FOR PRIVATE USE, \$300

AN EQUAL OPPORTUNITY EMPLOYER



POSTAGE AND FEES PAID
U.S. DEPARTMENT OF THE INTERIOR
INT-415

BUREAU OF LAND MANAGEMENT
DENVER FEDERAL CENTER
BUILDING 50, SC-610
P.O. BOX 25047
DENVER, COLORADO 80225-0047

FINANCIAL DOCUMENTS
ONLY

- SC-615 = GENERAL ACCOUNTING BRANCH
- SC-616A = DATA CONTROL SECTION
- SC-616B = PAYMENTS SECTION

SC-616A DATA CONTROL SECTION

Deposit Tickets (SF-215) including Supporting Documents,
e.g., Form 1370-35, 1370-40, etc.
Progress Reports (Form 1681-6)
Payroll Change Forms (FB-315)
Automated Payroll Correction Letters (FB305PP1)
Automated Refunds (Form 1374-1)
Adjustments to Lease (Form 1370-11 & Form 1371-18)
Refund Data Sheet (Form 1374-1) including
DFS (Form 1310-5) or CDS (Form 1370-35)
Exception in Indirect Cost Rate — Contributed Fund Project
(Form 1681-3A)

SC-615 GENERAL ACCOUNTING BRANCH

Collection Transmittals (Form 1370-8 only) - Enclosed
Debit Vouchers (SF-5515)
Fund Transfers Between Agencies (SF-1081 Collection Refunds)
SIBAC Supporting Documents (Form 1371-23)
Fuel & Oil Issue Record (Form 1520-28)
Motor Vehicle Petroleum Issue Record -
Reimbursable (GSA Form 1374-A)
Emergency Firefighter Payrolls
Journal Vouchers (Form 1310-17 & Form 1370-39)
Unidentified Project Cost Reports (FR-130)
Stores Control Register (Form 1520-6) including
Document Face Sheet (Form 1310-5)
Receiving Report for Stores (DI-102)
Report of Survey for Stores (DI-103)
Transfer of Property for Stores (DI-104)
Inventory of Property for Stores (DI-106)
Reimbursable Work Project Authorization (Form 1681-3)

SC-616B PAYMENTS SECTION

Travel Advance Requests (SF-1038) - Enclosed
Travel Vouchers (SF-1012) - Enclosed
Travel Authorizations (DI-1020) - Enclosed
Reimbursement Vouchers (SF-1129 Imprest) - Enclosed
Final Salary Clearance (Form 1340-2) - Enclosed

All Payment Invoices
Document Face Sheets for Obligations & Payments (1310-5)
Purchase Orders (Pink & Blue) (OF-347)
Purchase Orders (SF-44)
Advertising Orders (SF-1143)
District Contract Obligations
District Certificate for Contract Payments (1510-10)
Receiving Reports (OF-347)
T.R. Buff copies (SF-1169) including
Documents Face Sheet (1310-5)
GSA FEDSTRIP Obligation Copies (SF-3146)
GSA Self Service Obligations (GSA-831)
Tort Claims (SF-1145)
Seed Test Results
Equipment Order Use Summary & Invoice (1510-18)
Fund Transfers Between Agencies (SF-1081 - Payments)